FED. ROAD DIV. No.	STATE	SEC. AND JOB No.	FISCAL YEAR	SHEET No.	TOTAL SHEETS
3	FLA.	52543	'58	1	1

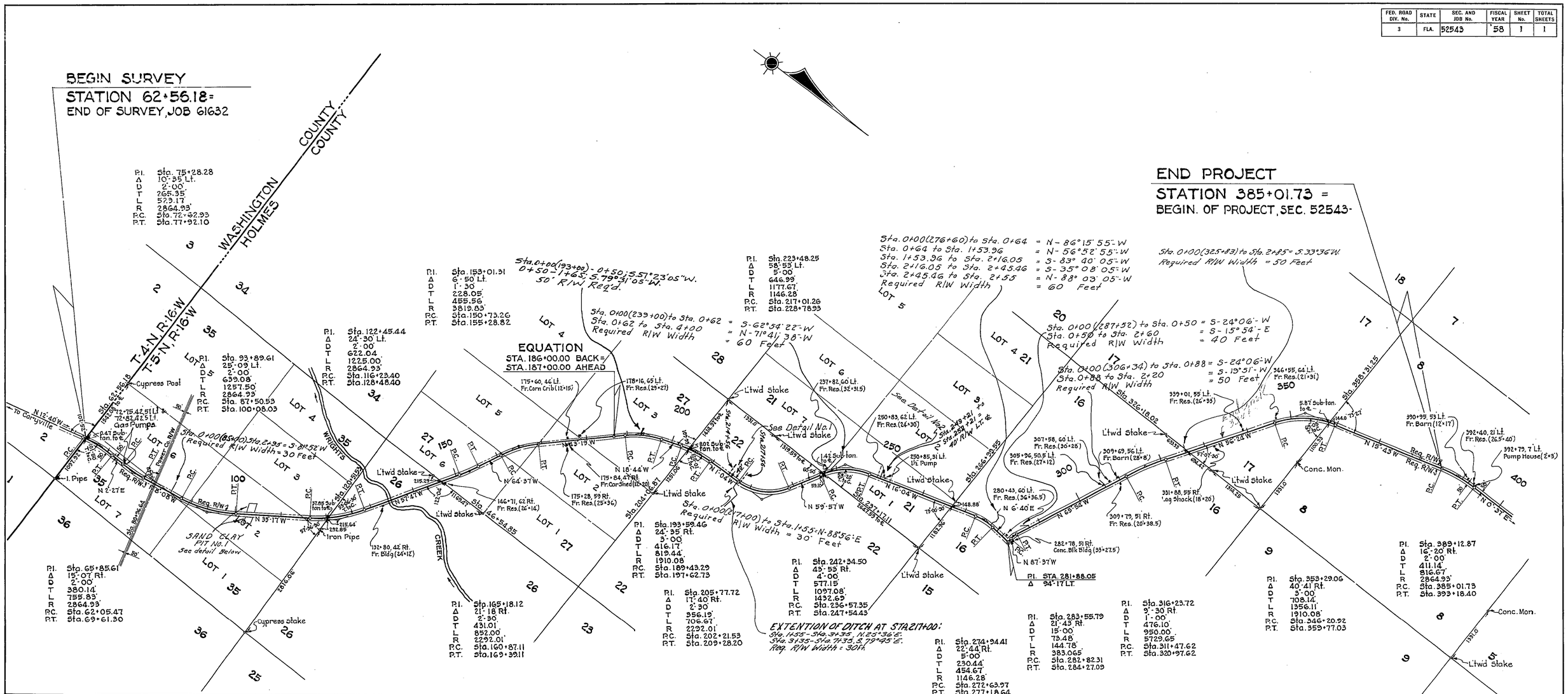

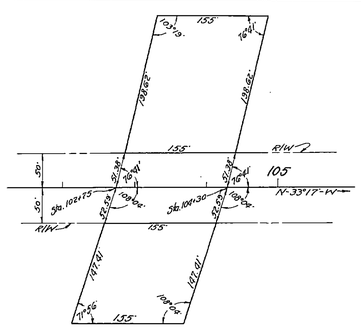

SAND CLAY PIT No. 1
Scale: 1" = 100'

DETAIL NO. 1
Scale 1" = 100'

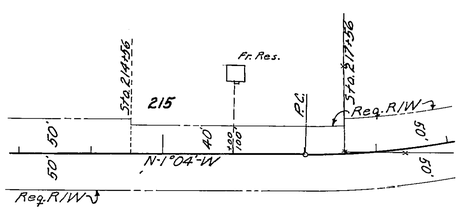

DETAIL NO. 2
Scale 1" = 100'

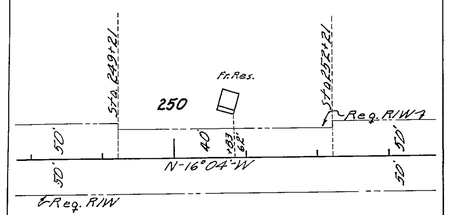

REQUIRED R/W WIDTH

50' ft. Rt. of ℄ from Beginning to End of Job
50' ft. Lt. of ℄ from Beginning of Job to Sta. 214+56
40' ft. Lt. of ℄ from Sta. 214+56 to Sta. 217+56
50' ft. Lt. of ℄ from Sta. 217+56 to Sta. 249+21
40 ft. Lt. of ℄ from Sta. 249+21 to Sta. 252+21
50 ft. Lt. of ℄ from Sta. 252+21 to End of Job

STATE OF FLORIDA
STATE ROAD DEPARTMENT

RIGHT OF WAY MAP

SECTION No. 52543 - 2601

ROAD No. S-179 HOLMES COUNTY

SCALE 1" = 1000'	NAMES	DATES	APPROVED BY
DRAWN			
TRACED	W.P.	12-2-58	R. E. Dixon — DIVISION ENGINEER
INDEXED			
REVISED	W.P.	2-13-59	Harold Buchan 2-18-59 — for STATE HIGHWAY ENGINEER
REVISED		3-13-59	
		3-17-59	
		5-20-59	

WASHINGTON CO. LINE - 6 MILES NORTH