5251- 151 1 of 1

FED. ROAD DIV. No.	STATE	SEC. AND JOB No.	FISCAL YEAR	SHEET No.	TOTAL SHEETS
3	FLA.	5251-151	51	1	1

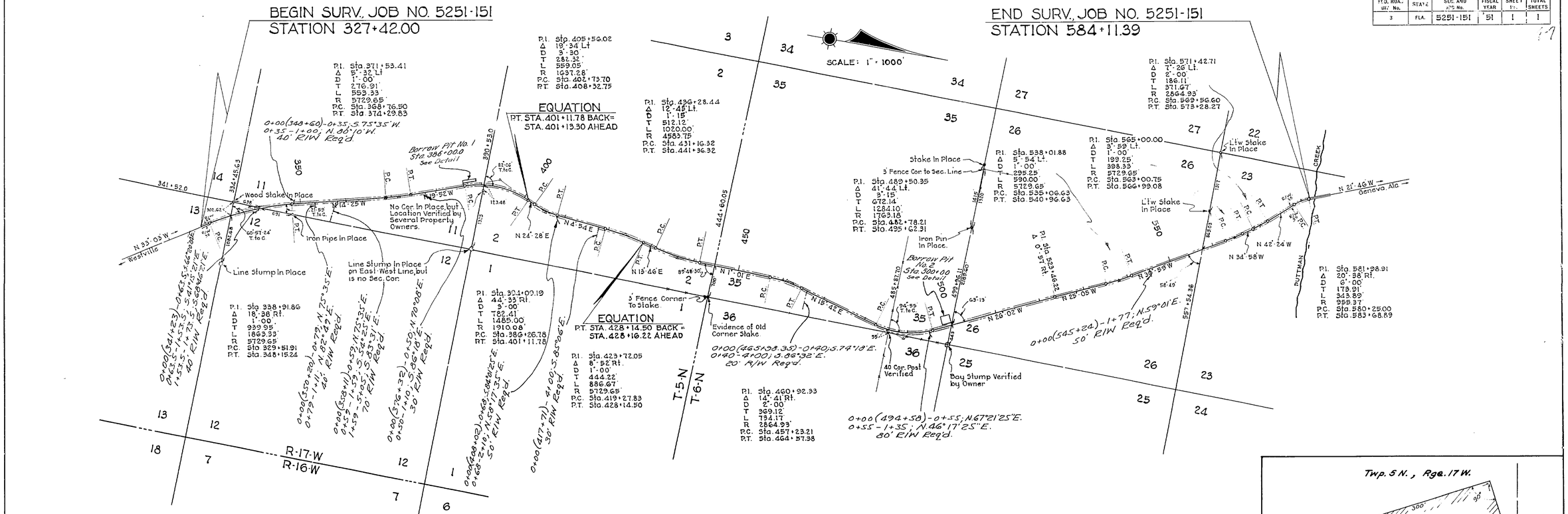

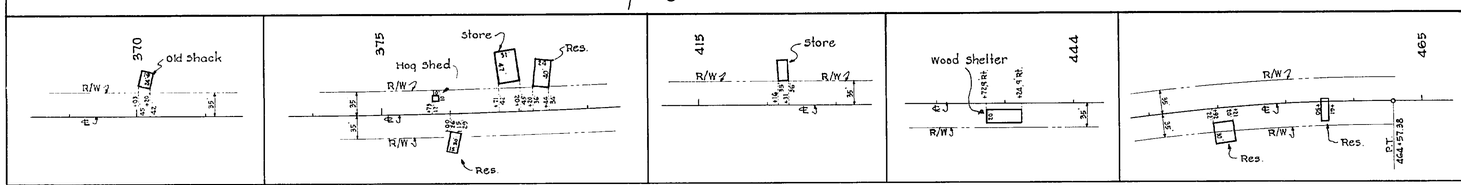

BUILDING LOCATIONS
SCALE: 1" = 100'

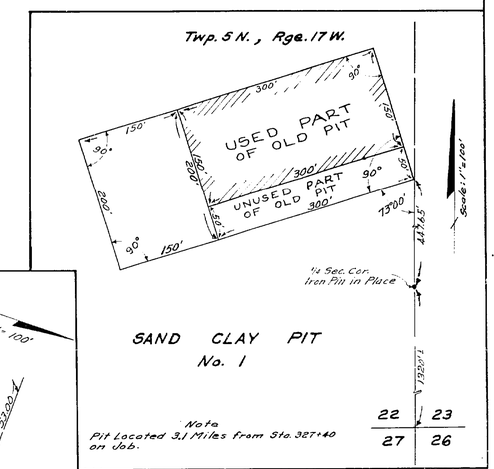

TELEPHONE POLES

STATION	POLES RT.	POLES LT.	STATION	POLES RT.	POLES LT.
330 + 03	21		510 + 56		17
330 + 35		26	514 + 93		21
344 + 50		12	519 + 87		27
348 + 55	4		538 + 31	27	
351 + 19	6		544 + 70	20	
354 + 86	10		550 + 62	15	
359 + 24	13		555 + 95	18	
364 + 65	16		559 + 94	18	
372 + 61		18	570 + 18	28	
380 + 15	18		573 + 98	33	
383 + 47	12		582 + 68	28	
388 + 63	20	22			
392 + 63	13	27			
397 + 13		24			
401 + 44		17			
405 + 43	29				
414 + 82	18				
420 + 16	7				
429 + 48	30				
434 + 97	12				
439 + 52		8			
443 + 95		10			
450 + 59		8 & 35			
456 + 16	15				
461 + 81		24			
462 + 41	21				
483 + 86	6				
487 + 90	23				
490 + 57		24			
496 + 18		1			
501 + 36		11			
506 + 08		13			

JOB CENTER LINE RIGHT & LEFT OF EXISTING ROAD ℄.

STATION	RT.	LT.	℄ ON ℄	STATION	RT.	LT.	℄ ON ℄	STATION	RT.	LT.	℄ ON ℄
327 + 42			✓	439 + 00	23.0'			537 + 68		10.0	
330 + 00	3.0			442	25.0			539 + 00	4.5		
332	8.5			445	36.0			543	10.0'		
335	9.0			451	24.5'			547	16.5'		
337		5.5		455	21.0			553	16.5'		
339		16.5		459		7.0		558	14.0'		
342		20.0		461		2.0		561	7.0'		
344		9.0		463	15.0			565	2.0'		
347	7.0			465	13.0'			570		2.0'	
348	16.0'			466 + 00		8.0		576		2.0'	
352	23.0			468 + 65		65.0		581		7.5'	
356	18.5			475 + 00		82.0		584 + 00			✓
360	9.0			479		20.0					
364	5.5			482	2.8						
370		9.0		483	42.5						
372		10.0'		487	54.0'						
375		2.5'		489	26.0						
380	5.0			490	5.5'						
388		7.5'		492		40.0'					
390 + 00	9.5			495		29.0'					
394 + 50	9.0'			497		25.0'					
396 + 00	31.0'			500		10.0'					
400	47.0'			506		9.5'					
405	0.5'			510		3.0					
408		15.5		512			✓				
410		14.0		515			✓				
415		1.5		518	4.5						
419	9.5			520	4.5						
423		6.5		523		15.5					
427		18.0		527		10.0'					
430		10.0		531		18.0'					
437 + 00	10.0'			535 + 00		50.0'					

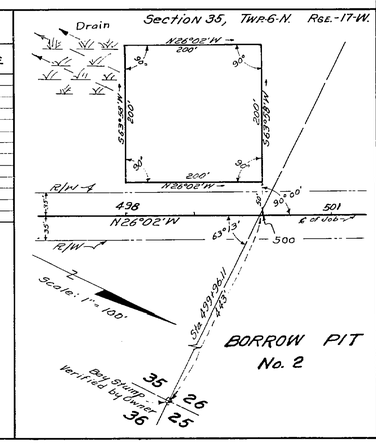

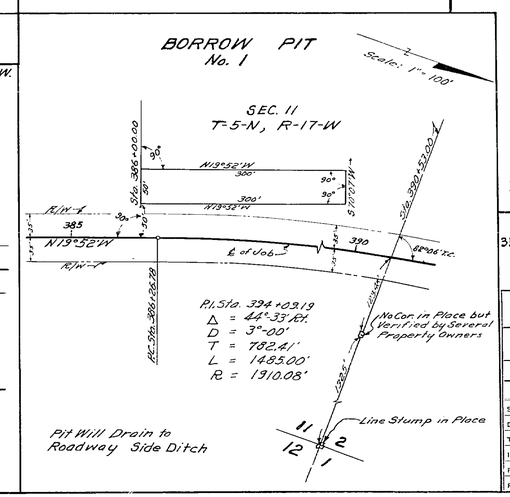

REQUIRED R/W WIDTH
35' RT. & LT. OF ℄ FROM BEGIN. TO END OF JOB SURVEY.

STATE OF FLORIDA
STATE ROAD DEPARTMENT

RIGHT OF WAY MAP

SECTION No. 5251-151
ROAD No. 179-A HOLMES COUNTY

	NAMES	DATES
SCALE 1"		
DRAWN	W. P.	5-3-51
TRACED	W. P.	5-3-51
INDEXED		
REVISED		7-12-51
REVISED DITCHES		12-6-51
		5-8-52

APPROVED BY
DIVISION ENGINEER
STATE HIGHWAY ENGINEER