FED. ROAD DIV. No.	STATE	SEG. AND JOB No.	FISCAL YEAR	SHEET No.	TOTAL SHEETS
3	FLA.	52505-2601	60	1	4

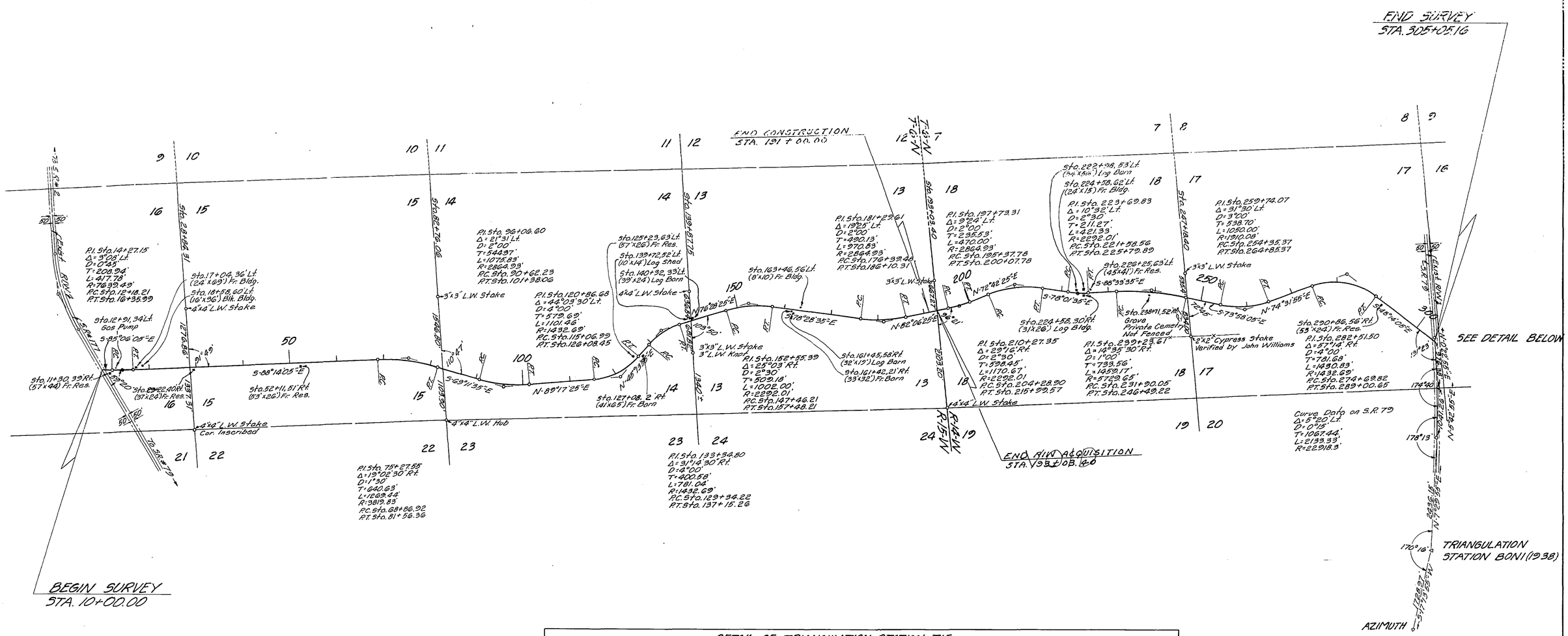

STATE OF FLORIDA
STATE ROAD DEPARTMENT

RIGHT OF WAY MAP

STATE ROAD No. 5-160 HOLMES COUNTY

	BY	DATE	APPROVED BY	DATE
DRAWN			R. E. Duff — DISTRICT ENGINEER	
TRACED	P.R.M.	10-26-60		
CHECKED			ENGINEER OF RIGHTS OF WAY	
COMPARED				
INDEXED			STATE HIGHWAY ENGINEER	

REVISION	BY	DATE
End Const. & R/W Acq.	J.O.-T.O.W.	4-14-65

SECTION. 52505-2601 SHEET 1 OF 4

S.R. 79 AT SHELBY SMITH'S STORE TO S.R. 177 AT BETHLEHEM SCHOOL

FED. ROAD DIV. No.	STATE	SEC. AND JOB No.	FISCAL YEAR	SHEET No.	TOTAL SHEETS
3	FLA.	52605-2601		2	4

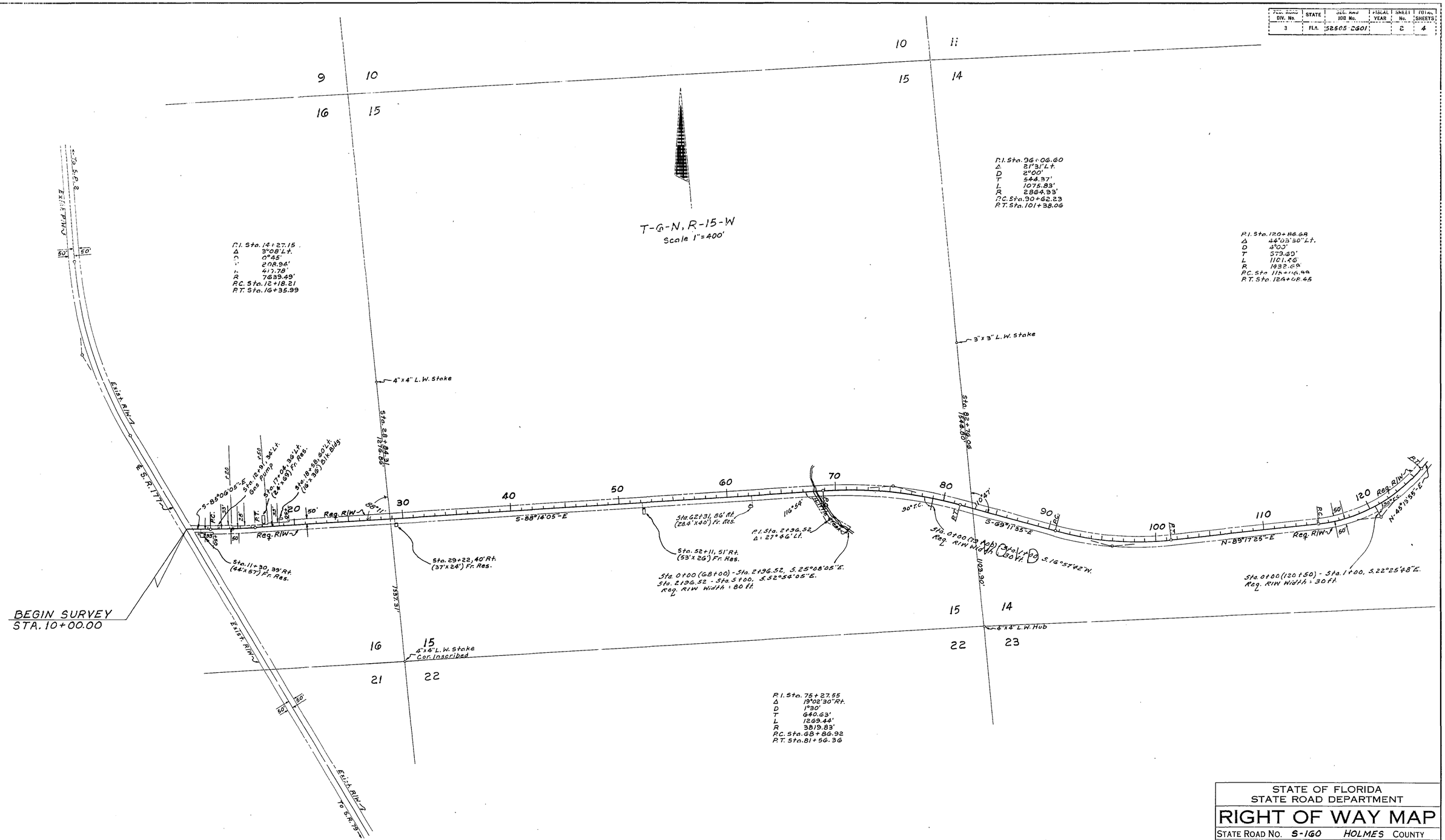

REVISION	BY	DATE
Added Building	B.W.-T.O.W.	2-10-66
Changed R/W	C.O.M.-T.O.W.	11-8-65
Changed R/W	J.O.-T.O.W.	8-31-65
Rev. R/W	D.F.E.-T.O.W.	5-3-65
Void Ditch Sta. 70+00	R.R.M.-T.O.W.	2-7-65
Ditches	D.F.E.-T.O.W.	3-16-65

STATE OF FLORIDA
STATE ROAD DEPARTMENT

RIGHT OF WAY MAP

STATE ROAD No. S-160 HOLMES COUNTY

	BY	DATE	APPROVED BY	DATE
DRAWN				
TRACED	S.C.	3-23-61	DISTRICT ENGINEER	
CHECKED				
COMPARED			ENGINEER OF RIGHTS OF WAY	
INDEXED			STATE HIGHWAY ENGINEER	11/16/65

SECTION. 52505-2601 SHEET 2 OF 4

S.R. 79 AT SHELBY SMITH'S STORE TO S.R. 177 AT BETHLEHEM SCHOOL

FED. ROAD DIV. No.	STATE	SEC. AND Jtd No.	FISCAL YEAR	SHEET No.	TOTAL SHEETS
3	FLA.	52505-2601		3	4

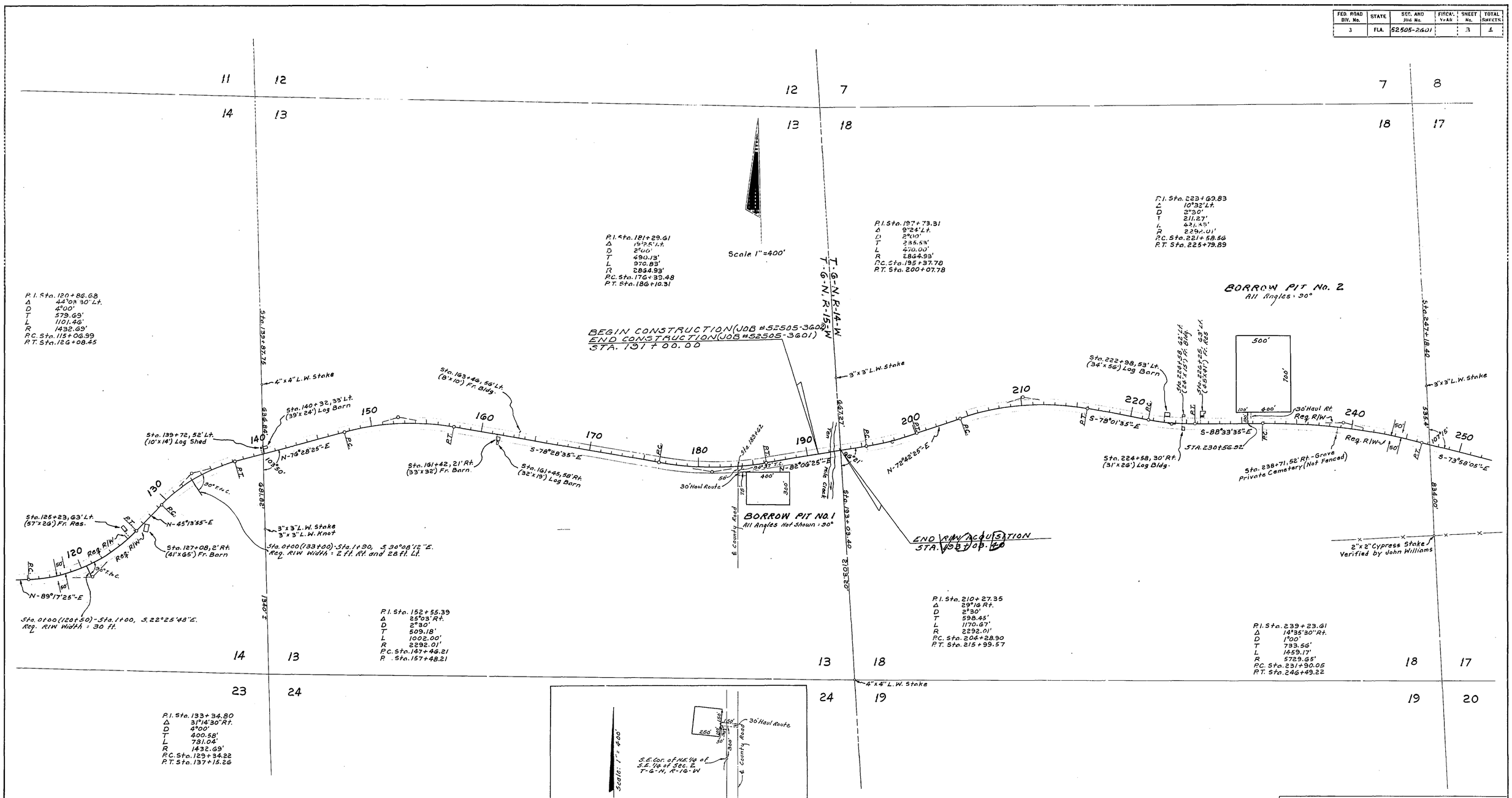

STATE OF FLORIDA
STATE ROAD DEPARTMENT

RIGHT OF WAY MAP

STATE ROAD No. S-160 HOLMES COUNTY

	BY	DATE
DRAWN		
TRACED	S.C.	3-23-61
CHECKED		
COMPARED		
INDEXED		

APPROVED BY — DATE
DISTRICT ENGINEER
ENGINEER OF RIGHTS OF WAY
STATE HIGHWAY ENGINEER

REVISION	BY	DATE
	J.D.-T.D.W.	4-25-63
Pits	R.R.M.-T.D.W.	4-22-65
End const & R/W Acq.	J.D.-T.D.W.	4-14-65
Borrow pit & ditches	R.R.M.-T.D.W.	3-19-65
	D.R.E.-T.D.W.	3-16-65

SECTION. 52505-2601 SHEET 3 OF 4

S.R. 79 AT SHELBY SMITH'S STORE TO S.R. 177 AT BETHLEHEM SCHOOL

FED. ROAD DIV. No.	STATE	SEC. AND JOB No.	FISCAL YEAR	SHEET No.	TOTAL SHEETS
3	FLA.	52505-2601		4	4

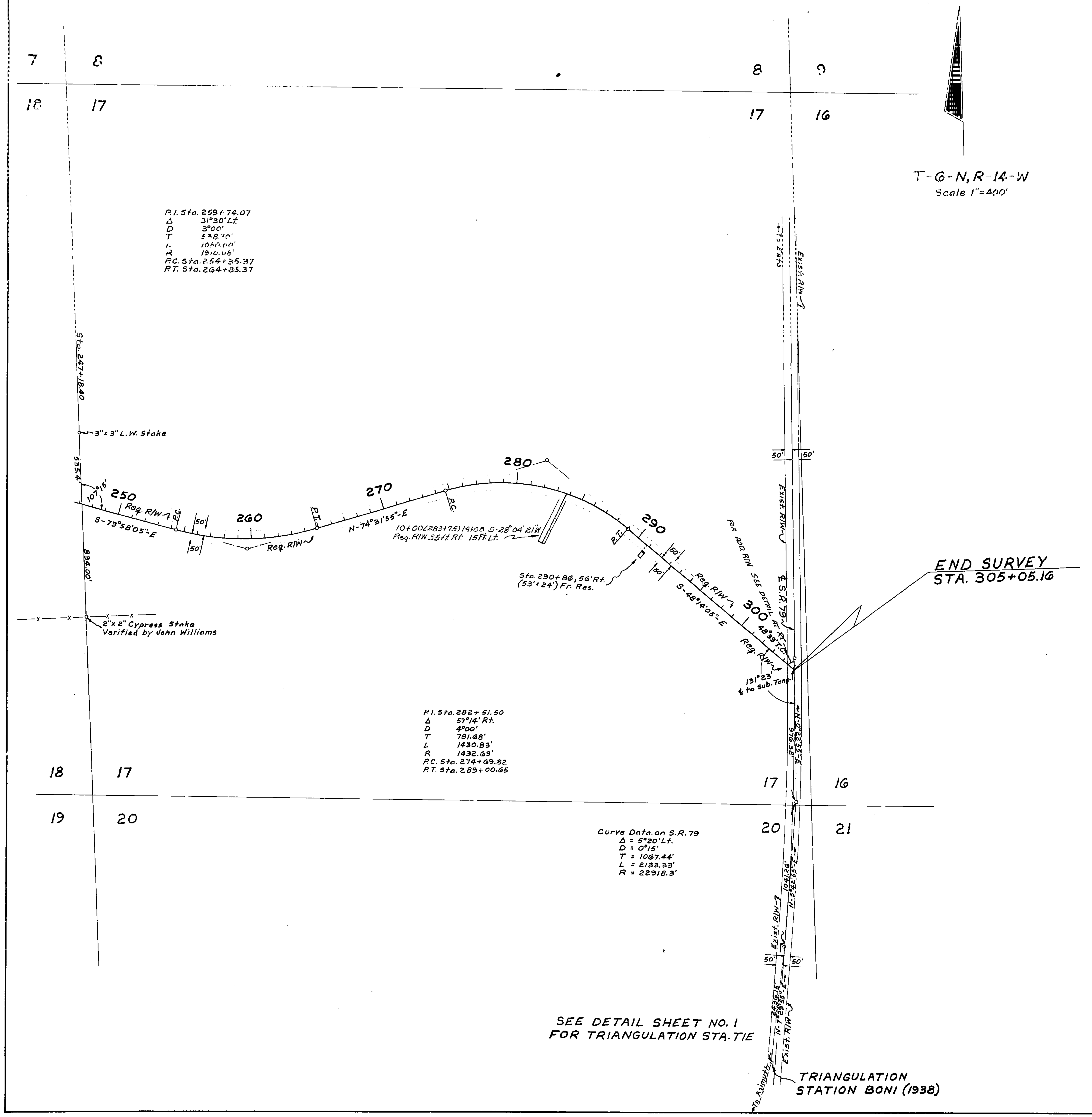

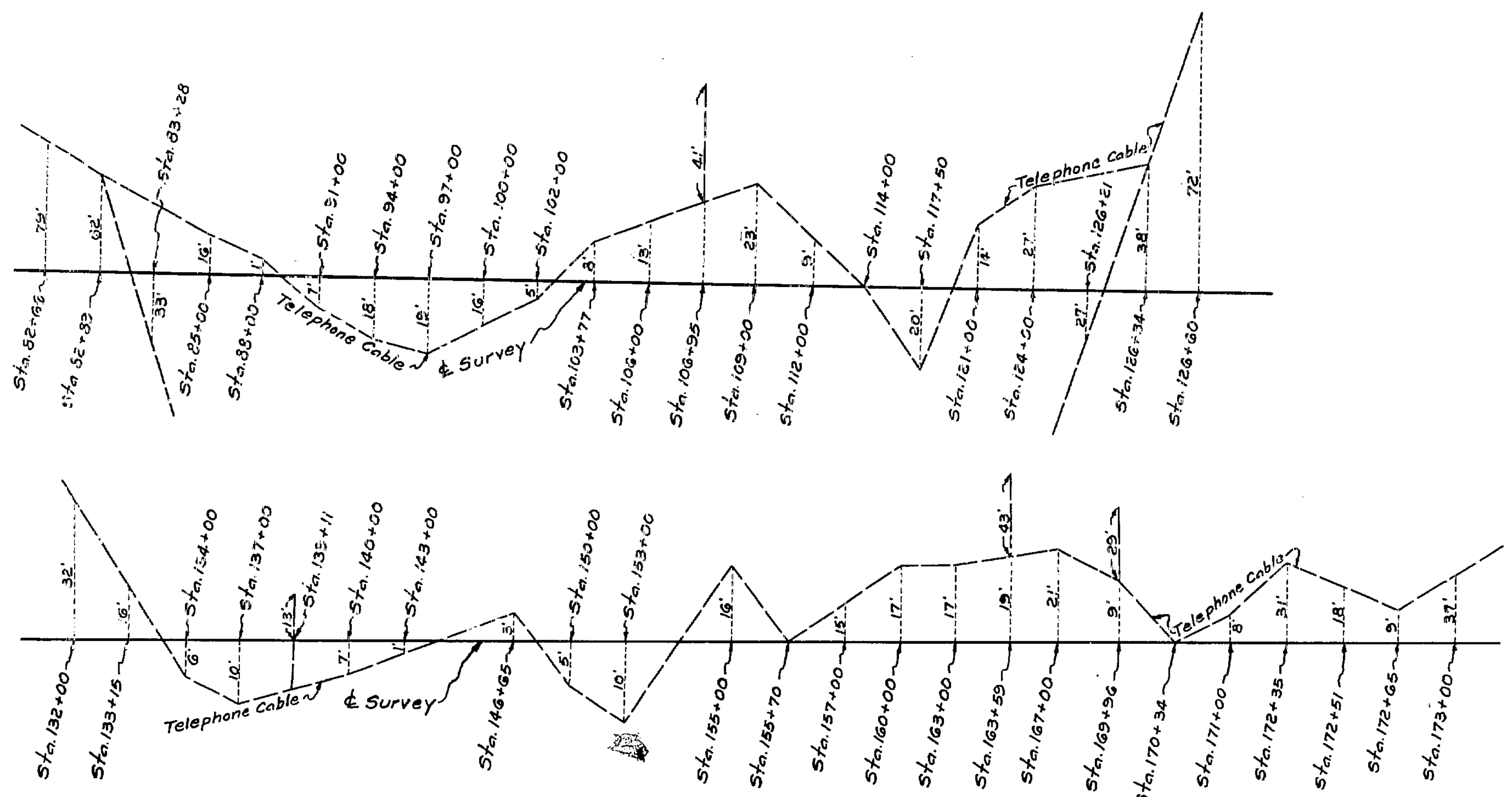

DETAIL OF TELEPHONE CABLES
Owned By Tri-County Telephone Company
No Scale

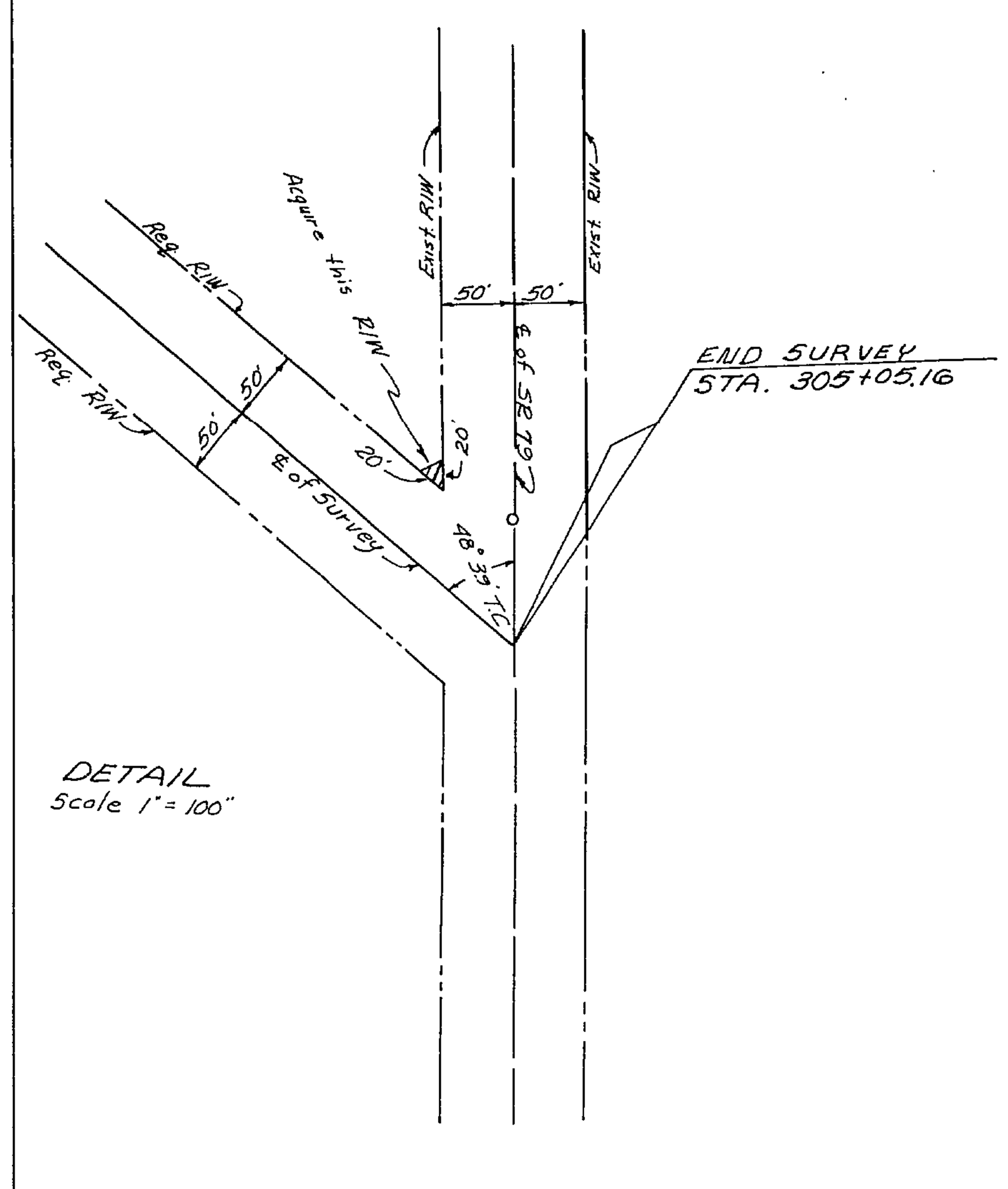

DETAIL
Scale 1"=100"

UTILITY POLES

STATION	POWER		STATION	TELEPHONE	
	RT.	LT.		RT.	LT.
10+67	30'		10+67	30'	
28+89		22'	220+55	14'	
33+54		19'	294+21	45'	
38+67		16'	300+70	48'	
40+01	34'		303+52	47'	
43+16		13'			
47+83		13'			
52+78		11'			
56+76		12'			
60+78		10'			
64+54	14'				
92+44		5'			
100+50	38'				
105+54	18'				
109+89	24'				
113+86	25'				
120+26		2'			
124+04		4'			
125+83	31'				
126+95		35'			
138+82	36'				
164+00		35'			
166+54	8'				
171+48	4'				
220+47		45'			
223+44	6'				
236+07		7'			
239+62	14'				
243+58	20'				
248+70	23'				
253+29	32'				
257+05	32'				
260+50	48'				
263+62	28'				
269+11		5'			
287+99		10'			
293+04		18'			
298+05		22'			
302+63		19'			

Power — West Florida Electric Co-op.
Telephone — Tri-County Telephone Co.

STATE OF FLORIDA
STATE ROAD DEPARTMENT

RIGHT OF WAY MAP

STATE ROAD NO. S-160 HOLMES COUNTY

	BY	DATE
DRAWN		
TRACED	S.C.	3-23-61
CHECKED		
COMPARED		
INDEXED		

APPROVED BY DATE
[signature] DISTRICT ENGINEER
ENGINEER OF RIGHTS OF WAY
[signature] 1/10/65 STATE HIGHWAY ENGINEER

REVISION	BY	DATE
Lat. Ditch	MM-MHC	10-29-69
add. R/W	JO-MHC	10-9-69

SECTION. 52505-2601 SHEET 4 OF 4

S.R. 79 AT SHELBY SMITH'S STORE TO S.R. 177 AT BETHLEHEM SCHOOL