FED. ROAD DIV. No.	STATE	SEC. AND JOB No.	FISCAL YEAR	SHEET No.	TOTAL SHEETS
3	FLA.	52503-2601	60	1	1

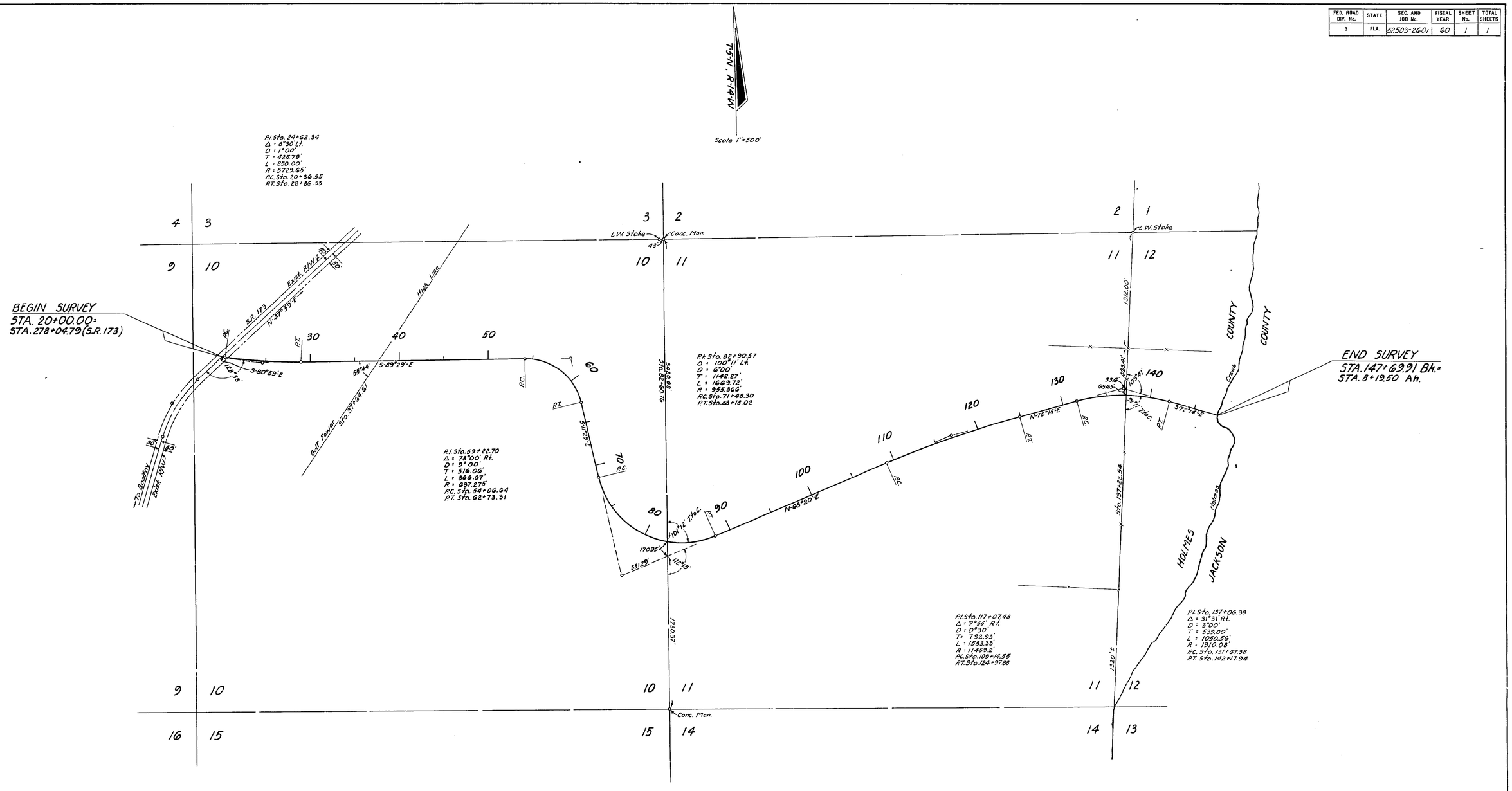

STATE OF FLORIDA
STATE ROAD DEPARTMENT

RIGHT OF WAY MAP

STATE ROAD No. 5-162 HOLMES COUNTY

	By	Date	Approved By	Date
Drawn				
Traced	P.R.M.	7-21-60	District Engineer	
Checked				
Compared			Engineer of Rights of Way	
Indexed			State Highway Engineer	

Revision	By	Date

SECTION. 52503-2601 SHEET 1 OF 1

FED. ROAD DIV. NO.	STATE	F.A. PROJECT NO.	FISCAL YEAR	SHEET NO.
3	FLA.	52503-2601		2

REVISED

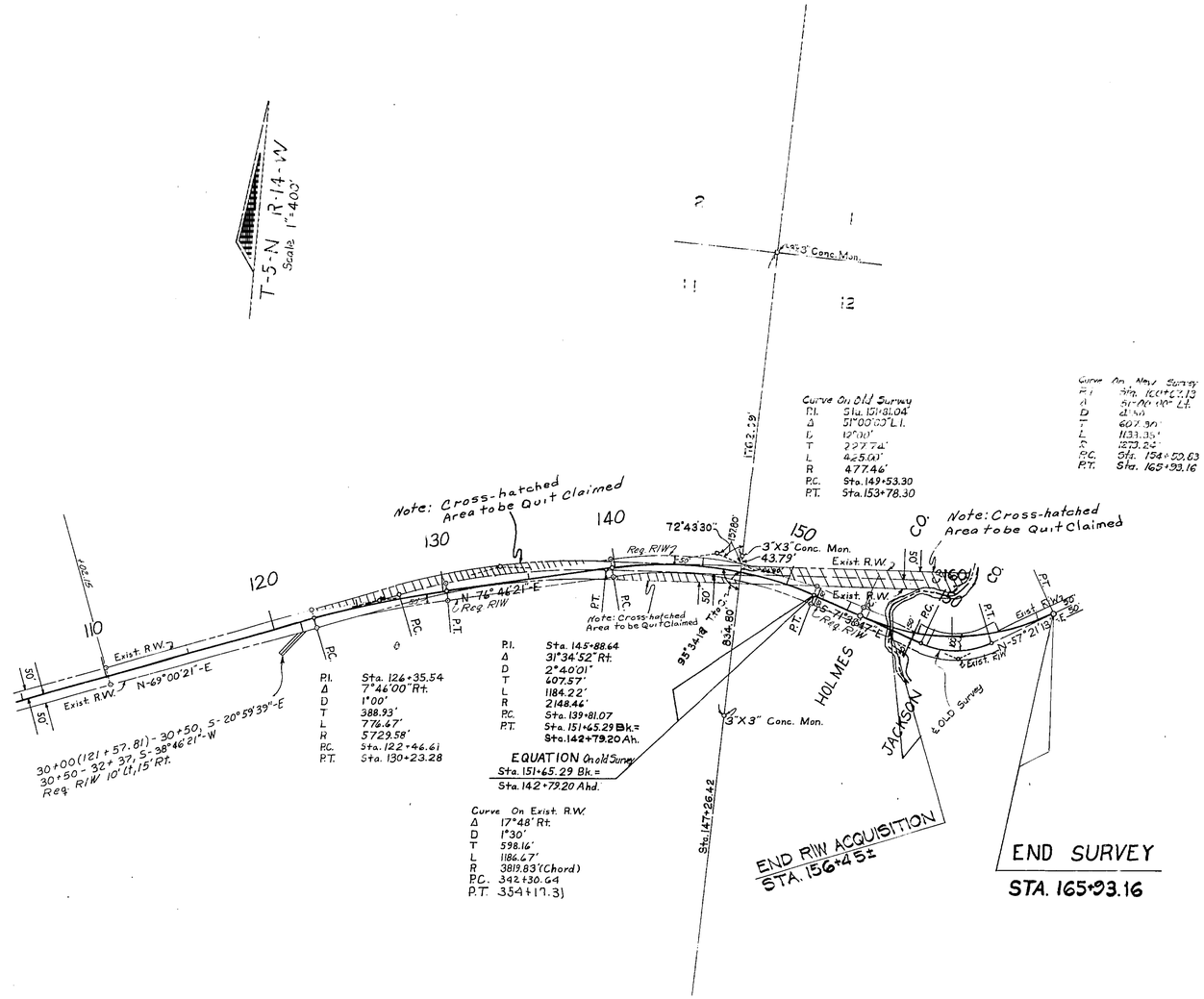

NOTE: ⊙ R/W Mrk. --- Symbol for Permanent R/W Markers. See Sheet No. 1 For Details.

UTILITY POLES

POWER			TELEPHONE		
STA.	Lt.	Rt.	STA.	Lt.	Rt.
101+04	42'		100+90	14'	
103+68		46'	241+80	13'	
106+69		9'			
143+95	26'				
154+37	36'				
162+40		4'			

NORTH LEG

30+77	18.6'		64+90	2'	
31+50	7'				
39+39		14'			
42+30		48'			
46+80		48'			
48+78		47'			
51+90		49'			
60+80		50'			
64+95	6'				
71+05	8'				
75+85		14'			
80+55		4'			
83+79	7'				
86+80	24'				

OWNER: West Fla. Elect. Co-op

OWNER: Fla. State Tele. Co.

DETAIL OF TELEPHONE CABLES

NO SCALE

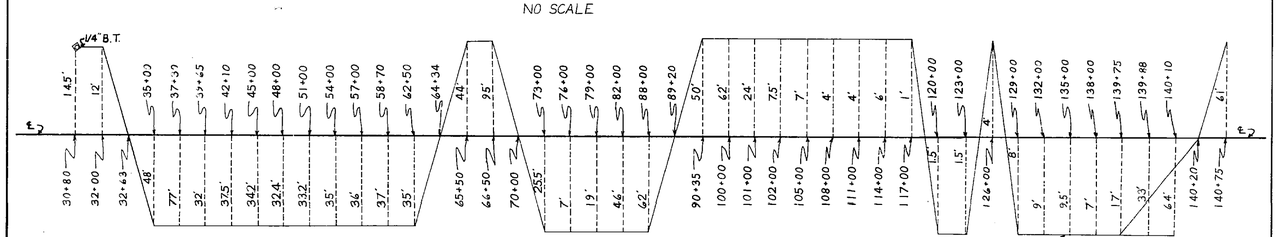

Owner: Fla. State Telephone Co.

Revision	By	Date
PRM's & Note	MLO	7-31-74
Curve Data	DFE-MHC	4-20-72
Cross-hatched Area	H.E.B./L.W.	3-14-72
Utility Poles	CH-MHC	12-29-71

STATE OF FLORIDA
DEPARTMENT OF TRANSPORTATION

RIGHT OF WAY MAP

STATE ROAD NO. S-162 HOLMES COUNTY

	By	Date	Approved By	Date
Drawn	B.H.	7-6-71	E. W. Lee (District Engineer)	10-14-71
Traced	M.A.B.	7-9-71		
Checked	C.E.H.	8-4-71	Thomas E. Russ (Engineer of Right of Way)	12-8-71
Compared				
Indexed			State Highway Engineer	

SECTION. 52503-2601 SHEET 2 OF 2

AIRPORT ROAD FROM S.R.S.-173 TO JACKSON COUNTY LINE AND LEG