FED. ROAD DIST. No.	STATE	FED.-AID PROJ. No.	FISCAL YEAR	SHEET NO.	TOTAL SHEETS
8	FLA.	[illegible]	1940	1	4

Book No 15207
172 2 4

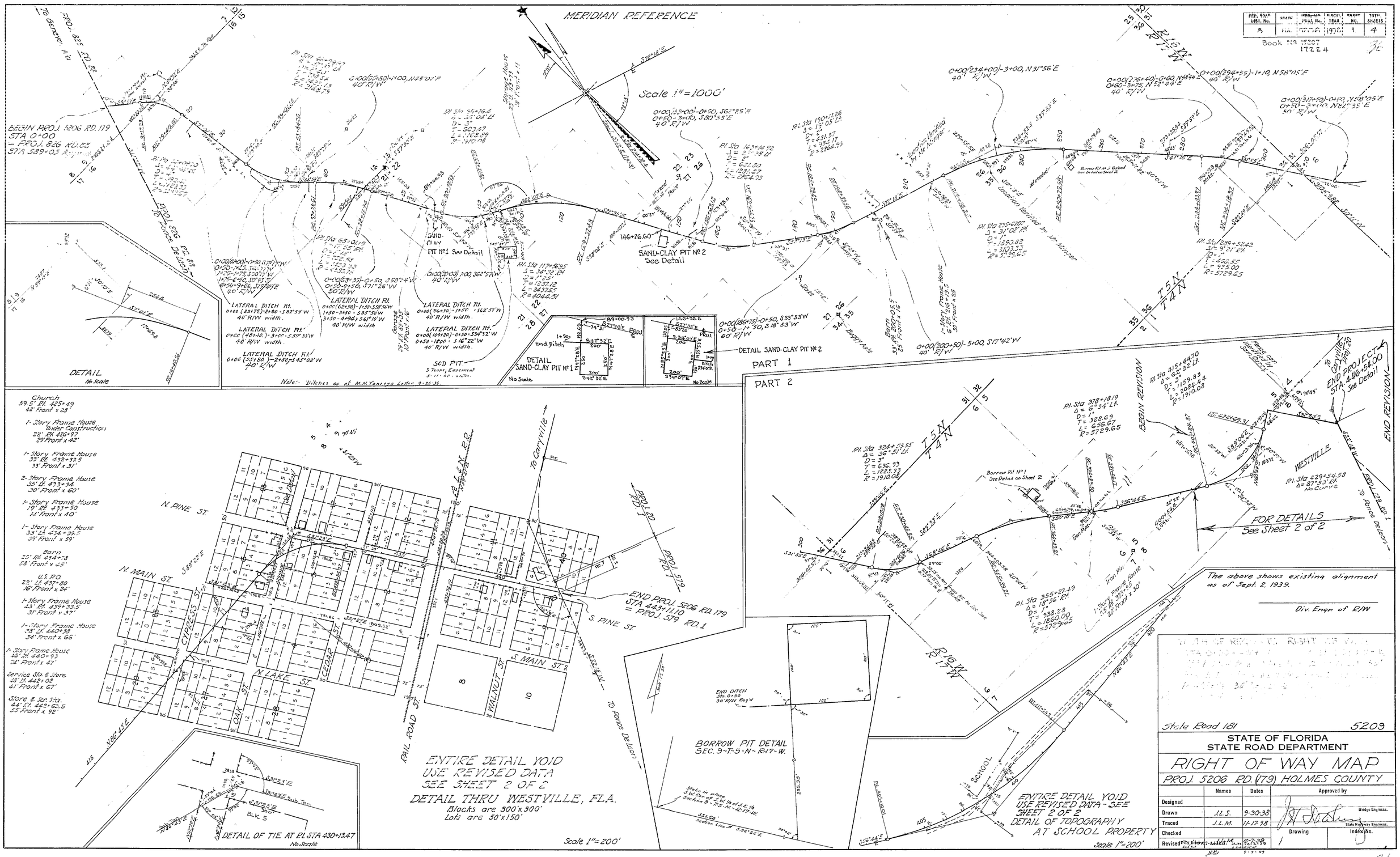

FED. ROAD DIST No.	STATE	FED. AID PROJ. No.	FISCAL YEAR	SHEET	TOTAL SHEETS
8	FLA.	5206	1938	2	4

Book № 17207

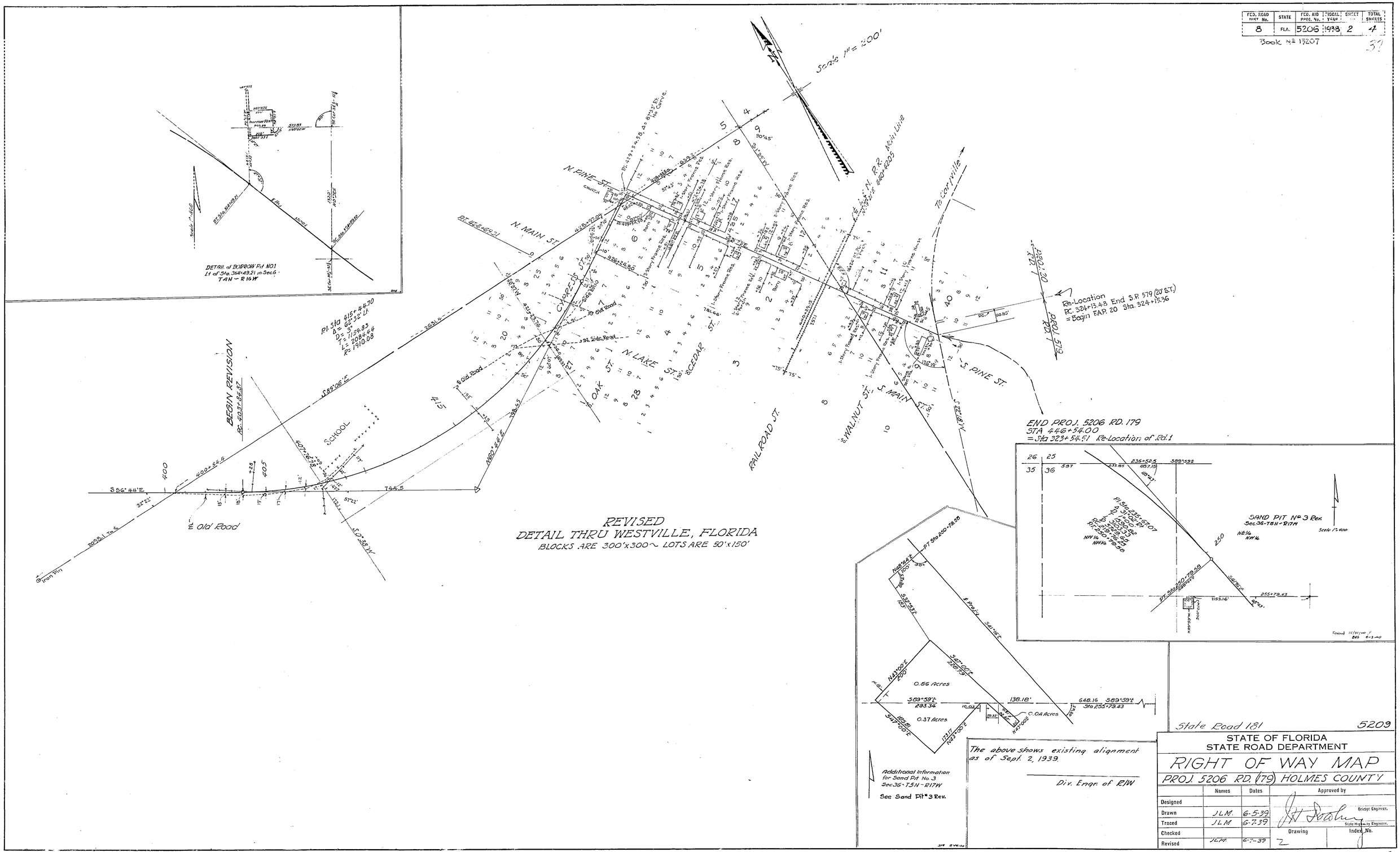

FED. ROAD DIST. No.	STATE	FED. AID PROJ. No.	FISCAL YEAR	SHEET NO.	TOTAL SHEETS
8	FLA.	520E	1939	3	4

Bk. 17119
17106

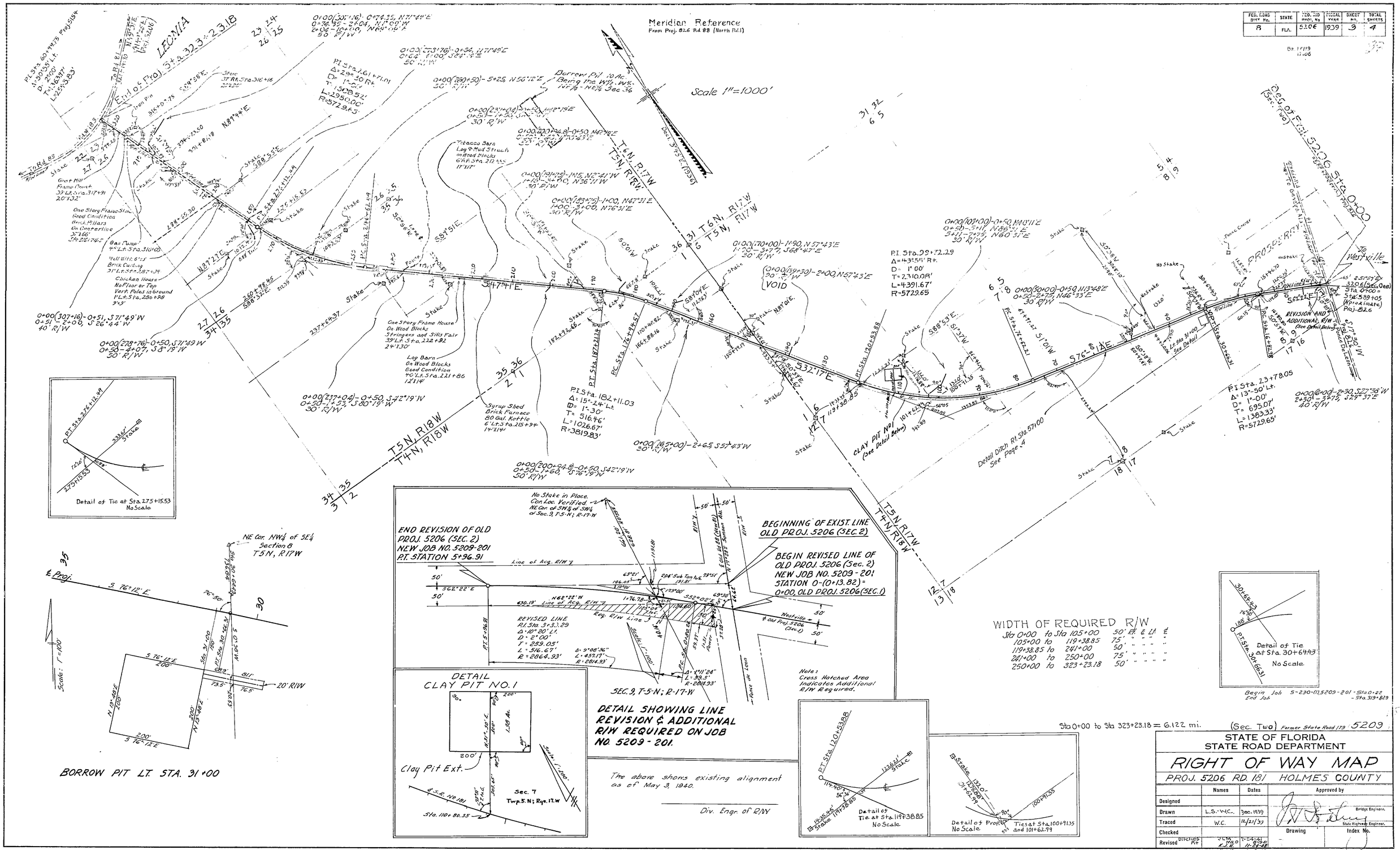

STATE OF FLORIDA
STATE ROAD DEPARTMENT

RIGHT OF WAY MAP

PROJ. 5206 RD. 181 HOLMES COUNTY

	Names	Dates	Approved by
Designed			Bridge Engineer.
Drawn	L.S.-W.C.	Dec. 1939	
Traced	W.C.	12/21/39	State Highway Engineer.
Checked			Drawing / Index No.
Revised Ditches Pit	J.L.M. / J.W.D. / E.J.K. / E.H.N. / R.J.H. / G.W.P. / J.H.P.	1-24-41 / 8-29-41 / 11-24-48 / 4-19-49 / 4-26-49 / 8-7-51 / 8-10-61	

FED. ROAD DIST. No.	STATE	FED. AID PROJ. No.	FISCAL YEAR	SHEET NO.	TOTAL SHEETS
	FLA.			4	4

TABULATION OF DEEDS IN FILE

SRD NO.	GRANTOR	INSTRUMENT	DATE OF EXEC.	RECORDED BOOK	RECORDED PAGE	CLERKS NO.	REMARKS
1	J. L. Martin et ux	R/W Deed	7-6-40	41	578	3653	R/W
2							
3							
4	A. O. Barfield et ux	R/W Deed	5-25-39	41	255	1308	R/W
5	Versie McDonald, single.	"	5-23-39	41	263	1309	"
6							
7							
8							
9	John W. Holiday et ux	R/W Deed	5-20-39	41	170	1027	R/W
10	H. B. Beasley et ux	"	5-20-39	41	264	1310	"
11	Federal Land Bank of Columbia	Rel. Lien	8-29-39	7	241	1393	"
12	Augustus R. Wood et ux	R/W Deed	7-8-39	41	205	1183	"
13	W. O. Brownell, single	"	5-20-39	41	261	1316	"
14	John M. Brownell et ux	"	5-20-39	41	257	1317	"
15	" " " "	"	5-20-39	41	256	1318	"
16							
17	Highland Crate Cooperative	"	10-24-39	41	360	1932	"
18	L. M. Turner, Trustee	P. Rel. Mtg.	11-3-39	7	272	1934	"
19	Columbia Bank for Cooperatives	"	11-4-39	7	271	1933	"
20	J. M. Minger et ux	R/W Deed	5-20-39	41	265	1311	"
21							
22	Myrtie L. Locke, widow	R/W Deed	6-23-39	41	267	1312	"
23							
24							
25	W. M. Braxton et ux	R/W Deed	7-3-39	41	268	1313	R/W
26	Federal Land Bank of Columbia	Easement	8-25-39	41	299	1327	"
27							
28	Federal Land Bank	P. Rel. Lien	9-18-39	7	253	1498	"
29	C. D. Hood et ux	R/W Deed	6-3-39	41	188	1079	"
30							
31							
32							
33							
34	Fern Arnold et ux	R/W Deed	6-24-39	41	263	1314	R/W
35							
36	J. W. Wade et ux	R/W Deed	6-6-39	41	261	1315	"
	Clerk of Circuit Court	Abstract	3-26-39				
37	Arnold Russell et ux	R/W Deed	3-30-40	43	285	4427	R/W
38							
39							
40							
41							
42							
43							
44							
45							
46							
47							
48							
49							
50							
51							
52							
53							
54							
55							
56							
57							
58	C. D. Hood et ux	Easement	8-30-40	43	22	3827	Ditch
59							
60							
61							
62							
63							
64							
65							
66							
67							
68							
69							
70	Holmes County	Q. C. Deed	7-8-40	41	584	3669	R/W
71							
72							
73							
74							
75							
76	J. E. Martin et ux	R/W Deed	7-6-40	41	577	3657	R/W
77	W. T. King et ux	"	7-6-40	41	583	3656	"
78	T. J. Faulk & Co.	Sub. Lien	8-7-40	7	294	3711	"
79	Mrs. S. F. Fowler	R/W Deed	7-8-40	41	580	3655	"
80	T. H. Dukes et ux	"	7-6-40	41	582	3654	"
81	G. W. Minger et ux	"	8-8-40	41	591	3710	"
82	Esther Sutton et al	"	7-6-40	41	579	3652	"
83	L. B. Andrews, Adm.	"	8-7-40	41	592	3709	"
84							
85	Leslie Padgett et ux	R/W Deed	12-16-42	47	318	10134	R/W
86	A. B. Covell et ux	R/W Deed	7-8-40	41	578	3651	R/W
87L	D. T. Arrant et ux	War. Deed	4-9-43	47	359	10469	"
88							
89							
90							
91							
92							
93							
94R	W. B. Baxley et ux	War. Deed	2-17-43	47	320	10133	R/W
95	J. R. Phillips et ux	R/W Deed	11-28-42	47	214	9330	R/W
96R	Orwin Jones et ux	Q. C. Deed	12-11-42	47	212	9327	"
97	Wallace K. Morrison, single	R/W Deed	11-13-41	47	358	10471	"
98R	Hutch Padgett et ux	War. "	2-15-43	47	315	10131	"

SRD NO.	GRANTOR	INSTRUMENT	DATE OF EXEC.	RECORDED BOOK	RECORDED PAGE	CLERKS NO.	REMARKS
99	Void - Mtg. Cancelled						
100R	Nathan Spears, single	War. Deed	2-13-43	47	316	10132	R/W
101							
102							
103							
104	Void Mtg Cancelled						
105							
106	L. & N. Railroad Co.	Contract	9-18-40			Pipe Drain & Inlet Box	
107	W. M. Braxton et ux	Easement	9-7-40	43	21	3826	B.P.
108	W. M. Brigman et ux	"	8-21-40	43	284	4628	Storm Sew.
109	Board of County Comm'rs.	Res.- Cont.	4-7-41				Secure R/W
110	Nora Nelson et al	Q. C. Deed	6-26-43	48	552	54	R/W
111							
112							
113							
114	VOID - not on R/W						
115	Void Combined with #98 Rev.						
116	VOID - Satisfied						
117	Wallace K. Morrison, single	Easement	11-13-41	47	360	10470	Ditch
118							
119	Void Combined with #94 Rev.						
120	VOID - not needed						
121	VOID - not needed						
122	VOID - not needed						
123	VOID - not needed						
124							
125R	D. T. Arrant et ux,	Easement	8-18-47	62	573	1134	Ditch
126	VOID - not needed						
127							
128							
129							
130	H. M. Burgess et ux	Easement	4-25-49	66	104	10,593	Ditch
131	VOID - Included in # 83						
132	VOID - not needed						
133	VOID - not needed						
134	VOID - not needed						
135	Holmes County	Resolution	4-22-49				
136	County Commissioners	Resolution	6-23-41				
137	Holmes County	Agreement	4-4-49				
138	J. E. Martin et ux	Q.C. Deed	4-30-49	66	102	10591	RW
139	W. T. King et ux	Q.C. Deed	4-25-49	66	103	10592	RW
140	H. L. Arrant - single	Easement	6-6-49	66	161-2	10797	Borrow Pit
141	J. E. Martin et ux	B.P. Easm't	9.19.49	66	291	11144	B.P. Easm't

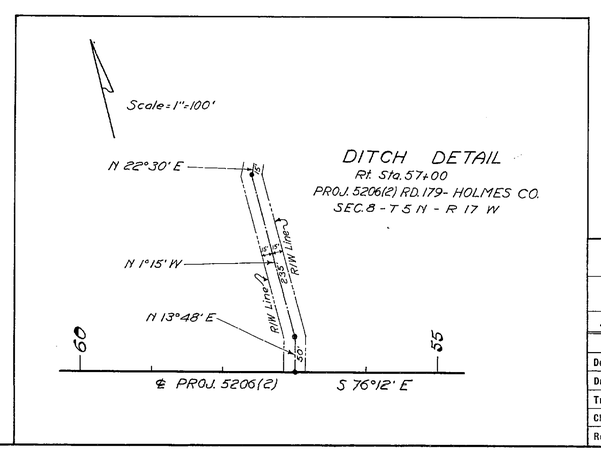

5209

STATE OF FLORIDA
STATE ROAD DEPARTMENT

HOLMES COUNTY ~R/W MAP~

ROAD (179) 181 PROJECT 5206

	Names	Dates	Approved by	
Designed				
Drawn			Bridge Engineer.	
Traced			State Highway Engineer.	
Checked			Drawing	Index No.
Revised				