52040 2510 1 of 1

FED. ROAD DIV. No.	STATE	F A PROJECT NO.	FISCAL YEAR	SHEET No.
3	FLA.			

Book Numbers: 1010718
1010719
1010723

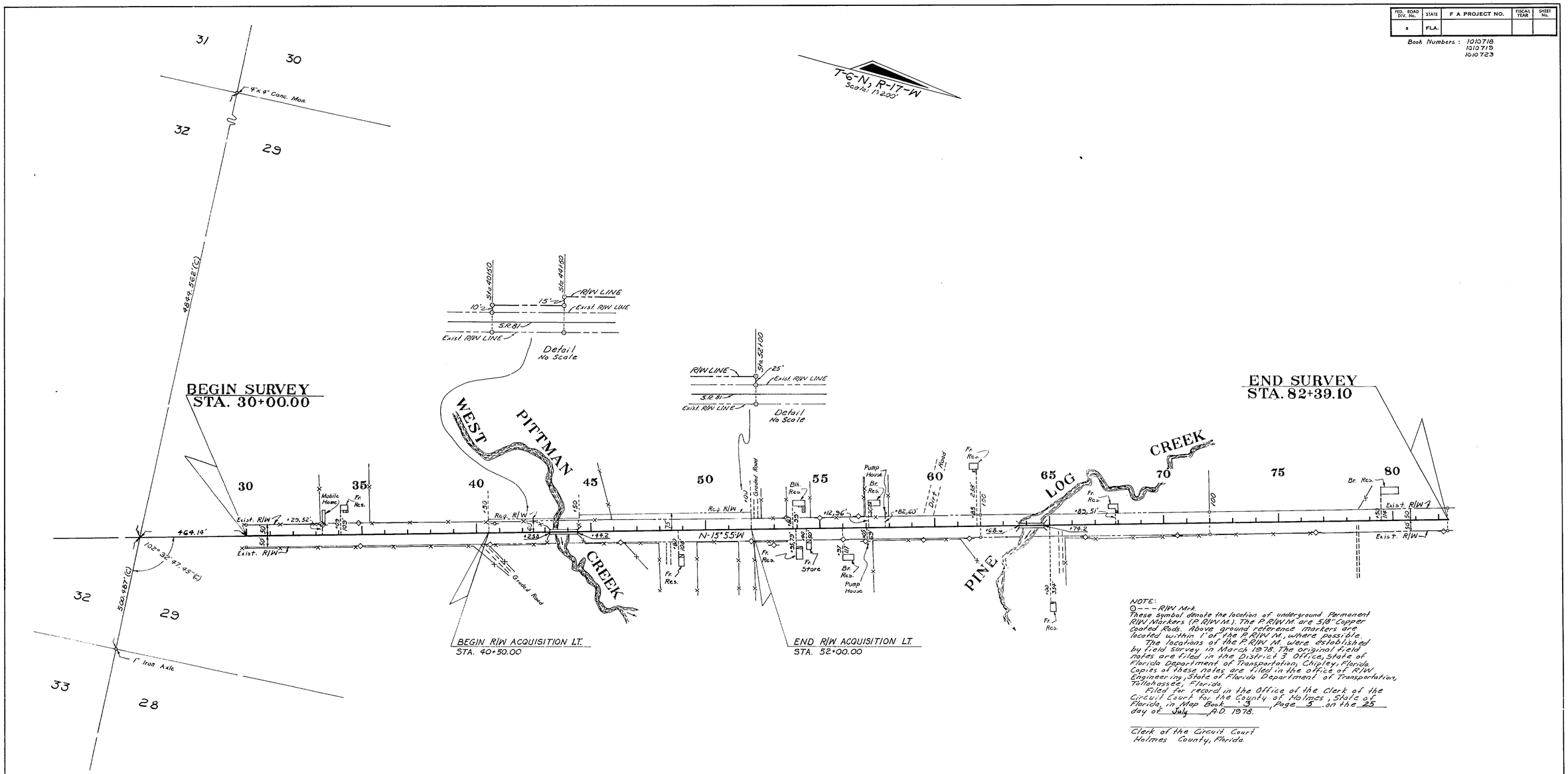

NOTE:
⊙ - - - R/W Mrk.
These symbol denote the location of underground Permanent R/W Markers (P.R/W M.). The P.R/W M. are 5/8" Copper Coated Rods. Above ground reference markers are located within 1' of the P.R/W M., where possible.
The locations of the P.R/W M. were established by field survey in March 1978. The original field notes are filed in the District 3 Office, State of Florida Department of Transportation, Chipley, Florida. Copies of these notes are filed in the office of R/W Engineering, State of Florida Department of Transportation, Tallahassee, Florida.
Filed for record in the Office of the Clerk of the Circuit Court for the County of Holmes, State of Florida, in Map Book 3, Page 5 on the 25 day of July, A.D. 1978.

Clerk of the Circuit Court
Holmes County, Florida.

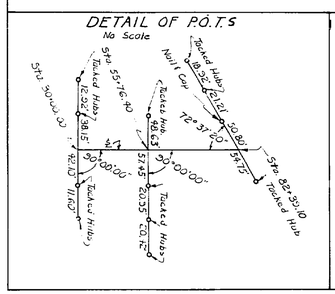
DETAIL OF P.O.T.S
No Scale

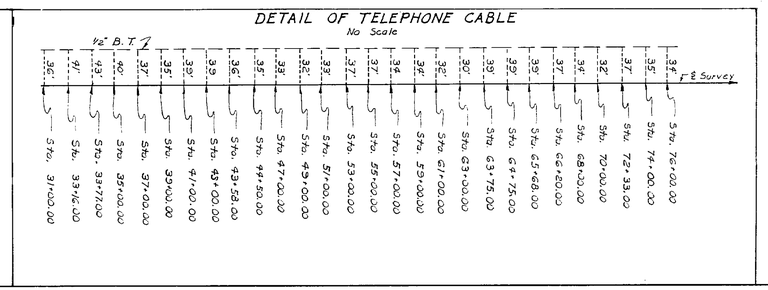
DETAIL OF TELEPHONE CABLE
No Scale

UTILITY OWNERS
POWER: West Florida Electric Co-Op
TELEPHONE: Florida State Telephone Co.

B.I. Number 314145

STATE OF FLORIDA
DEPARTMENT OF TRANSPORTATION

RIGHT OF WAY MAP

STATE ROAD NO. 81 HOLMES COUNTY

	BY	DATE	APPROVED BY	DATE
DRAWN				
TRACED	R.G.M.	2-9-76		DISTRICT ENGINEER
CHECKED	J.R.P.	2-10-76	[signature]	3-23-76 ENGINEER OF RIGHT OF WAY
COMPARED				
INDEXED				STATE HIGHWAY ENGINEER

REVISION	BY	DATE
Add P.R/W M. & Note	T.L.	7-11-78

SECTION 52040-2510 SHEET 1 OF 1

WEST PITTMAN CREEK BRIDGE Nº 25-A