FED. ROAD DIST. No.	STATE	FED.-AID PROJ. No.	FISCAL YEAR	SHEET NO.	TOTAL SHEETS
8	FLA.	S.P. 736	1936	1	1

BOOK No. 12639

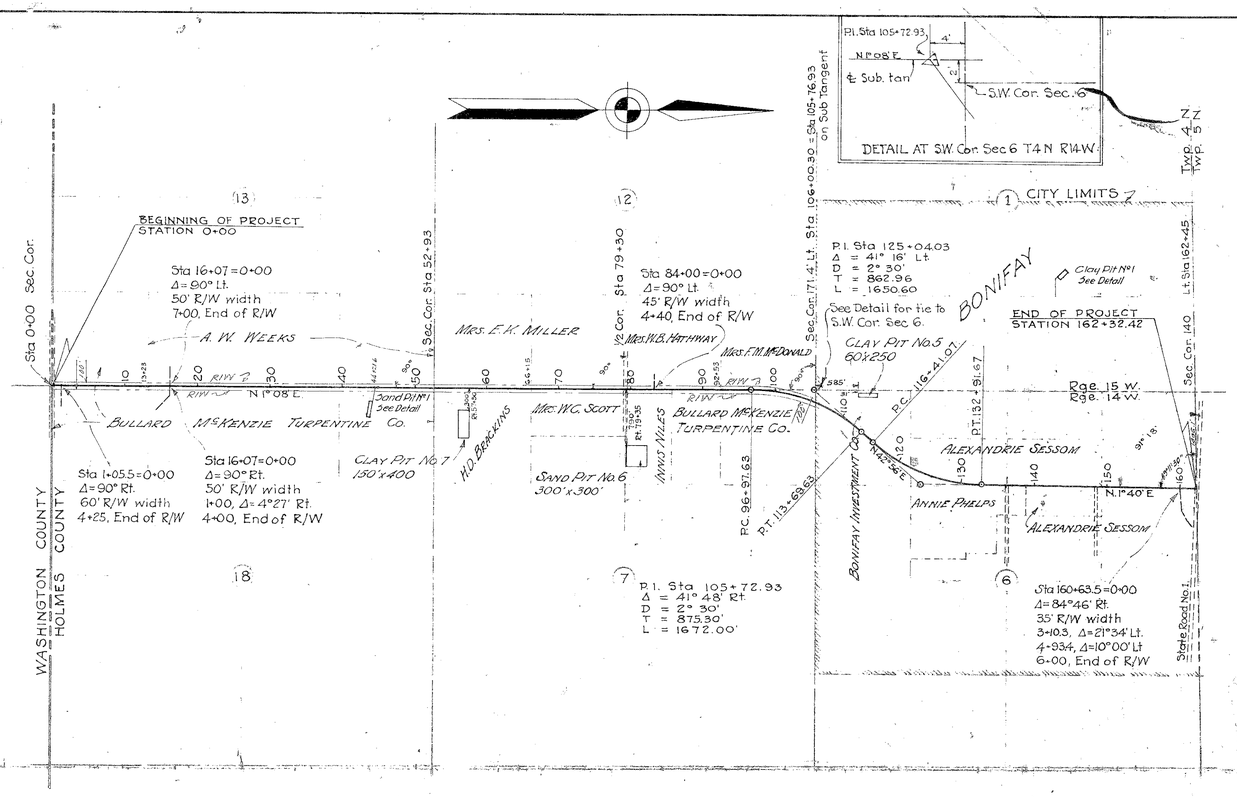

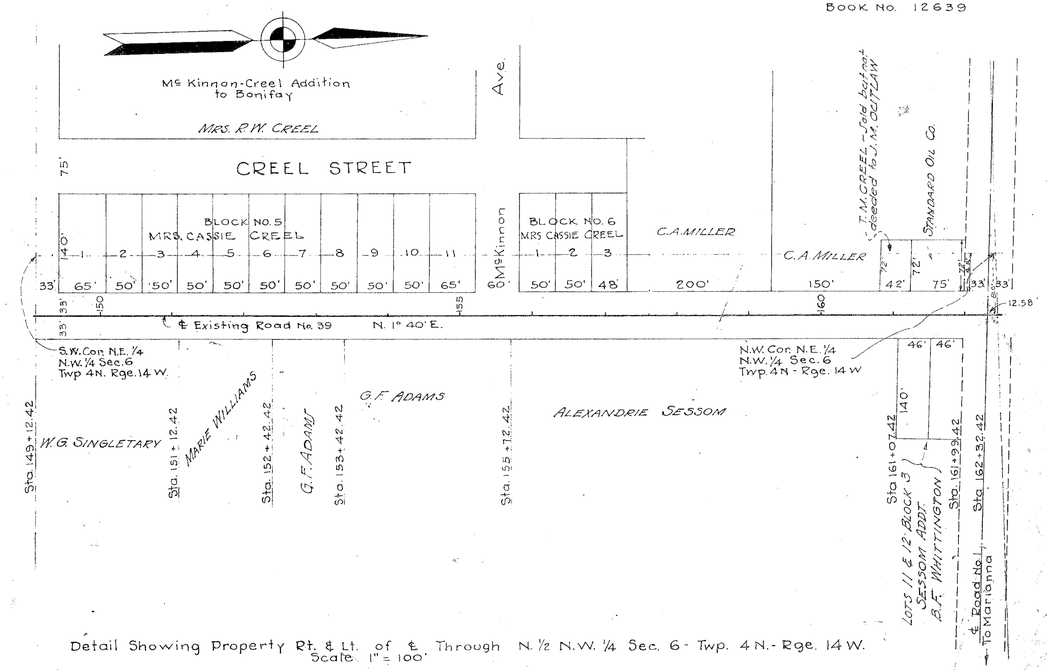

Detail Showing Property Rt. & Lt. of ℄ Through N. 1/2 N.W. 1/4 Sec. 6 - Twp. 4 N. - Rge. 14 W.
Scale 1" = 100'

S.R.D. NO.	GRANTOR	DATE OF EXECUTION	RECORDED BOOK	RECORDED PAGE	CLERK'S NO.	KIND OF INSTRUMENT	REMARKS
1	Mrs. W. C. Scott	6-15-36	41	49	162	Q.C. Deed	R/W
2	H.D. Brackins et ux	6-15-36	41	48	163	" "	"
3	Mrs. F. M. McDonald et vir	3-30-39	41	134	911	" "	"
4							
5							
6							
7							
8	Trustees. I.I. Fund	Relin. R/W - 6-12-46					

The above shows existing alignment as of Sept. 2, 1939.

Div. Engr. of R/W

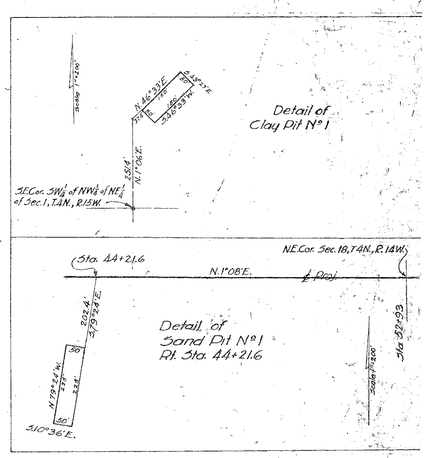

STATE ROAD No. (39) 79
#133 & #29
SCALE 1" = 1000'
5203

STATE OF FLORIDA
STATE ROAD DEPARTMENT

RIGHT OF WAY MAP

S.P. 736 HOLMES COUNTY

	Names	Dates
Designed		
Drawn	J.R.L.	
Traced		
Checked		
Revised		7-14-39

Approved by
Bridge Engineer
State Highway Engineer
Drawing
Index No.