| FED. ROAD DIV. No. | STATE | SEC. AND JOB No. | FISCAL YEAR | SHEET No. | TOTAL SHEETS |
|---|---|---|---|---|---|
| 3 | FLA. | 5201-206 | 53 | 1 | |

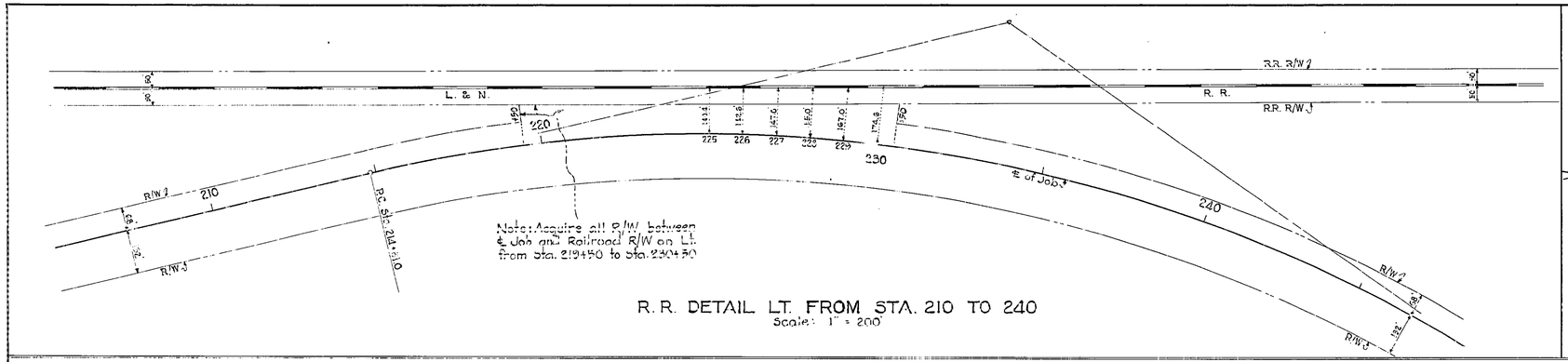


R. R. DETAIL LT. FROM STA. 210 TO 240
Scale: 1" = 200'

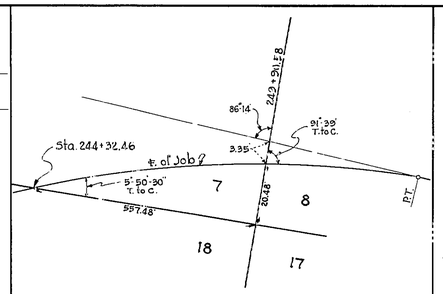


DETAIL
No Scale

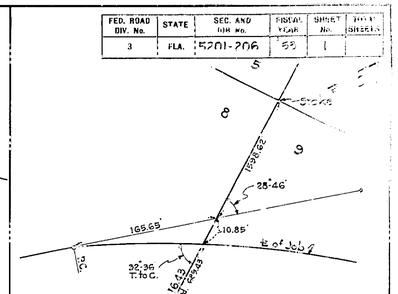


DETAIL
No Scale

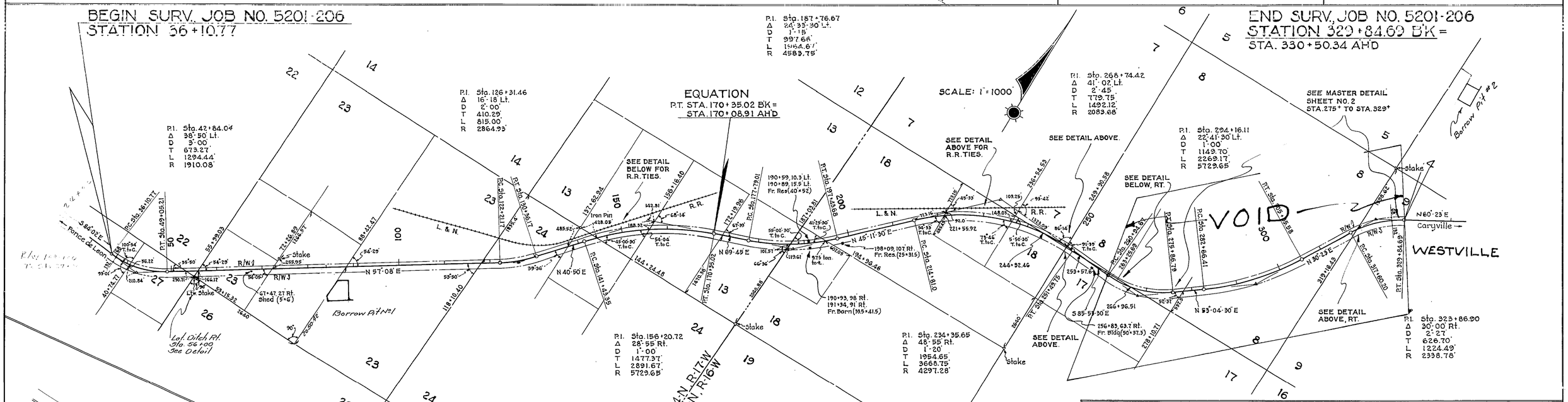


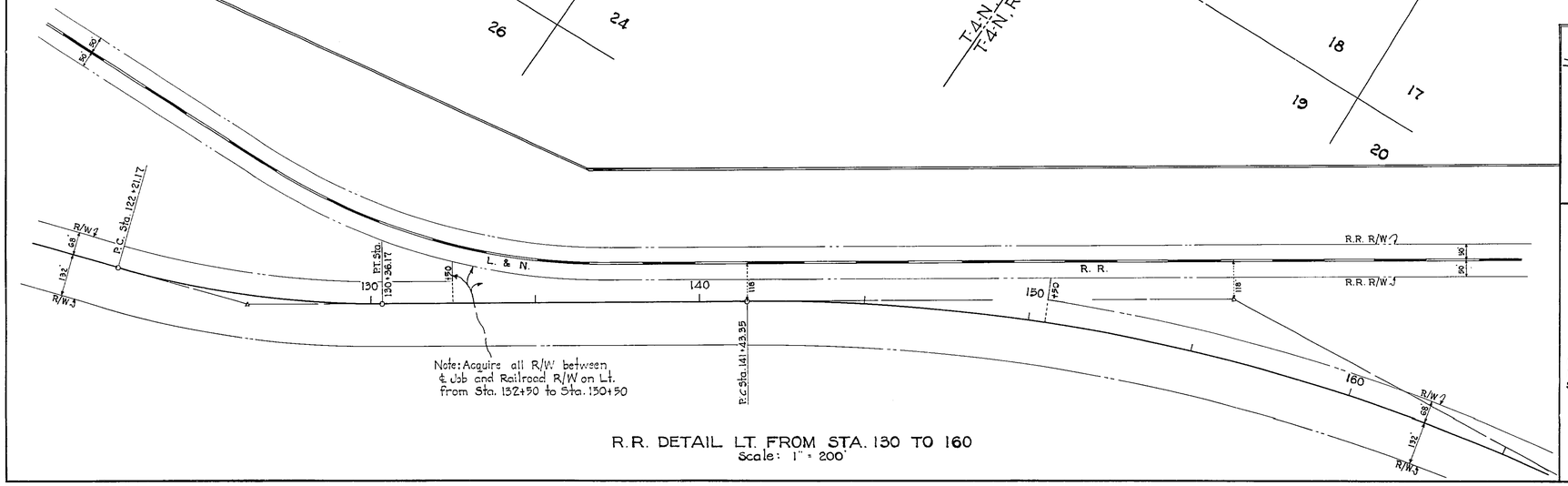


R.R. DETAIL LT. FROM STA. 130 TO 160
Scale: 1" = 200'

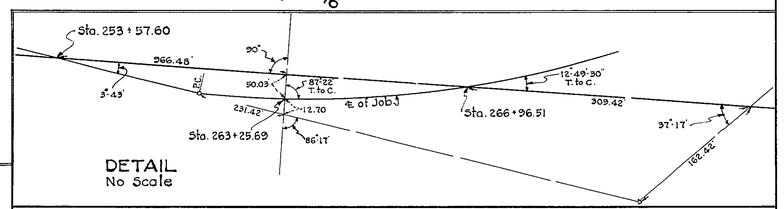


DETAIL
No Scale

REQUIRED R/W WIDTH
132' RT. & 68' LT. OF JOB ℄ FROM BEGIN. TO END OF SURVEY.
SEE R.R. DETAILS FOR SPECIAL R/W REQUIREMENTS ON LT.

NOTE:
For Location of Power and Telephone Poles, See Construction Plans.

STATE OF FLORIDA
STATE ROAD DEPARTMENT

# RIGHT OF WAY MAP

SECTION No. 5201-206
ROAD No. 10 HOLMES COUNTY

| SCALE 1" = | NAMES | DATES | APPROVED BY |
|---|---|---|---|
| DRAWN | D.L.T. | 3-17-53 | DIVISION ENGINEER |
| TRACED | W.P. | 3-17-53 | |
| INDEXED | | | |
| REVISED | | 6-7-54 | STATE HIGHWAY ENGINEER |
| REVISED | | 7-28-54 | |

| FED. ROAD DIV. No. | STATE | SEC. AND JOB No. | FISCAL YEAR | SHEET No. | TOTAL SHEETS |
|---|---|---|---|---|---|
| 3 | FLA. | 5201.206 | 58 | 2 | |

58

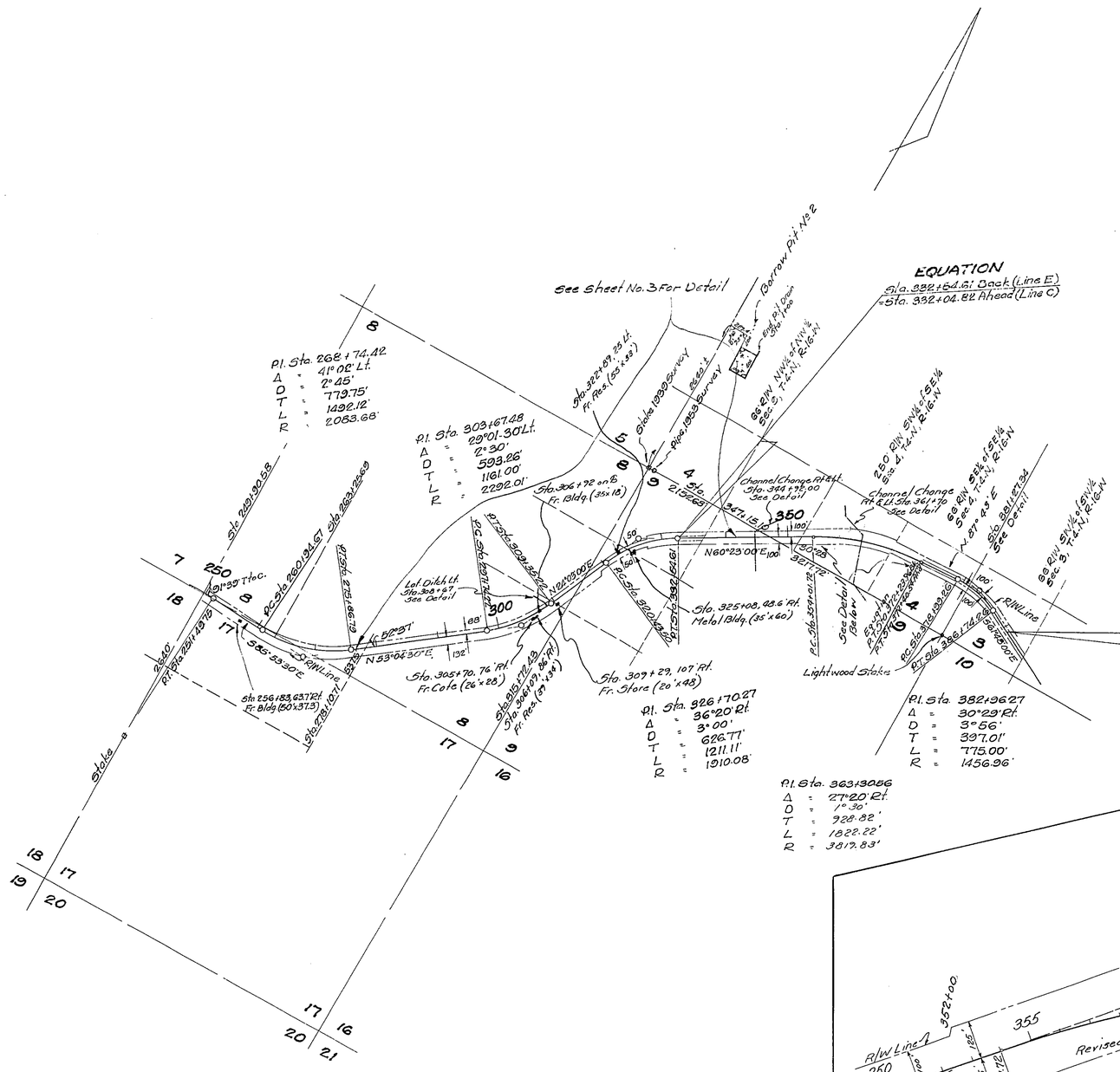


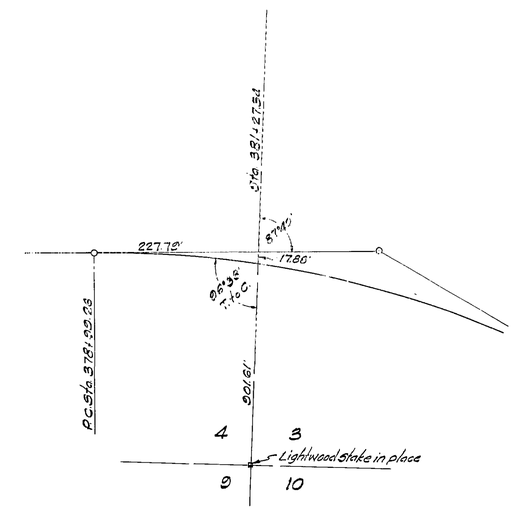


DETAIL
No Scale

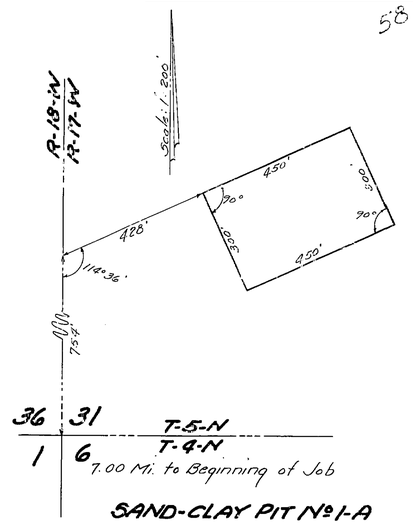


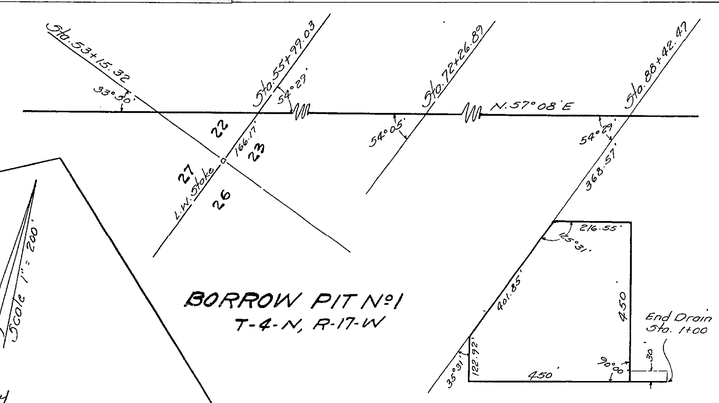


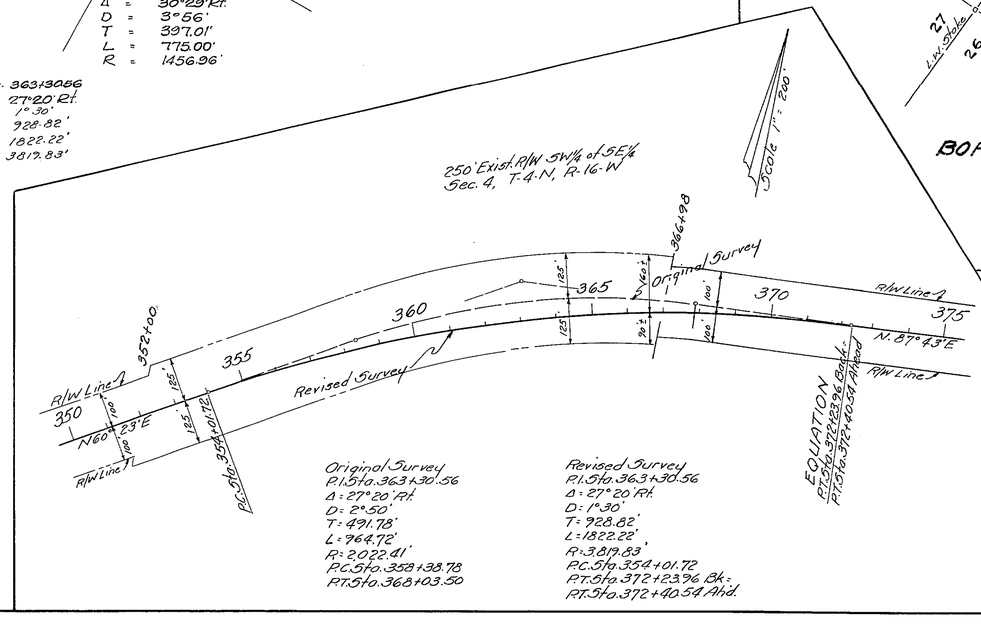


Original Survey
P.I. Sta. 363+30.56
Δ = 27°20' Rt.
D = 2°50'
T = 491.78'
L = 964.72'
R = 2022.41'
P.C. Sta. 358+38.78
P.T. Sta. 368+03.50

Revised Survey
P.I. Sta. 363+30.56
Δ = 27°20' Rt.
D = 1°30'
T = 928.82'
L = 1822.22'
R = 3819.83'
P.C. Sta. 354+01.72
P.T. Sta. 372+23.96 Bk.
P.T. Sta. 372+40.54 Ahd.

## REQUIRED R/W

132' Rt. & 68' Lt. From Beginning of Job to Sta. 319+28.00
50' Rt. & 50' Lt. From Sta. 319+28.00 to Sta. 327+11.79
100' Rt. & 100' Lt. From Sta. 327+63.27 to End of Job except
SW¼ of SE¼, Sec. 4, T-4-N, R-16-W, Exist. R/W 125' Rt. & Lt.

STATE OF FLORIDA
STATE ROAD DEPARTMENT

# RIGHT OF WAY MAP

SECTION No. 5201-206

ROAD No. 10 HOLMES COUNTY

| SCALE 1"=1000' | NAMES | DATES | APPROVED BY |
|---|---|---|---|
| DRAWN | D.L.T. | | |
| TRACED | H.R. | 10/20/53 | DIVISION ENGINEER |
| INDEXED | | | |
| REVISED | Curtis | 6-9-54 | |
| REVISED | Curtis | 6-26-56 | STATE HIGHWAY ENGINEER |
| REVISED | BW | 12-4-84 | |

| FED. ROAD DIV. No. | STATE | SEC. AND JOB No. | FISCAL YEAR | SHEET No. | TOTAL SHEETS |
|---|---|---|---|---|---|
| 3 | FLA. | 5201-206 | 53 | 3 | |

53

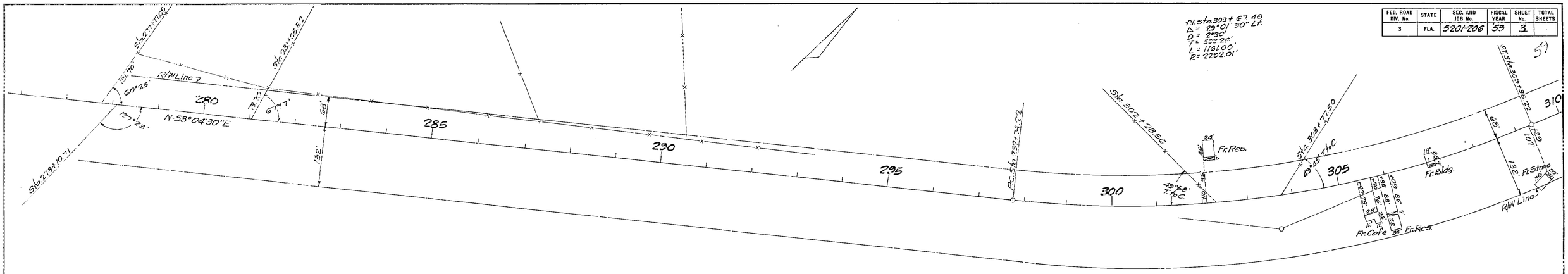


DETAIL FROM STA. 275+ TO 309+
Scale: 1" = 120'

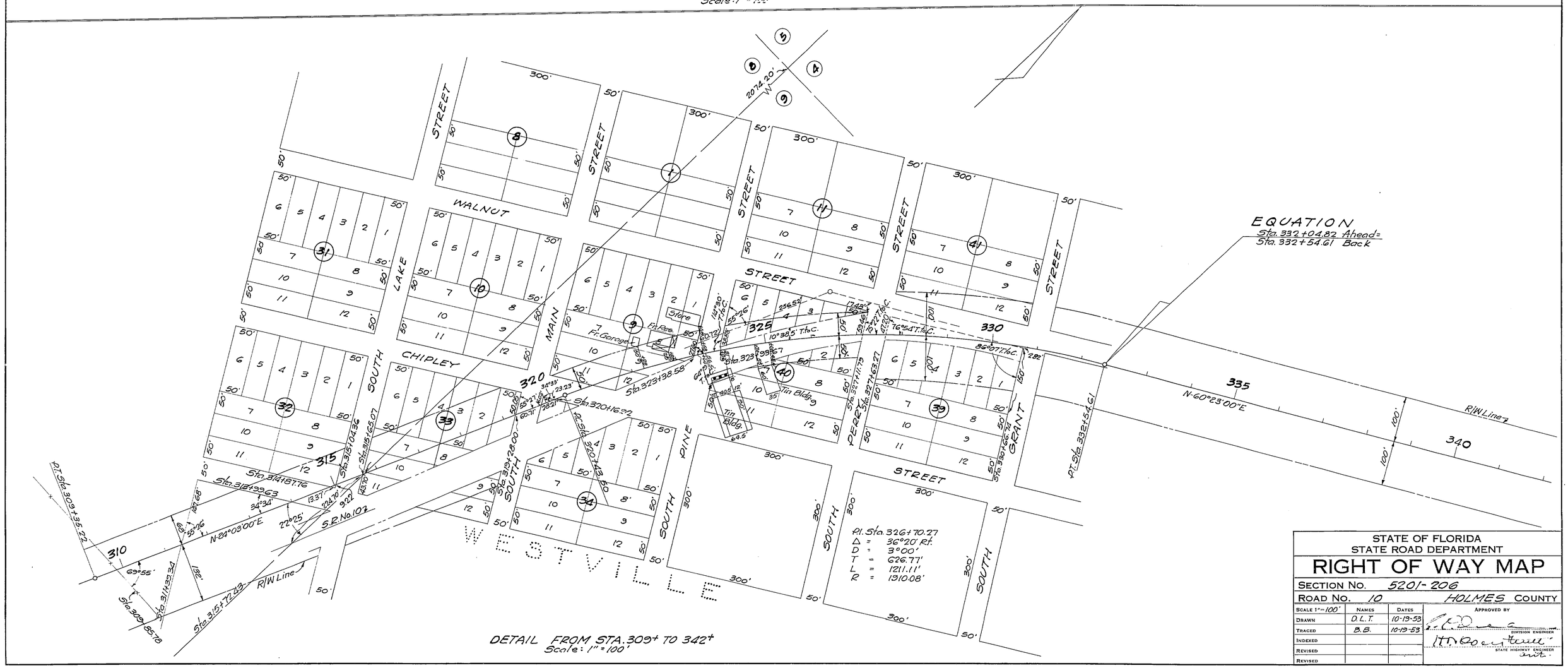


DETAIL FROM STA. 309+ TO 342+
Scale: 1" = 100'

STATE OF FLORIDA
STATE ROAD DEPARTMENT

# RIGHT OF WAY MAP

SECTION No. 5201-206

ROAD No. 10 HOLMES COUNTY

| SCALE 1" = 100' | NAMES | DATES | APPROVED BY |
|---|---|---|---|
| DRAWN | D.L.T. | 10-19-53 | DIVISION ENGINEER |
| TRACED | B.B. | 10-19-53 | |
| INDEXED | | | |
| REVISED | | | STATE HIGHWAY ENGINEER |
| REVISED | | | |

| FED. ROAD DIV. No. | STATE | SEC. AND JOB No. | FISCAL YEAR | SHEET No. | TOTAL SHEETS |
|---|---|---|---|---|---|
| 3 | FLA. | 5201-206 | 54 | 4 | |

64

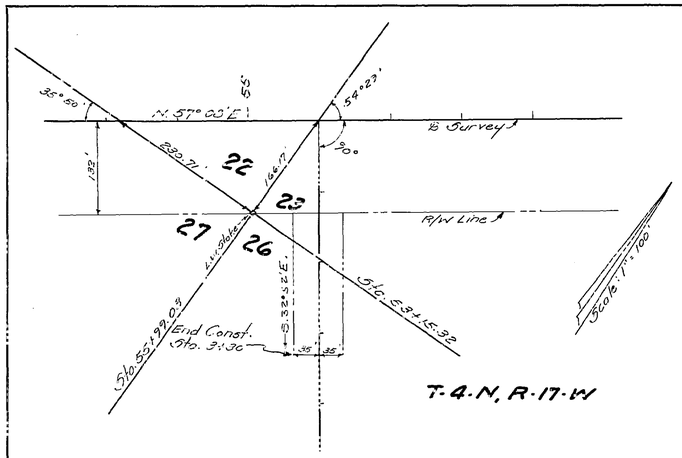


LATERAL DITCH RT.
STA. 56+00.00

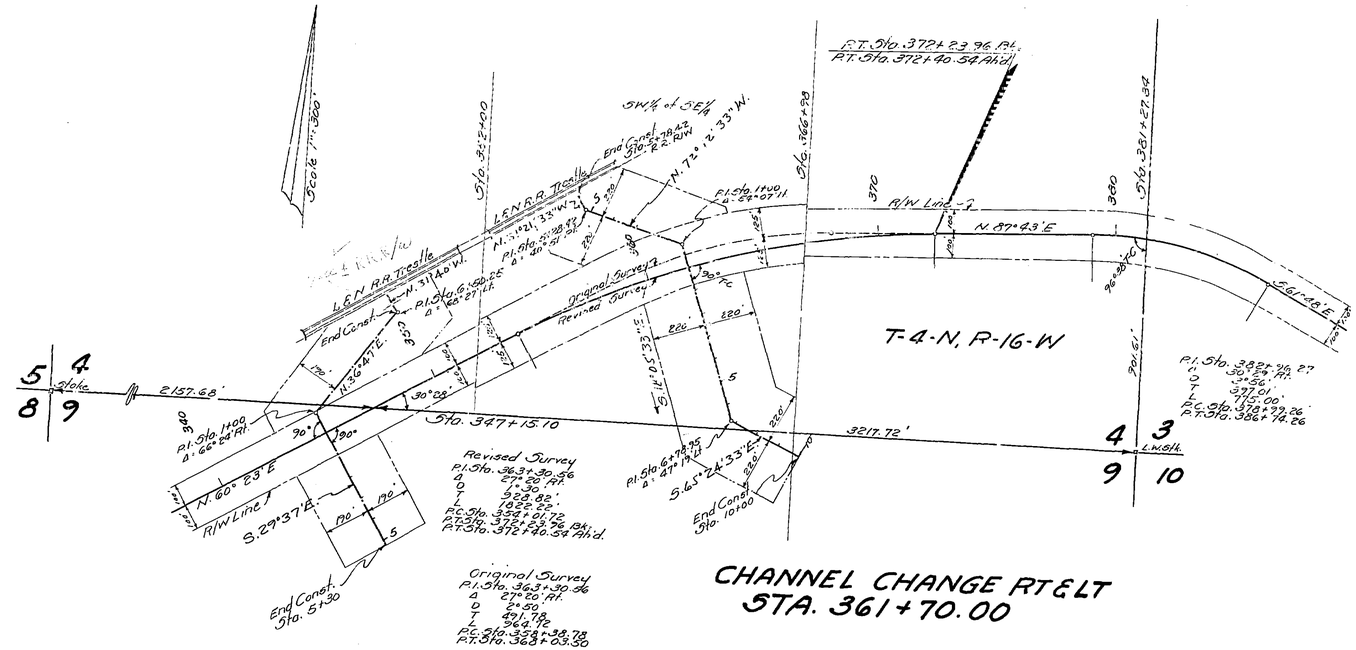


CHANNEL CHANGE RT & LT
STA. 361+70.00

CHANNEL CHANGE RT. & LT.
STA. 344+92.00

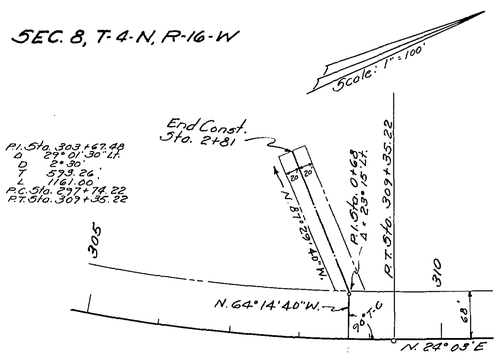


LATERAL DITCH LT.
STA. 308+67.00

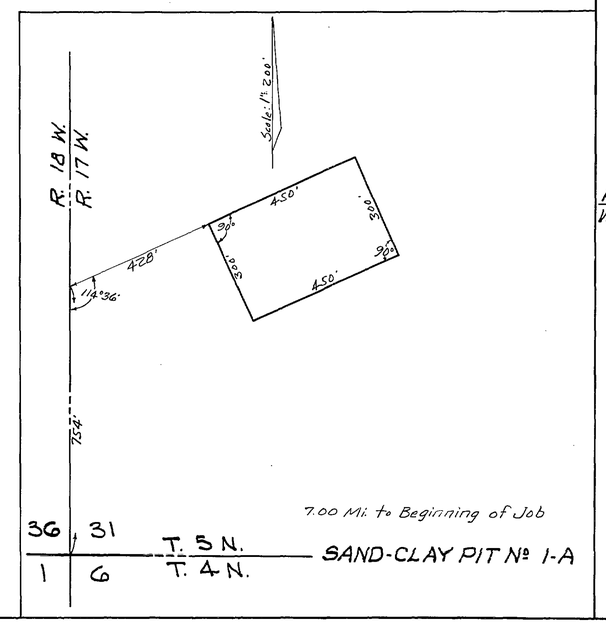


SAND-CLAY PIT No. 1-A

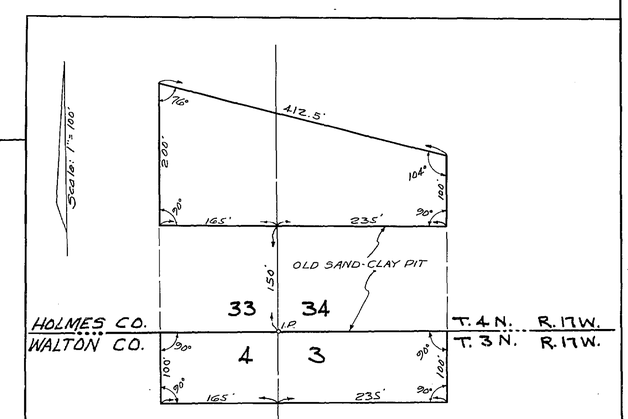


VOID

SAND-CLAY PIT NO. 1

STATE OF FLORIDA
STATE ROAD DEPARTMENT

# RIGHT OF WAY MAP

SECTION No. 5201-206

ROAD No. 10 Holmes COUNTY

| SCALE 1" = | NAMES | DATES | APPROVED BY |
|---|---|---|---|
| DRAWN | CWB | 4-8-54 | M. M. Yancey, ENGINEER OF RIGHTS OF WAY |
| TRACED | | | |
| INDEXED | | | |
| REVISED | [illegible] | 5-6-54 | STATE HIGHWAY ENGINEER |
| REVISED | [illegible] | 6-7-54 | |