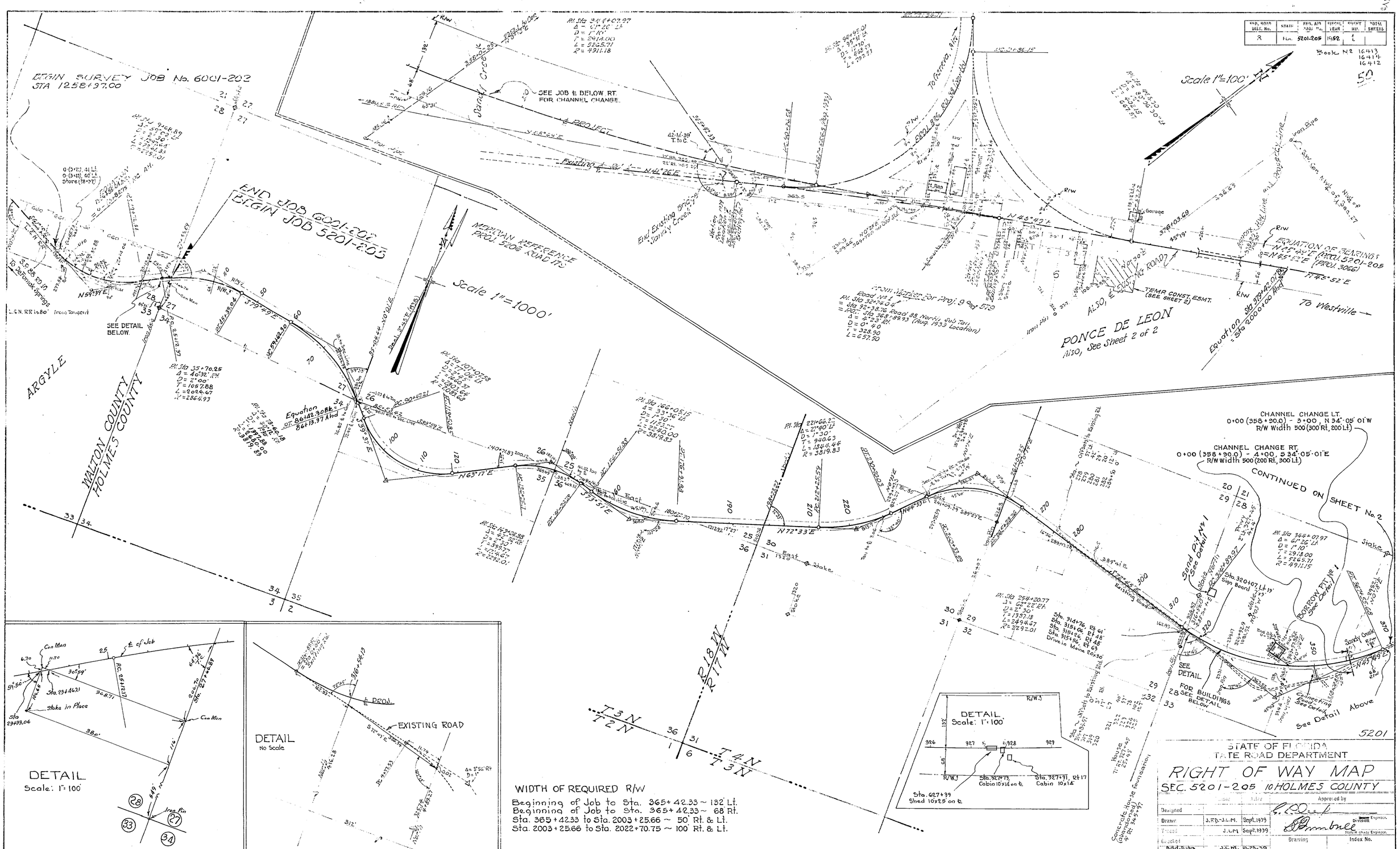

FED. ROAD DIST. No. | STATE | FED. AID PROJ. No. | FISCAL YEAR | SHEET NO. | TOTAL SHEETS
8 | Fla. | 5201-205 | 1952 | 1
Book No 16413 16414 16412
50
BEGIN SURVEY JOB No. 6001-202
STA 1258+97.00
END JOB 6001-202
BEGIN JOB 5201-205
MERIDIAN REFERENCE PROJ. 5206 ROAD 175
Scale 1"=1000'
Scale 1"=100'
SEE JOB & BELOW RT. FOR CHANNEL CHANGE.
SEE DETAIL BELOW.
ARGYLE
WALTON COUNTY
HOLMES COUNTY
PONCE DE LEON
Also, See Sheet 2 of 2
To Westville
EQUATION OF BEARINGS
CHANNEL CHANGE LT.
0+00 (358+90.0) - 3+00, N 34°05'01"W
R/W Width 500 (300' Rt, 200' Lt.)
CHANNEL CHANGE RT.
0+00 (358+90.0) - 4+00, S 34°05'01"E
R/W Width 500 (200' Rt, 300' Lt.)
CONTINUED ON SHEET No. 2
SEE DETAIL FOR BUILDINGS SEE DETAIL BELOW
See Detail Above
DETAIL
Scale: 1"=100'
DETAIL
No Scale
EXISTING ROAD
WIDTH OF REQUIRED R/W
Beginning of Job to Sta. 365+42.33 ~ 132' Lt.
Beginning of Job to Sta. 365+42.33 ~ 68' Rt.
Sta. 365+42.33 to Sta. 2003+25.66 ~ 50' Rt. & Lt.
Sta. 2003+25.66 to Sta. 2022+70.75 ~ 100' Rt. & Lt.
STATE OF FLORIDA
STATE ROAD DEPARTMENT
RIGHT OF WAY MAP
SEC. 5201-205 10 HOLMES COUNTY
Designed
Drawn J.F.D.-J.L.M. Sept. 1939
Traced J.L.M. Sept. 1939
Checked
Add. Data Revised J.L.M. 10-25-39 J.G.M. 8-18-52 9-10-52
Approved by
Drawing
Index No.
I.C. 11-9-83
5201

FED. ROAD DIST. No.	STATE	FED. AID PROJ. No.	FISCAL YEAR	SHEET NO.	TOTAL SHEETS
8	FLA.	5201-205	52	2	

51

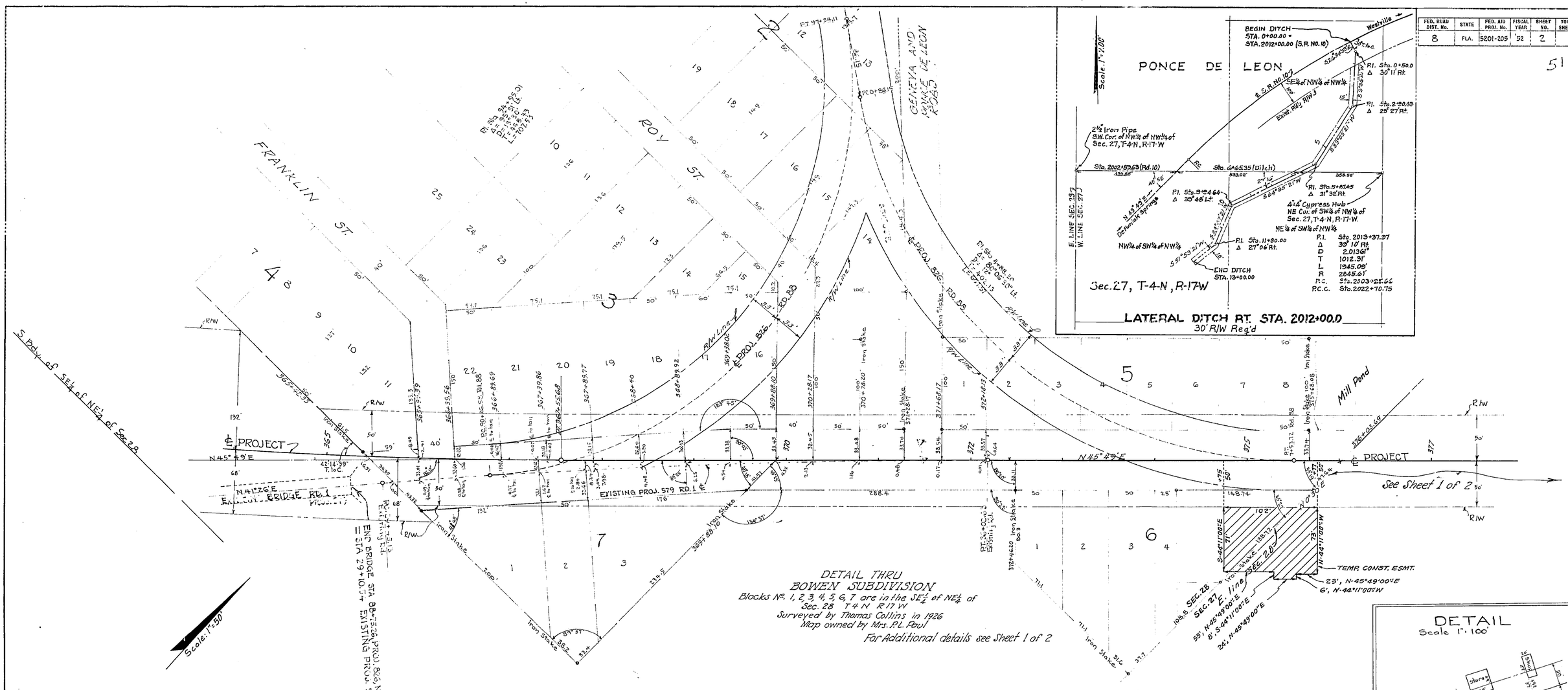

DETAIL THRU
BOWEN SUBDIVISION
Blocks No. 1, 2, 3, 4, 5, 6, 7 are in the SE¼ of NE¼ of
Sec. 28 T4N R17W
Surveyed by Thomas Collins in 1926
Map owned by Mrs. P.L. Paul
For Additional details see Sheet 1 of 2

END SURVEY JOB No. 5201-205
AT STA 2024+00 = STA 24+00 Job No 3066

STA. & BEARING EQUATION
See Detail, Sheet No. 1
Sta. 379+42.07 Back =
Sta 2000+00 Ahead
N. 45° 49' E. Back =
N. 45° 52' E. Ahead

For Buildings See Detail Rt

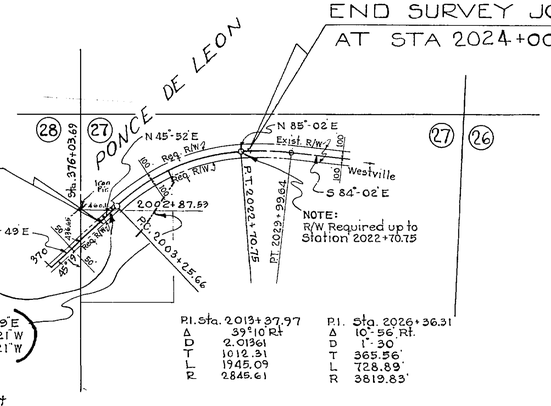

(0+00 (2012+00) - 1+87, S 26°-31'-39" E
1+87 - 10+39.91, S 33°-03-21" W
10+39.91 - 11+10.0, S 41°-30-21" W)
R/W Width 40'

VOID - See detail at upper right Corner of this sheet.

P.I. Sta. 2013+37.97
Δ 39°10' Rt
D 2.01361
T 1012.31
L 1945.09
R 2845.61

P.I. Sta. 2026+36.31
Δ 10°-56' Rt.
D 1°-30'
T 365.86'
L 728.89'
R 3819.83'

NOTE
For Power & Telephone Poles
See Construction Plans

DETAIL
Scale 1" = 100'

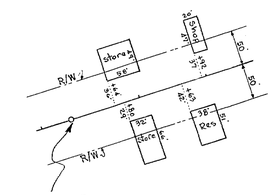

5201

TABULATION OF DEEDS IN FILE

SRD NO.	GRANTOR	INSTRUMENT	DATE OF EXEC.	RECORDED BOOK	PAGE	CLERKS NO.	REMARKS
1	C. B. Smith et ux	W. Deed	2-14-24	26	428	4.50	R/W
2	J. L. Stricklin et ux	"	3-13-20	23	199	4520	"
3	J. E. Mickler widow	"	3-12-20	23	198	4522	"
4	Exec. for Est. of J. J. McCaskill, Exec.	"	3-13-20	V-24	146	4524	"
5	T. P. Andrews et ux	"	3-12-20	23	207	4514	"
6	J. A. Simmons et ux	"	3-12-20	23	206	4513	"
7	W. H. Sands et ux	"	3-12-20	23	205	4512	"
8	H. L. Alred et ux	"	3-11-20	23	201	4518	"
9	W. A. Bishop	"	3-11-20	23	209	4519	"
10	S. F. Sutton et ux	"	3-12-20	23	212	4521	"
11	S. D. Sutton et ux	"	3-11-20	23	200	4517	"
12	P. L. Paul et ux	"	4-15-20	23	202	4519	"
13	I. W. Smith et ux	"	3-11-20	23	203	4516	"
14	R. E. L. McCaskill Co.	"	3-13-20	24	145	4523	"
	Reliable Abstract Co.	Abstract	11-10-39				

I.C. 11-8-83

STATE OF FLORIDA
STATE ROAD DEPARTMENT

RIGHT OF WAY MAP

SEC. 5201-205 10 HOLMES COUNTY

	Names	Dates	Approved by
Designed			Division Engineer
Drawn	J.F.D.J.L.M.	Oct. 1939	
Traced	J.L.M.	10-23-39	State Highway Engineer
Checked			Drawing / Index No.
Add. Dim. Revised	J.L.M. / J.G.M. / J.H.P.	10-25-39 / 9-18-52 / 8-12-58 / 1-20-59 / 7-2-62	

2

FED. ROAD DIV. No.	STATE	SEC. AND JOB No.	FISCAL YEAR	SHEET No.	TOTAL SHEETS
3	FLA.	5201-205	52	3	

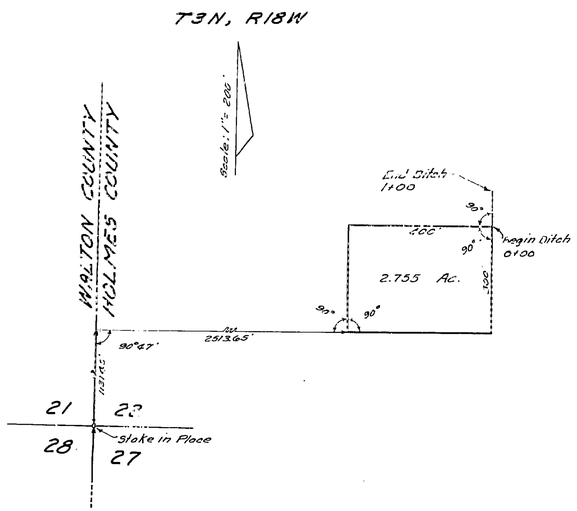

SAND-CLAY PIT No. 1

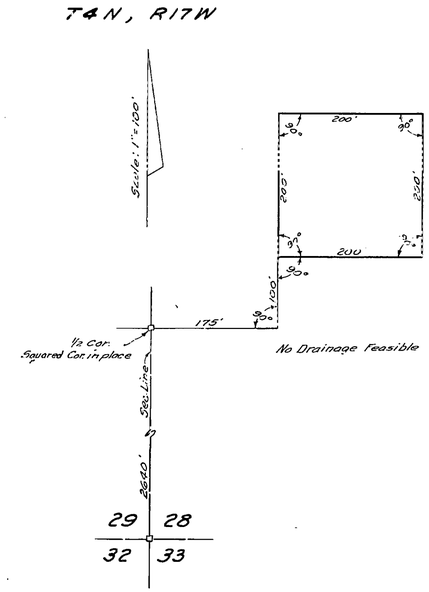

SAND PIT No. 1

0.3 MILES TO STA. 323+00

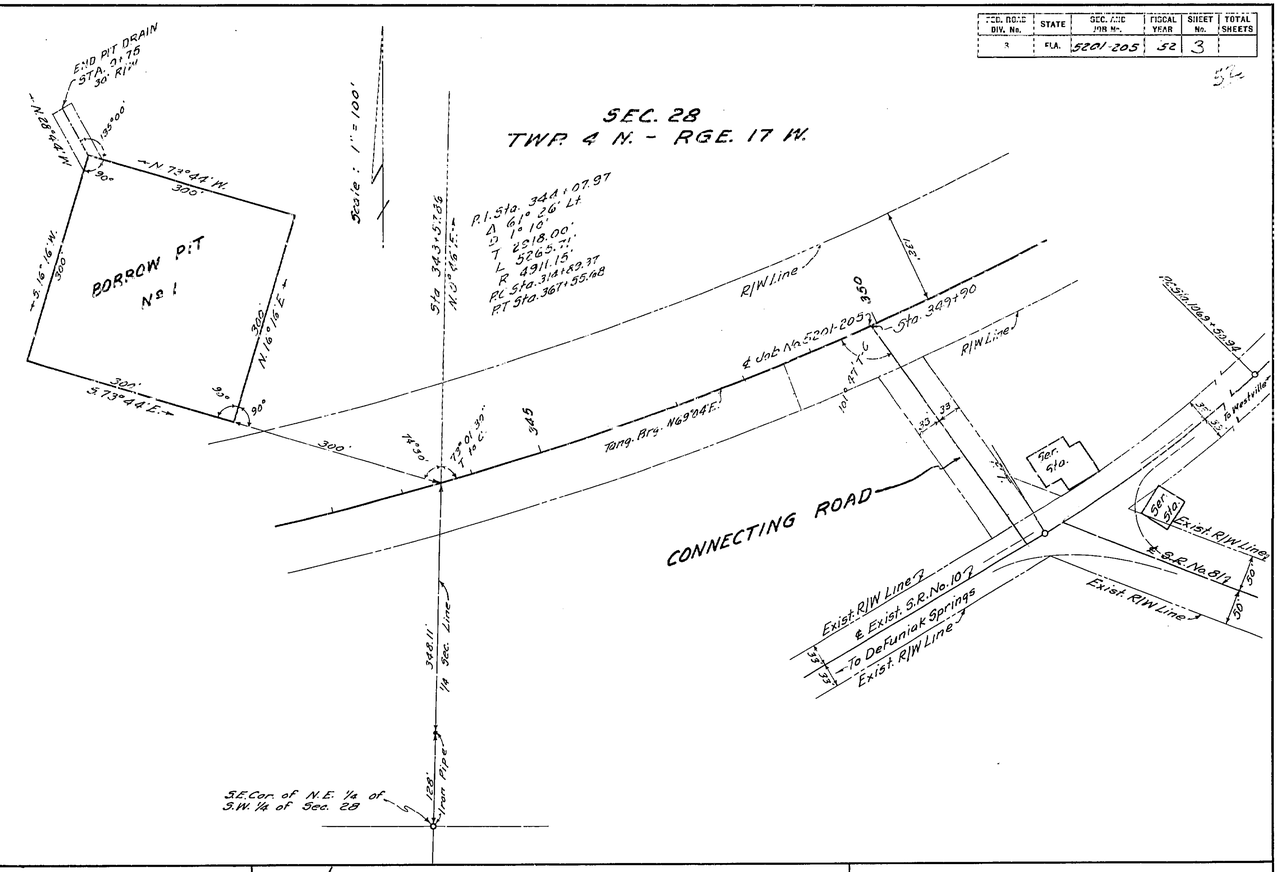

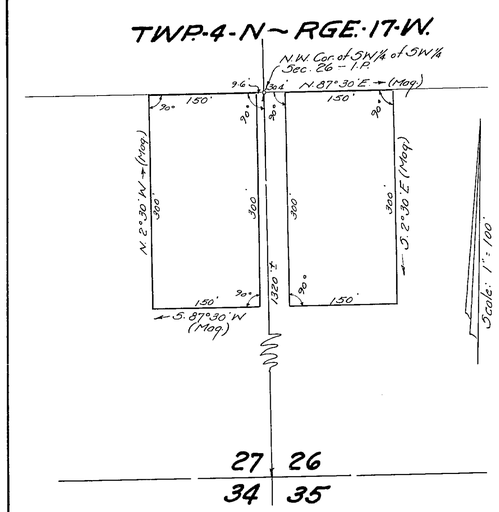

MATERIAL PIT No. 1

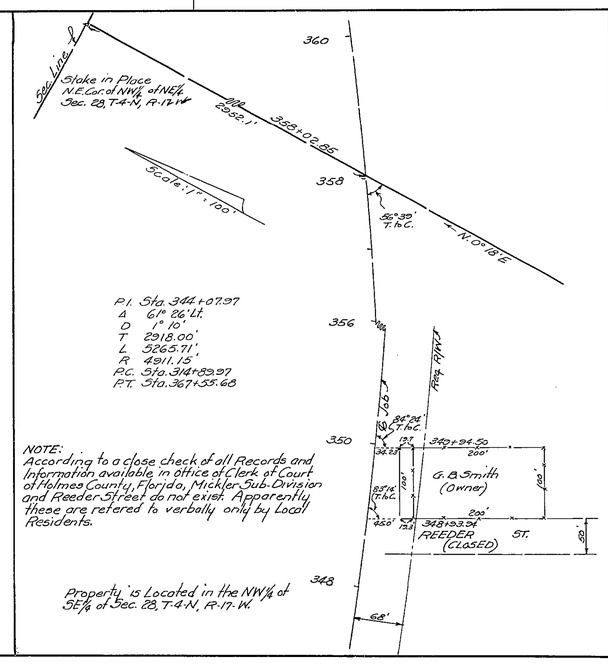

NOTE:
According to a close check of all Records and Information available in office of Clerk of Court of Holmes County, Florida, Mickler Sub-Division and Reeder Street do not exist. Apparently these are refered to verbally only by Local Residents.

Property is Located in the NW 1/4 of SE 1/4 of Sec. 28, T-4-N, R-17-W.

STATE OF FLORIDA
STATE ROAD DEPARTMENT

RIGHT OF WAY MAP

SECTION No. 5201-205

ROAD No. 10 HOLMES COUNTY

	Names	Dates	Approved by
Scale 1" =			
Drawn			
Traced	dlc.	10-7-52	Director of Rights of Way
Indexed			
Revised	[illegible]	12-3-53	State Highway Engineer
Revised	[illegible]	12-22-53	
Revised	[illegible]	6-13-54	

FED. ROAD DIV. No.	STATE	SEC. AND JOB No.	FISCAL YEAR	SHEET No.	TOTAL SHEETS
3	FLA.	5201-205	53	4	

56

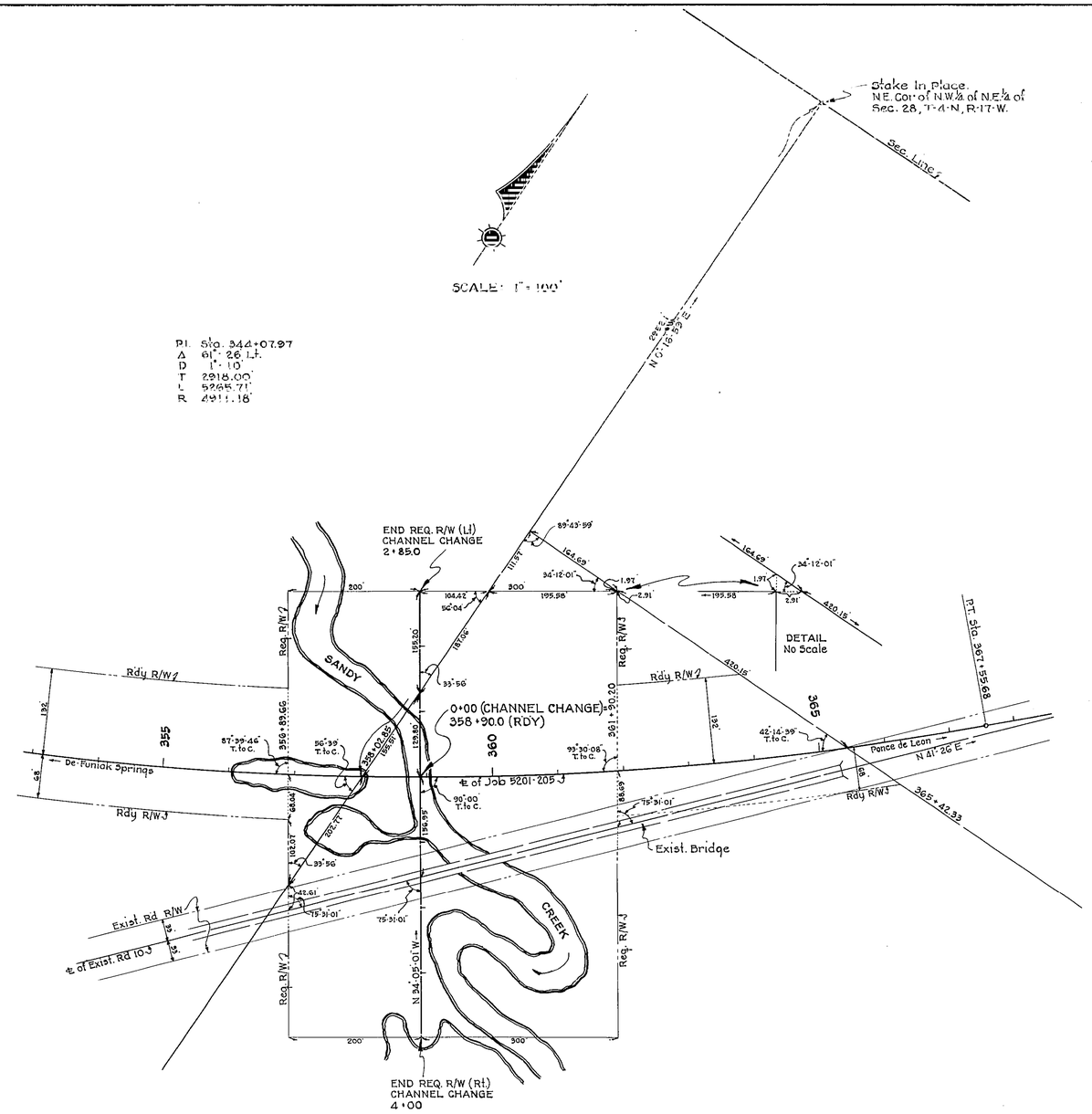

DETAIL SHOWING REQUIRED R/W NECESSARY
IN CONNECTION WITH CHANNEL CHANGE RIGHT
AND LEFT OF STATION 358+90.0

STATE OF FLORIDA
STATE ROAD DEPARTMENT

RIGHT OF WAY MAP

SECTION No. 5201-205

ROAD No. 10 HOLMES COUNTY

SCALE 1"=100'	NAMES	DATES	APPROVED BY
DRAWN	W.P.	1-29-53	
TRACED	W.P.	1-29-53	DIVISION ENGINEER
INDEXED			
REVISED			STATE HIGHWAY ENGINEER
REVISED			

4