FED. ROAD DIV. No.	STATE	SEC. AND JOB No.	FISCAL YEAR	SHEET No.	TOTAL SHEETS
3	FLA.	5175-101	'48	1	2

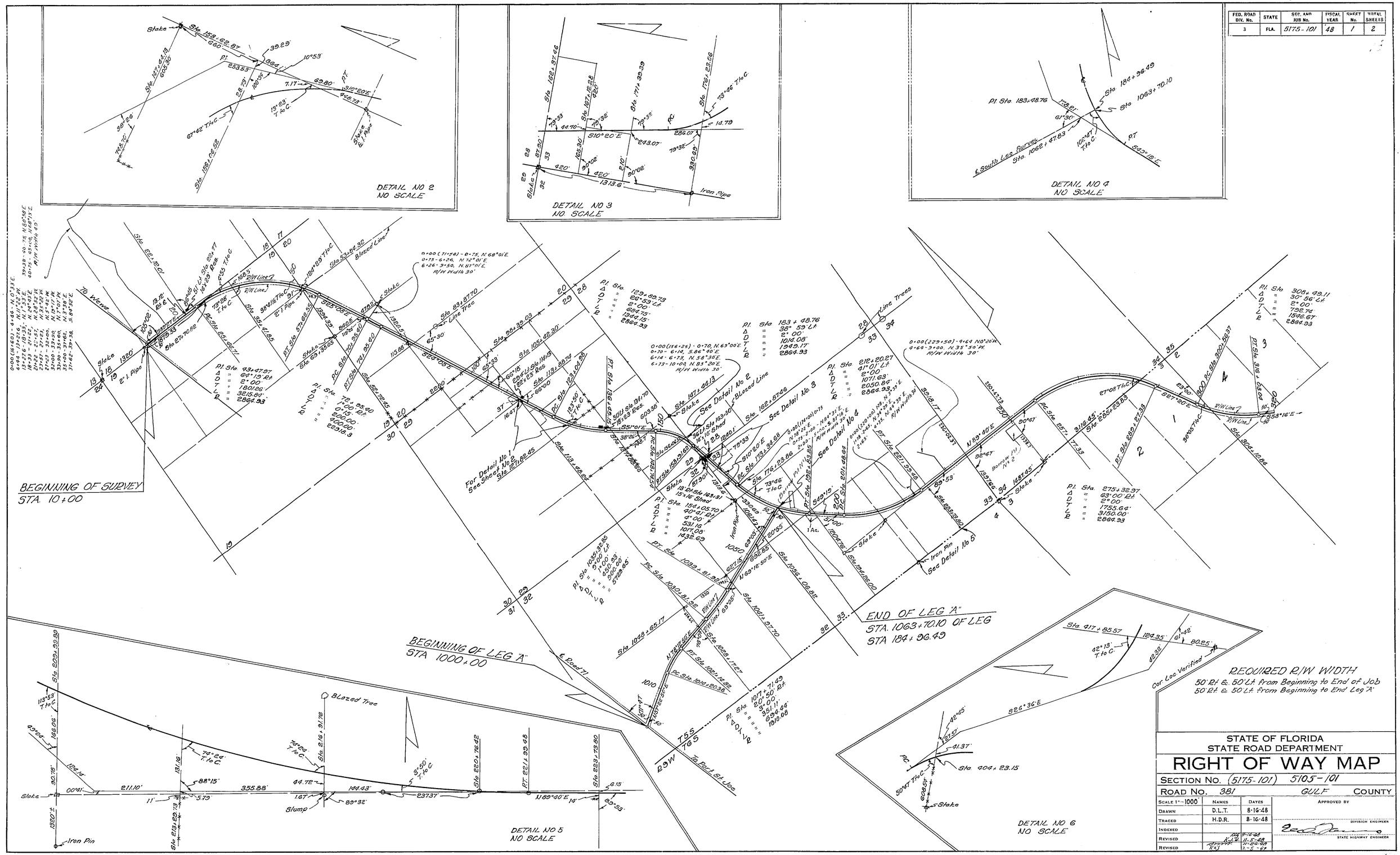

FED. ROAD DIV. No.	STATE	SEC. AND JOB No.	FISCAL YEAR	SHEET No.	TOTAL SHEETS
3	FLA.	5175-101	48	2	2

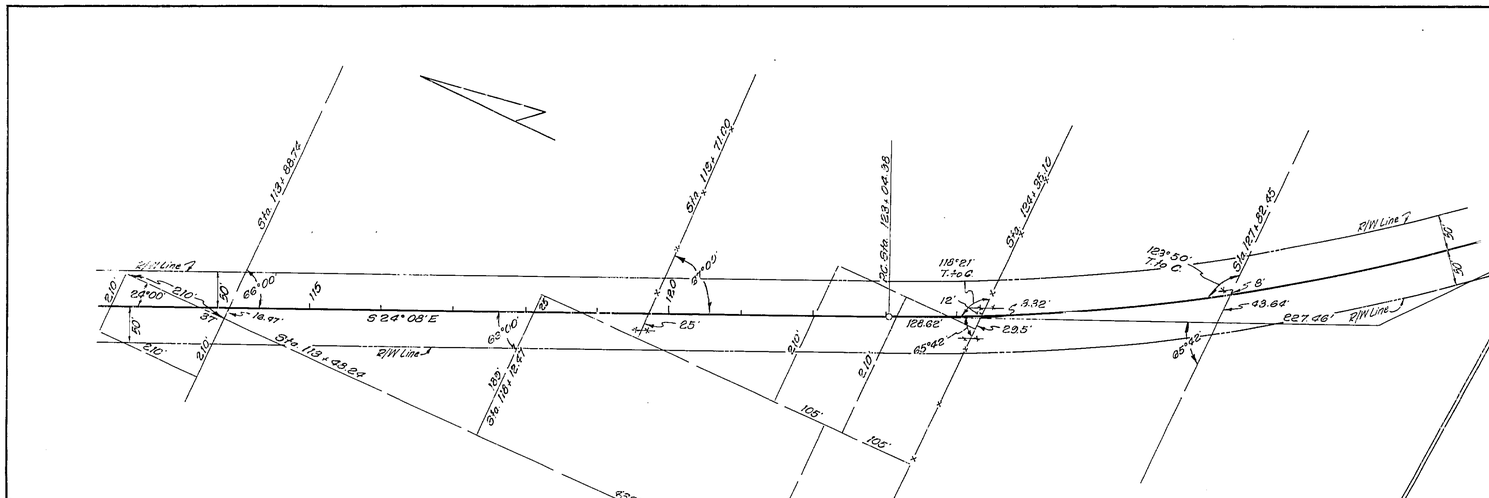

DETAIL NO 1
SCALE 1" = 100'

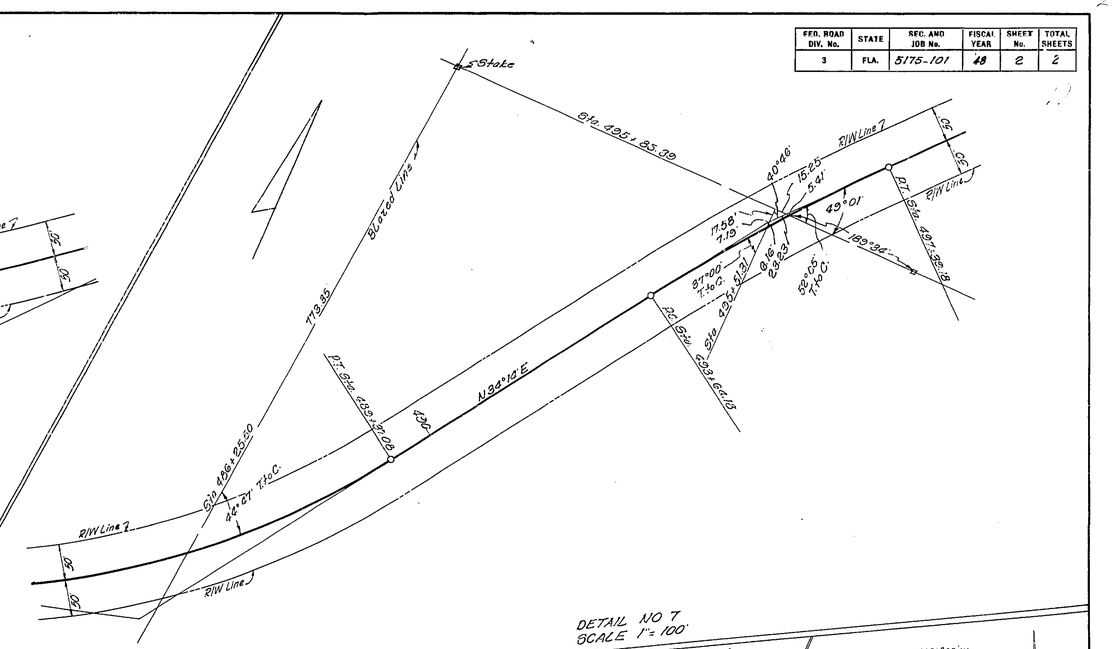

DETAIL NO 7
SCALE 1" = 100'

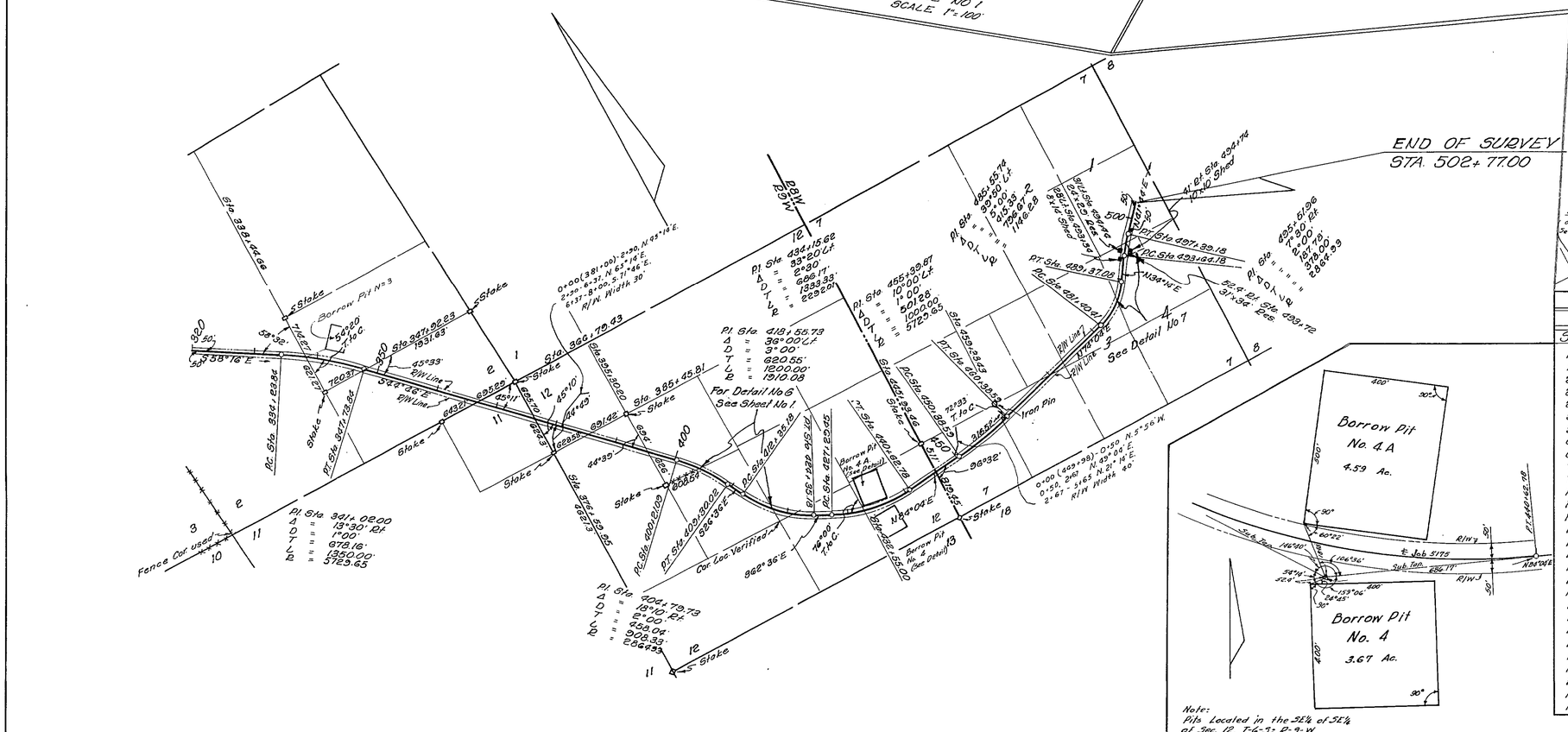

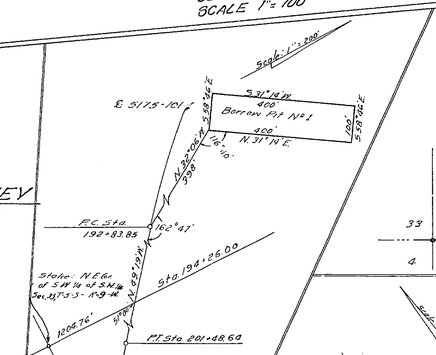

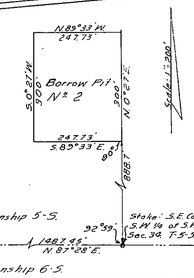

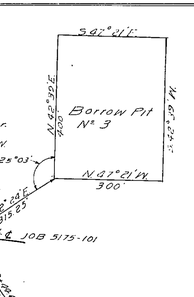

TABULATION OF POWER POLES

STATION	RT.	LT.
10+75	33'	
15+52	36'	
20+36	39'	
25+09	37'	
29+85		4'
54+49		49'
59+30		36'
64+09		41'
68+07		37'
72+04		34'
76+83	16'	
112+08		5'
116+86	11'	
120+57	26'	
123+93		7'
128+36		5'
136+32	14'	
141+10	16'	
145+87	18'	
145+89		21'
155+72	13'	
158+32		22'
162+27		23'
165+87	15'	
170+33		24'
170+56	24'	
173+60		5'
178+44		17'
180+52	4'	

REQUIRED R/W WIDTH

50' Rt & 50' Lt from Beginning to End of Job

STATE OF FLORIDA
STATE ROAD DEPARTMENT

RIGHT OF WAY MAP

SECTION No. (5175-101) 5105-101

ROAD No. 381 GULF COUNTY

SCALE 1" = 1000'	NAMES	DATES	APPROVED BY
DRAWN	D.L.T.	8-16-48	
TRACED	H.D.R.	8-16-48	DIVISION ENGINEER
INDEXED			
REVISED	H.D.R.	9-16-48	
REVISED	D.L.T.	11-5-48	STATE HIGHWAY ENGINEER
REVISED	H.D.R.	3-2-49	
	D.L.T.	12-22-49	