FED. ROAD DIV. No.	STATE	PROJECT No	FISCAL YEAR	SHEET No.
3	FLA.	51580-2602		1

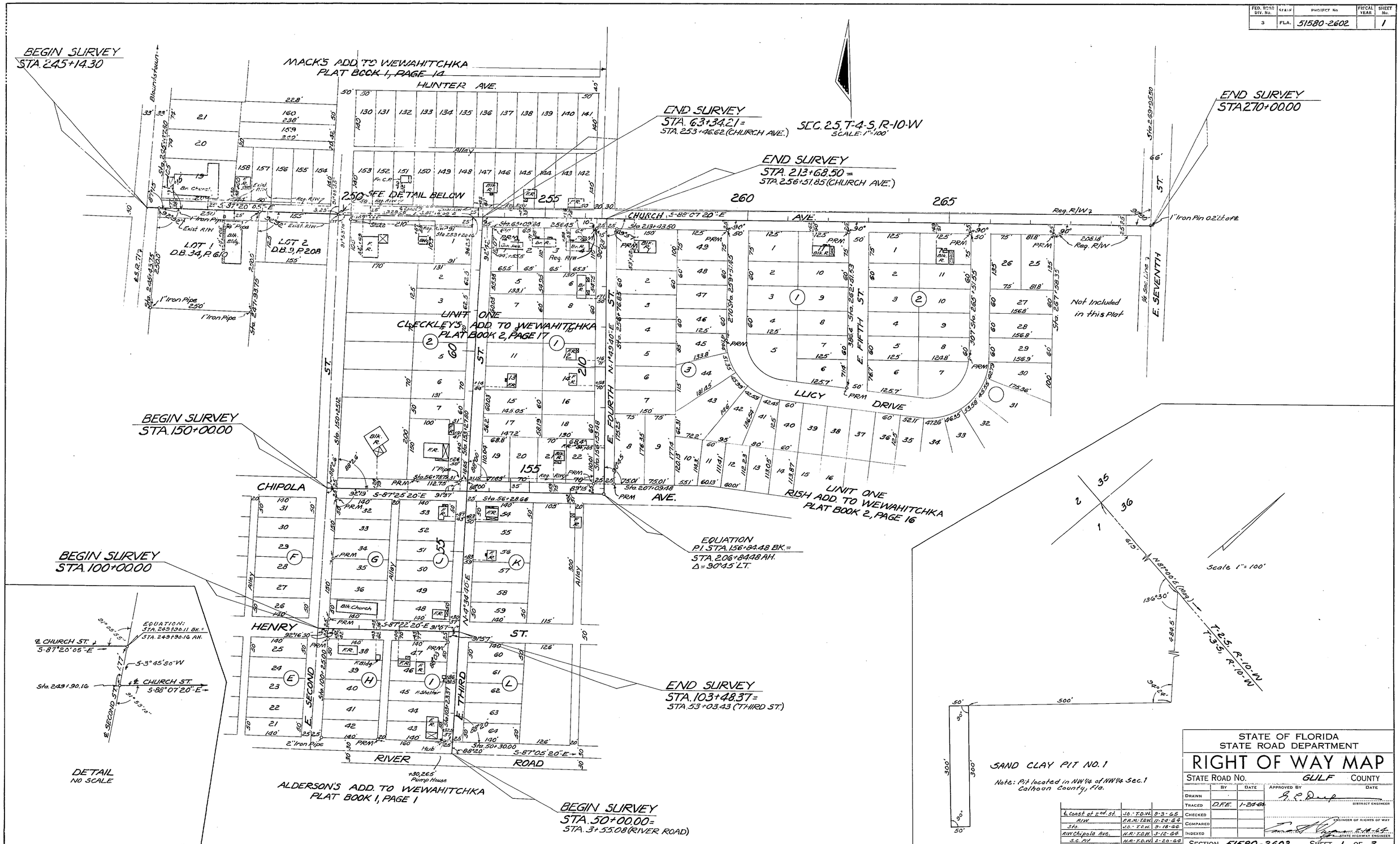

Revision	By	Date
℄ Const at 2nd St.	J.O.-T.D.W.	9-3-65
R/W	F.R.M.-T.D.W.	11-23-64
Sta.	J.O.-T.D.W.	9-18-64
R/W Chipola Ave.	H.R.-T.D.W.	3-12-64
S.C. Rd.	H.R.-T.D.W.	2-20-64

STATE OF FLORIDA
STATE ROAD DEPARTMENT

RIGHT OF WAY MAP

STATE ROAD No. GULF COUNTY

	By	Date	Approved By	Date
Drawn				
Traced	D.F.E.	1-24-64	District Engineer	
Checked				
Compared			Engineer of Rights of Way	
Indexed			State Highway Engineer	

SECTION. 51580-2602 SHEET 1 OF 3

STREETS IN WEWAHITCHKA

FED. ROAD DIV. No.	STATE	PROJECT No.	FISCAL YEAR	SHEET No.
3	FLA.	51580-2602		2

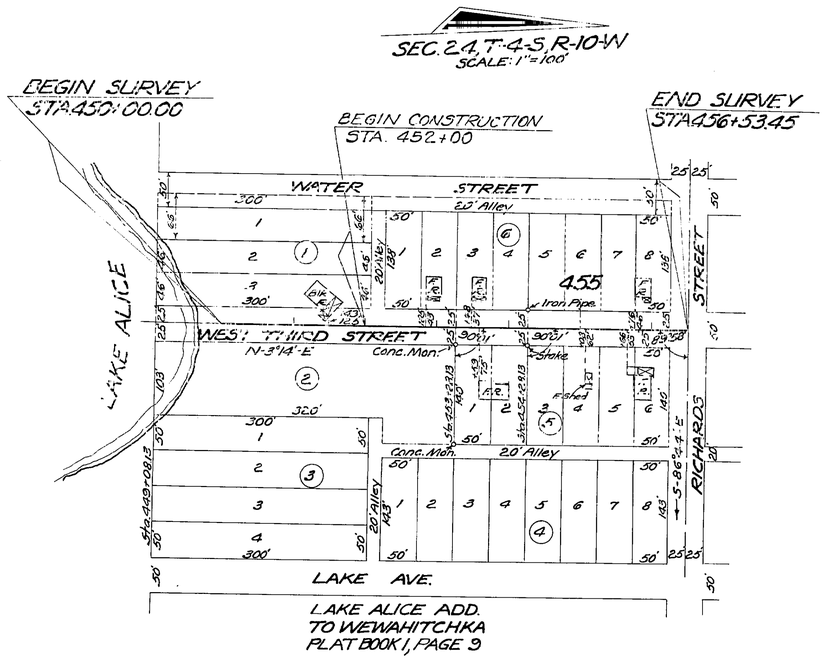

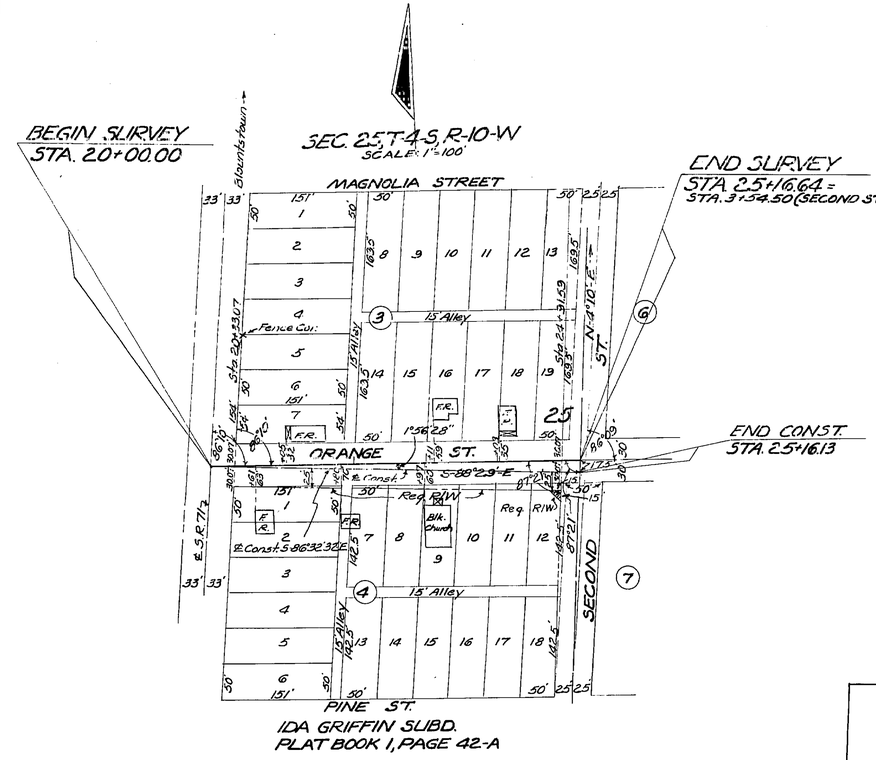

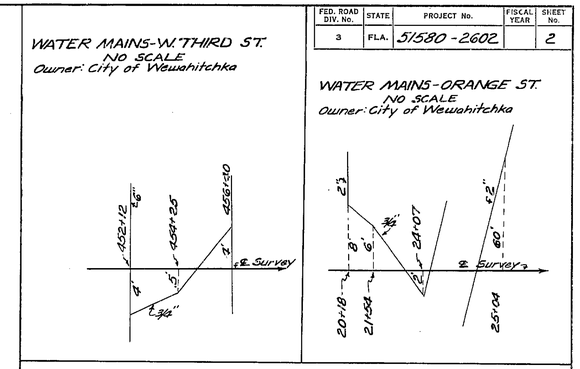

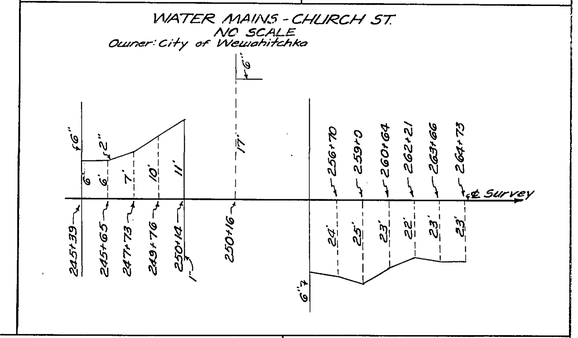

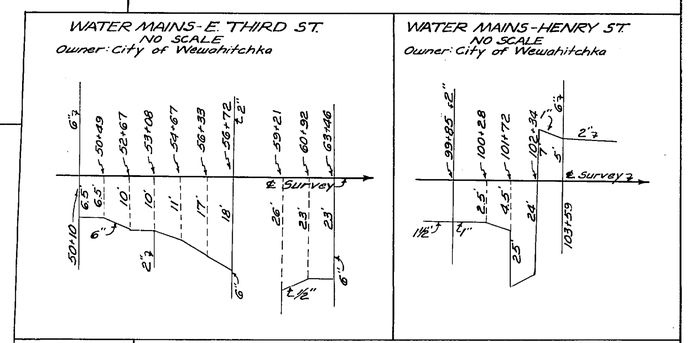

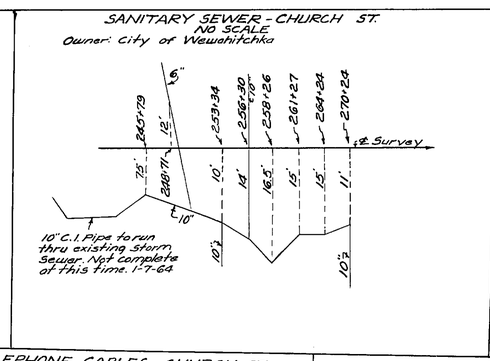

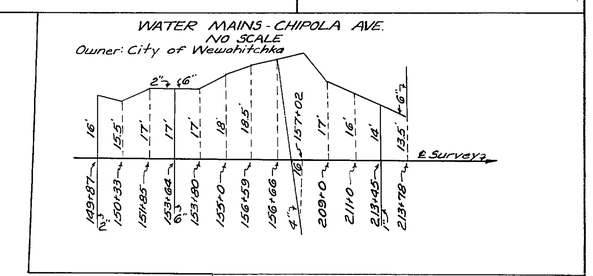



UTILITY POLES

POWER			TELEPHONE		
STA.	RT.	LT.	STA.	RT.	LT.
WEST 3RD. ST.			HENRY AVE.		
453+14	24'		100+22		12'
HENRY AVE.			ORANGE ST.		
100+22		12'			
ORANGE ST.			EAST 3RD. ST.		
21+34		18'	52+74	19'	
			62+06		24'
EAST 3RD. ST.			CHURCH ST.		
51+03	17'				
52+74	19'		245+75		22'
52+18	20'		246+45	11'	
54+72	22'		247+52	8'	
62+06		24'	248+45	11'	
			249+40	11'	
CHIPOLA AVE.			258+69		23'
150+22		24'	260+62		23'
151+72		22'	262+44		23'
156+55		22'	264+38		22'
CHURCH ST.					
245+75		22'			
248+40		20'			
250+15	12'				
251+90		18.5'			
253+23		18'			
255+16		16'			
Owner: Gulf Coast Elec. Coop			Owner: St. Joseph Tele. Co.		

STATE OF FLORIDA
STATE ROAD DEPARTMENT

RIGHT OF WAY MAP

STATE ROAD No. GULF COUNTY

	BY	DATE	APPROVED BY	DATE
DRAWN				
TRACED	D.F.E.	1-24-64	DISTRICT ENGINEER	
CHECKED				
COMPARED			ENGINEER OF RIGHTS OF WAY	
INDEXED			STATE HIGHWAY ENGINEER	

REVISION	BY	DATE

SECTION 51580-2602 SHEET 2 OF 3

STREETS IN WEWAHITCHKA

FED. ROAD DIV. No.	STATE	PROJECT No.	FISCAL YEAR	SHEET No.
3	FLA.	51580-2602		3

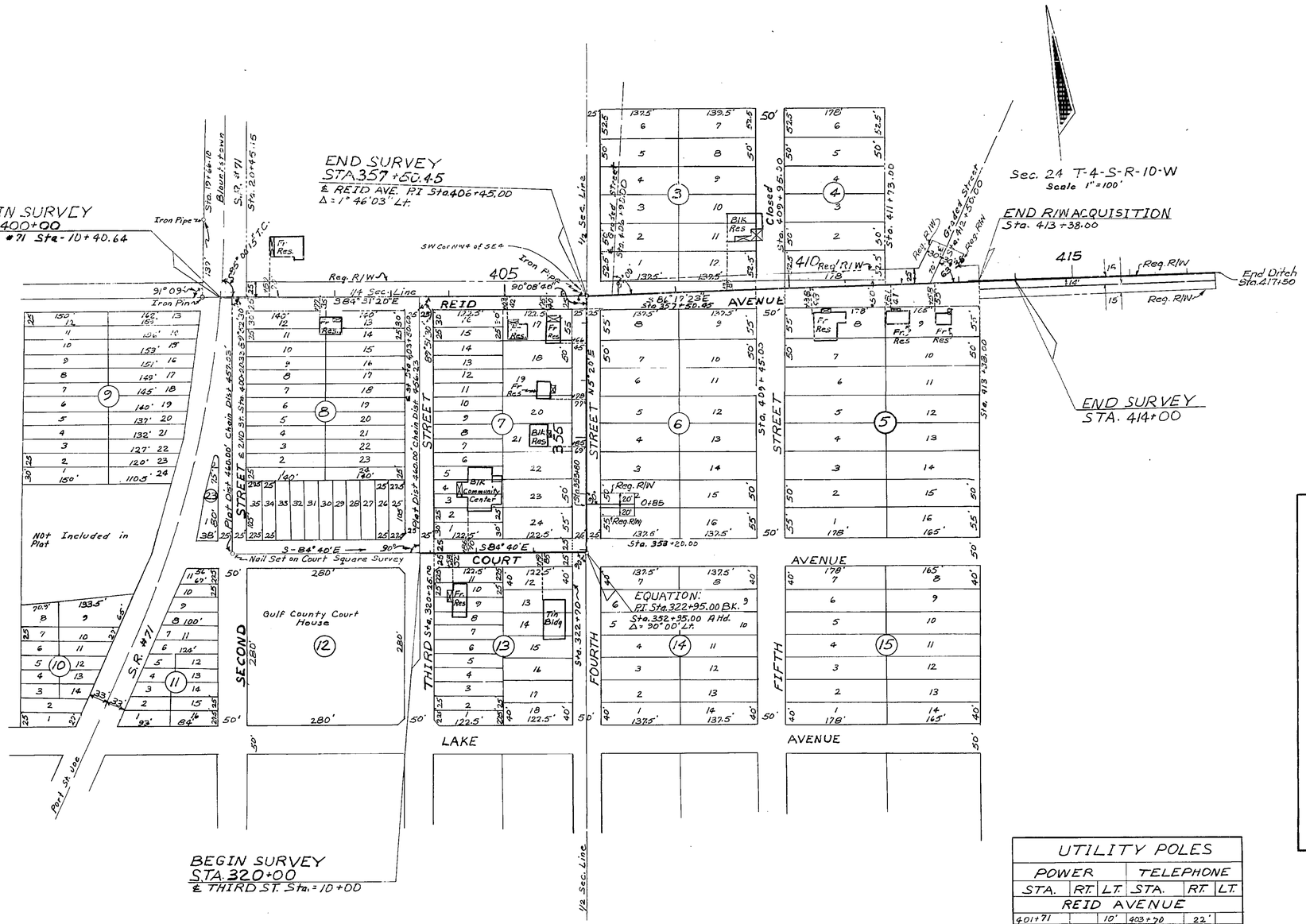

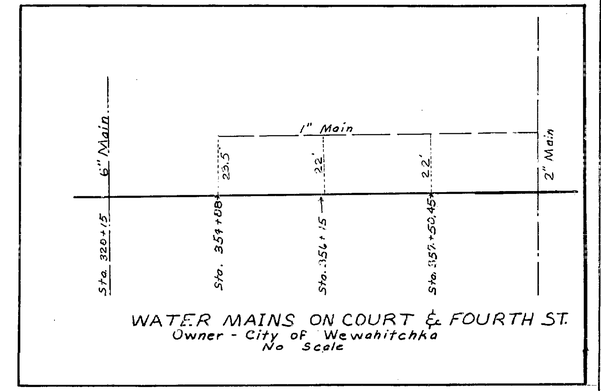

WATER MAINS ON COURT & FOURTH ST.
Owner - City of Wewahitchka
No Scale

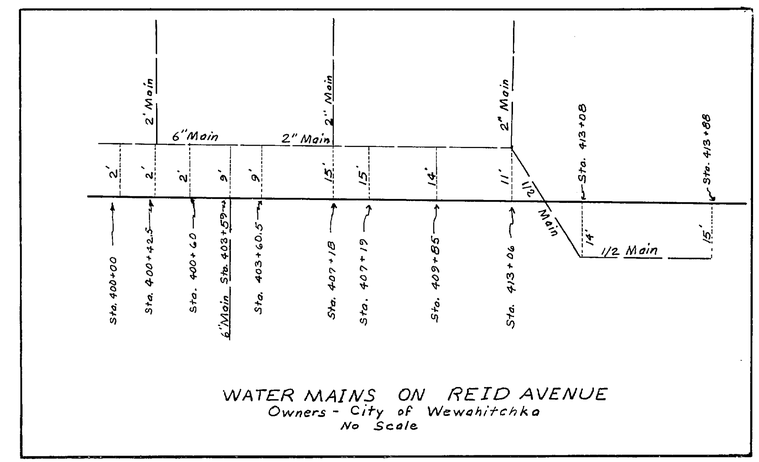

WATER MAINS ON REID AVENUE
Owners - City of Wewahitchka
No Scale

GULF COUNTY LAND COMPANY SUBDIVISION
WEWAHITCHKA, FLA. PLAT BOOK 1 PAGE No. 11

UTILITY POLES

POWER STA.	POWER RT.	POWER LT.	TELEPHONE STA.	TELEPHONE RT.	TELEPHONE LT.
REID AVENUE					
401+71		10'	403+70	22'	
404+92	21'		404+74		19'
405+83	19'		406+73		21'
406+74	17'		408+74		20'
407+01	17'		410+63		19'
411+48	24'		412+58		16'
413+01		16'			
413+42		18'			
COURT AVE. & FOURTH ST.					
320+20		20'			
321+82		21'			
353+15	19'				
356+23		30'			
356+73	14'				
Owned-by-Gulf Coast Elec. Coop. Wewahitchka, Fla.			Owned by-St. Joseph Telephone Company Port St. Joe, Fla.		

STATE OF FLORIDA
STATE ROAD DEPARTMENT

RIGHT OF WAY MAP

STATE ROAD No. GULF COUNTY

	BY	DATE
DRAWN		
TRACED	J.O.	1-8-64
CHECKED		
COMPARED		
INDEXED		

APPROVED BY — DISTRICT ENGINEER — DATE

ENGINEER OF RIGHTS OF WAY — 5-14-64

STATE HIGHWAY ENGINEER

REVISION	BY	DATE
	S.C.-T.O.W.	10-7-64
	J.O.-T.O.W.	9-22-64
R/W Acq.	N.R.-T.O.W.	2-19-64

SECTION 51580-2602 SHEET 3 OF 3

STREETS IN WEWAHITCHKA