| FED. ROAD DIV. No. | STATE | PROJECT No. | FISCAL YEAR | SHEET No. |
|---|---|---|---|---|
| 3 | FLA. | 51560-2609 | '65 | 1 |

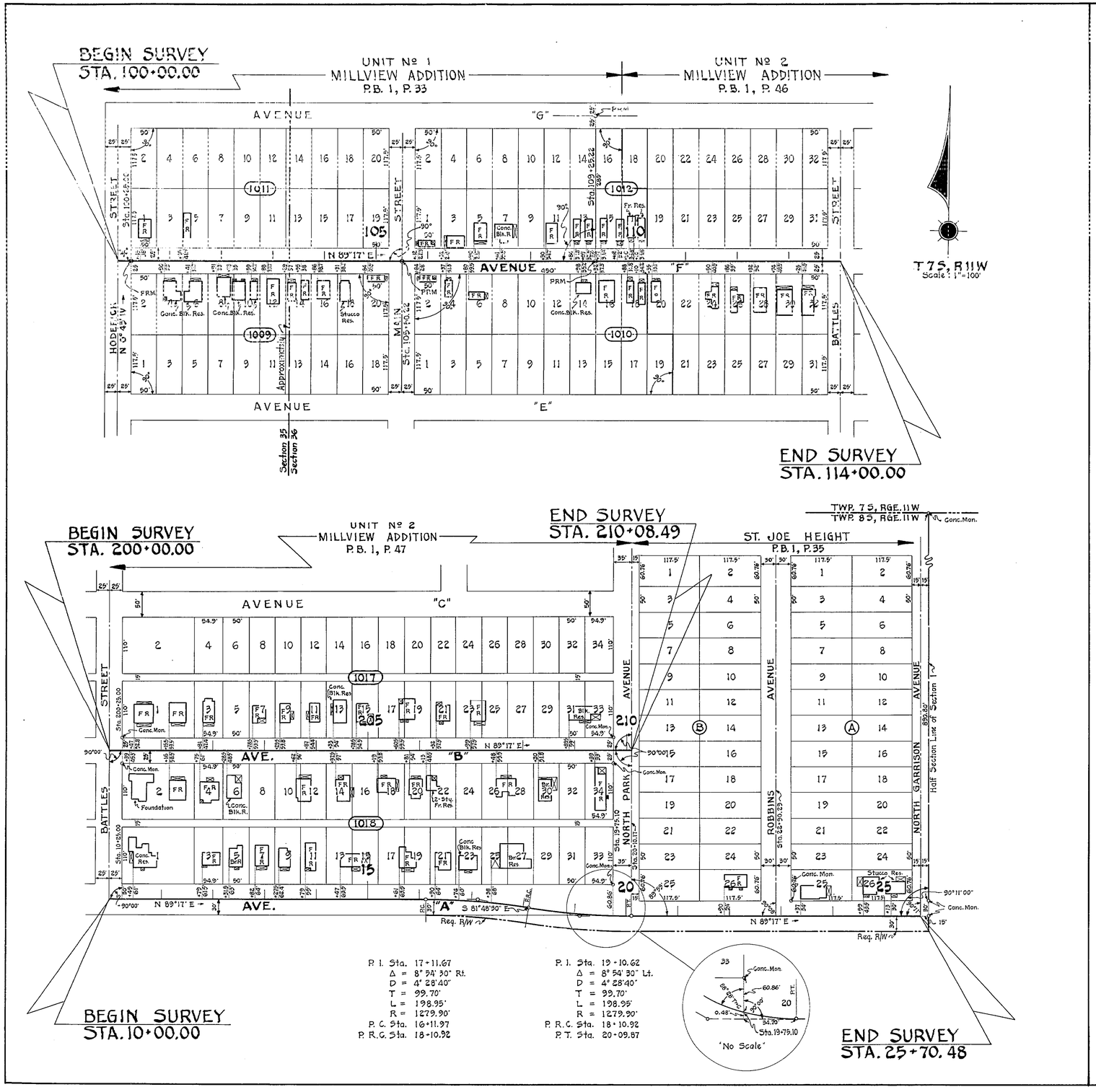


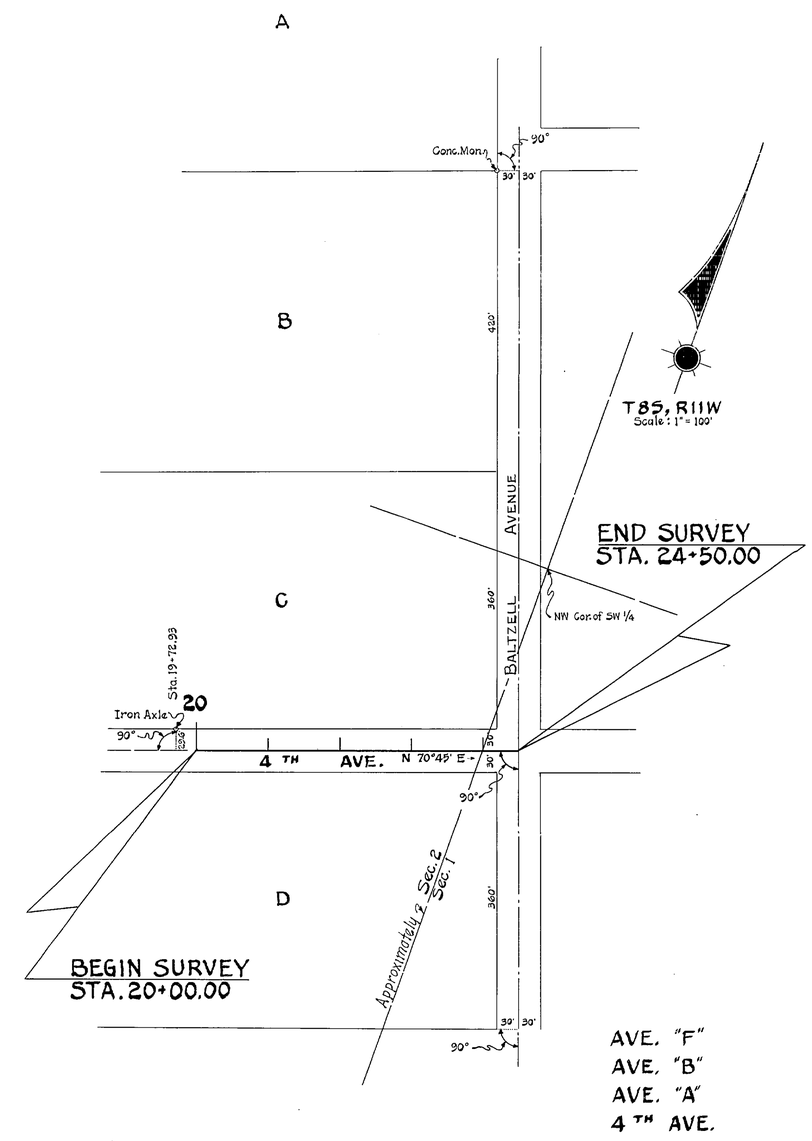


STATE OF FLORIDA
STATE ROAD DEPARTMENT

# RIGHT OF WAY MAP

STATE ROAD No. GULF COUNTY

| | BY | DATE | APPROVED BY | DATE |
|---|---|---|---|---|
| DRAWN | BW | 12-7-65 | G. R. Deep | DISTRICT ENGINEER |
| TRACED | | | | |
| CHECKED | | | | ENGINEER OF RIGHTS OF WAY |
| COMPARED | | | | 12-28-65 |
| INDEXED | | | | for STATE HIGHWAY ENGINEER |

| REVISION | BY | DATE |
|---|---|---|

SECTION. 51560-2609 SHEET 1 OF 2

STREETS IN PORT ST. JOE

| FED. ROAD DIV. No. | STATE | PROJECT No. | FISCAL YEAR | SHEET No. |
|---|---|---|---|---|
| 3 | FLA. | 51560-2609 | '65 | 2 |

# UTILITY POLES

## AVENUE "A"

| STA. | POWER RT. | POWER LT. | STA. | TELEPHONE RT. | TELEPHONE LT. |
|---|---|---|---|---|---|
| 11+55 | 22' | | 10+52.5 | 28' | |
| 13+68 | | 21' | 11+69 | | 22' |
| 16+68 | | 27' | 12+45 | 29' | |
| | | | 14+34 | 30' | |
| | | | 16+68 | | 27' |
| | | | 17+25 | 26' | |
| | | | 19+80 | ℄ | |
| | | | 19+82 | ℄ | |
| | | | 20+25 | 45' | |
| | | | 21+51.5 | 1' | |
| | | | 23+17.5 | 5' | |

## 4TH AVENUE

| STA. | POWER RT. | POWER LT. | STA. | TELEPHONE RT. | TELEPHONE LT. |
|---|---|---|---|---|---|
| 22+03 | 29' | | 20+95 | | 14.6' |
| 24+26 | | 18' | 22+62 | | 16.3' |
| 24+27 | 26' | | 24+21 | | 18.4' |

## AVENUE "F"

| STA. | POWER RT. | POWER LT. | STA. | TELEPHONE RT. | TELEPHONE LT. |
|---|---|---|---|---|---|
| 100+24 | 18.6' | | 100+24 | 18.6' | |
| 101+27 | 18' | | 103+41 | | 22.3' |
| 102+49 | 18.5' | | 104+71 | | 21.8' |
| 103+75 | 18.5' | | 104+77 | 23.7' | |
| 105+30 | 18.3' | | 105+30 | 18.3' | |
| 107+97 | 17.3' | | 105+71 | | 24.2' |
| 110+23 | 16.2' | | 105+72 | | 20' |
| 112+19 | 17' | | 107+25 | | 21.3' |
| | | | 107+26 | | 19.8' |
| | | | 107+97 | 17.3' | |
| | | | 108+74 | | 19.8' |
| | | | 110+23 | 16.2' | |
| | | | 110+44 | | 20' |
| | | | 112+25 | | 20' |

## AVENUE "B"

| STA. | POWER RT. | POWER LT. | STA. | TELEPHONE RT. | TELEPHONE LT. |
|---|---|---|---|---|---|
| 200+30.5 | | 16.5' | 200+30.5 | | 16.5' |
| 200+93.5 | | 15.5' | 200+88.5 | 15.4' | |
| 201+68 | | 16.5' | 200+93.5 | | 15.5' |
| 203+21 | | 17.4' | 201+68 | | 16.5' |
| 205+19 | | 17.5' | 203+21 | | 17.4' |
| 205+65 | 13.5' | | 203+35.5 | 14' | |
| 206+18 | | 18.5' | 205+19 | | 17.5' |
| 207+16.5 | 15' | | 205+65 | 13.5' | |
| 207+19 | | 18' | 207+68 | 15.5' | |
| 208+19 | 16.8' | 18' | 209+72 | 24' | |
| 209+63 | 18.5' | | | | |

FLA. POWER COMPANY | ST. JOE TELE. & TELE. CO.

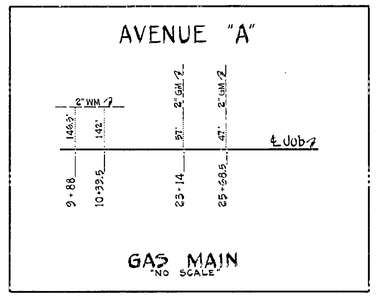


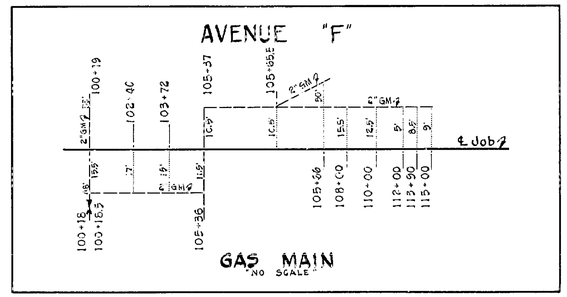


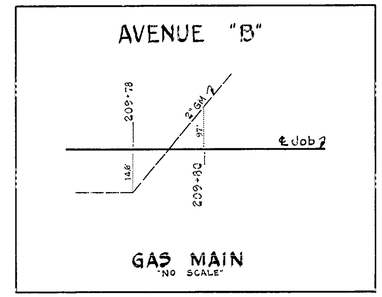


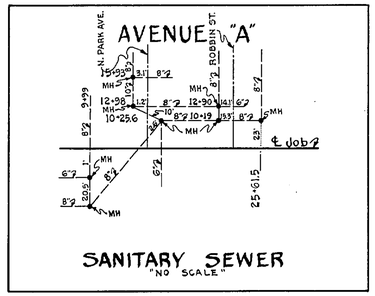


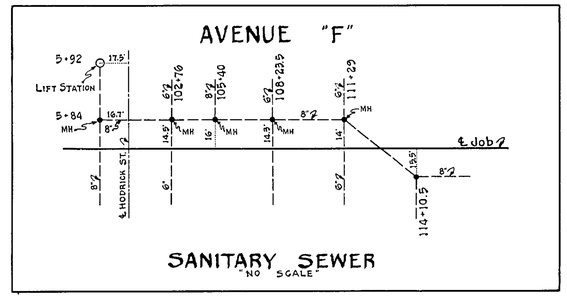


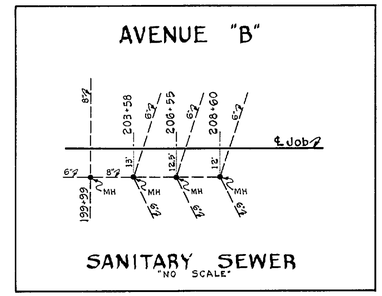


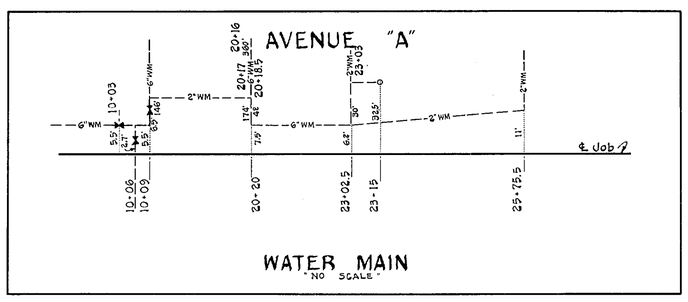


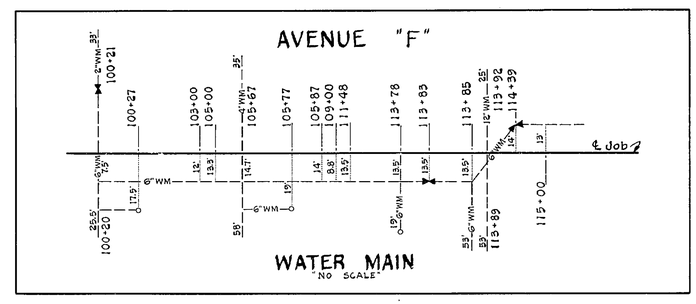


Note: Gas Mains are owned by St. Joe Natural Gas Co., Inc.

Water Mains and Sanitary Sewers are owned by City of St. Joe.

STATE OF FLORIDA
STATE ROAD DEPARTMENT

# RIGHT OF WAY MAP

STATE ROAD No. GULF COUNTY

| | By | Date | Approved By | Date |
|---|---|---|---|---|
| Drawn | BW | 12-9-65 | R. C. Dunlap — District Engineer | |
| Traced | | | | |
| Checked | | | | |
| Compared | | | Engineer of Rights of Way | |
| Indexed | | | for State Highway Engineer | |

| Revision | By | Date |
|---|---|---|
| | | |

SECTION. 51560-2609 SHEET 2 OF 2

STREETS IN PORT ST. JOE