FED. ROAD DIV. No.	STATE	F A PROJECT NO.	FISCAL YEAR	SHEET No.
3	FLA.			1

BOOK NUMBERS 1015004
1015170
1017569
1018068

TABLE OF OWNERSHIP

PARCEL NO	NAME	AREA TAKEN	REMAINDERS RIGHT	REMAINDERS LEFT	COMMENTS
100.1	Samuel A. Patrick	1.62 Ac.	20.98 Ac.	25.32 Ac.	
101.1-R	Annie Mae Cook	4.34 Ac.	2.1.17 Ac.	0	
102.1-R	Roland B. Hardy	0.59 Ac.	0.96 Ac.	0	
103.1	Gulf County	0.63 Ac.	0	0	Whole Taking
104.1-R	R.A. Costin, Estate	1.86 Ac.	61.06 Ac.	0	
105.1	Community Club	0.39 Ac.	0	2.36 Ac.	
106.1	St. Joseph Land & Development Co.	2.44 Ac.	404.2 Ac.	52.1 Ac.	
1..	St. Joseph Land & Development Co.	1.09 Ac.	404.1998 Ac.	51.9902 Ac.	Additional R/W
108.1	Samuel A. Patrick	4515 sq.ft.	-0-	16.57 Ac.	"

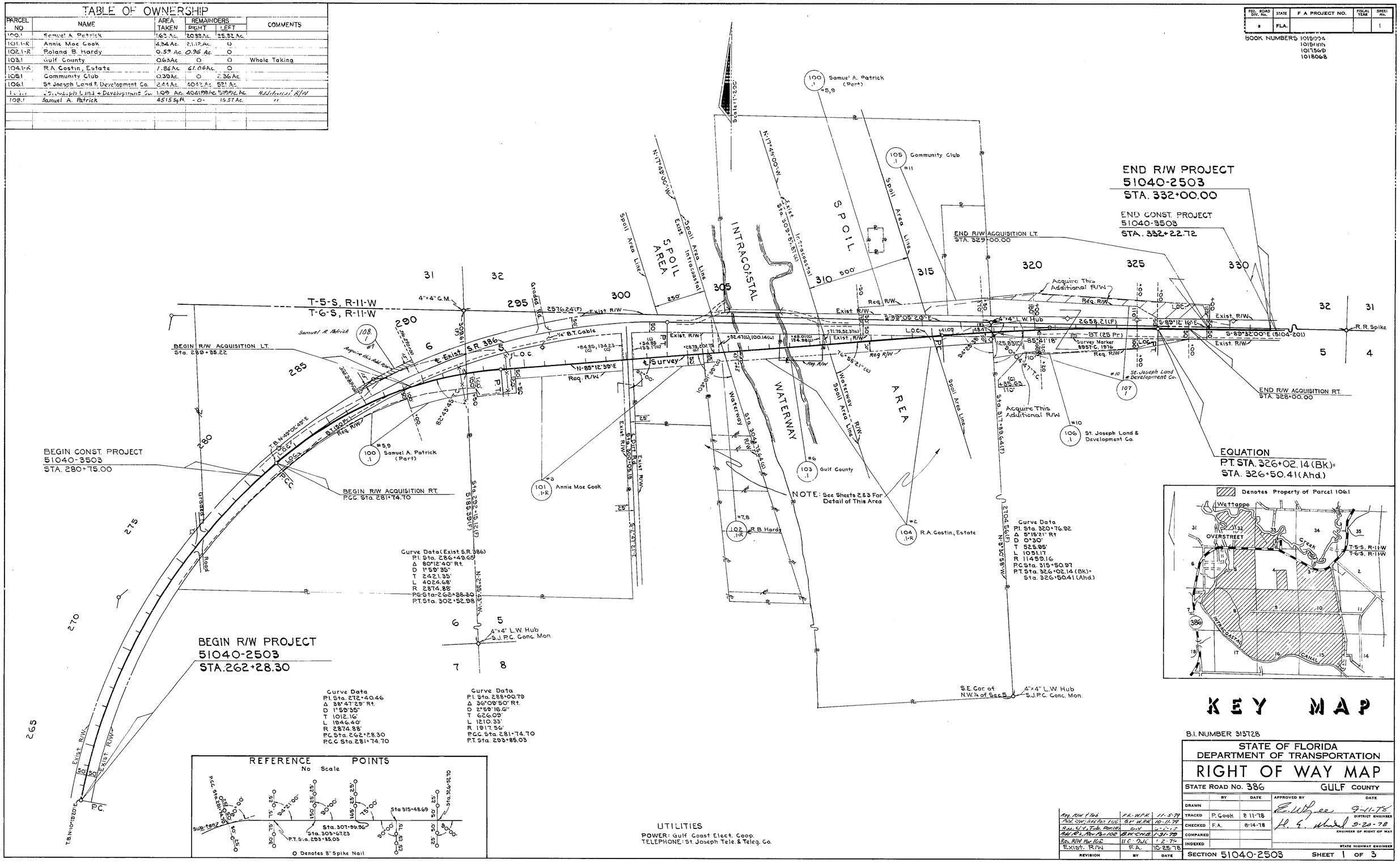

UTILITIES
POWER: Gulf Coast Elect. Coop.
TELEPHONE: St. Joseph Tele. & Teleg. Co.

REVISION	BY	DATE
Rep. R/W & Tab	F.R.-W.P.H.	11-5-79
Add R/W, Add for 106	B.V. W.P.H.	10-11-79
Add S/V, Tab. Parcel 10	B.V.	2-21-79
Add R/W, Rev. Tab-102	B.W.-C.N.B.	1-31-79
Rev. R/W Rev. 106	W.C.-D.W.C.	1-2-79
Exist. R/W	F.A.	10-25-78

B.I. NUMBER 313728

STATE OF FLORIDA
DEPARTMENT OF TRANSPORTATION

RIGHT OF WAY MAP

STATE ROAD No. 386 — GULF COUNTY

	BY	DATE	APPROVED BY	DATE
DRAWN			E. W. Lee	9-11-78 DISTRICT ENGINEER
TRACED	P. Cook	8-11-78		
CHECKED	F.A.	8-14-78	H. E. Nutt	9-20-78 ENGINEER OF RIGHT OF WAY
COMPARED				
INDEXED				STATE HIGHWAY ENGINEER

SECTION 51040-2503 — SHEET 1 OF 3

BRIDGE NO. 510023 ON INTRACOASTAL CANAL

FED. ROAD DIV. No.	STATE	F A PROJECT NO.	FISCAL YEAR	SHEET No.
3	FLA.			2

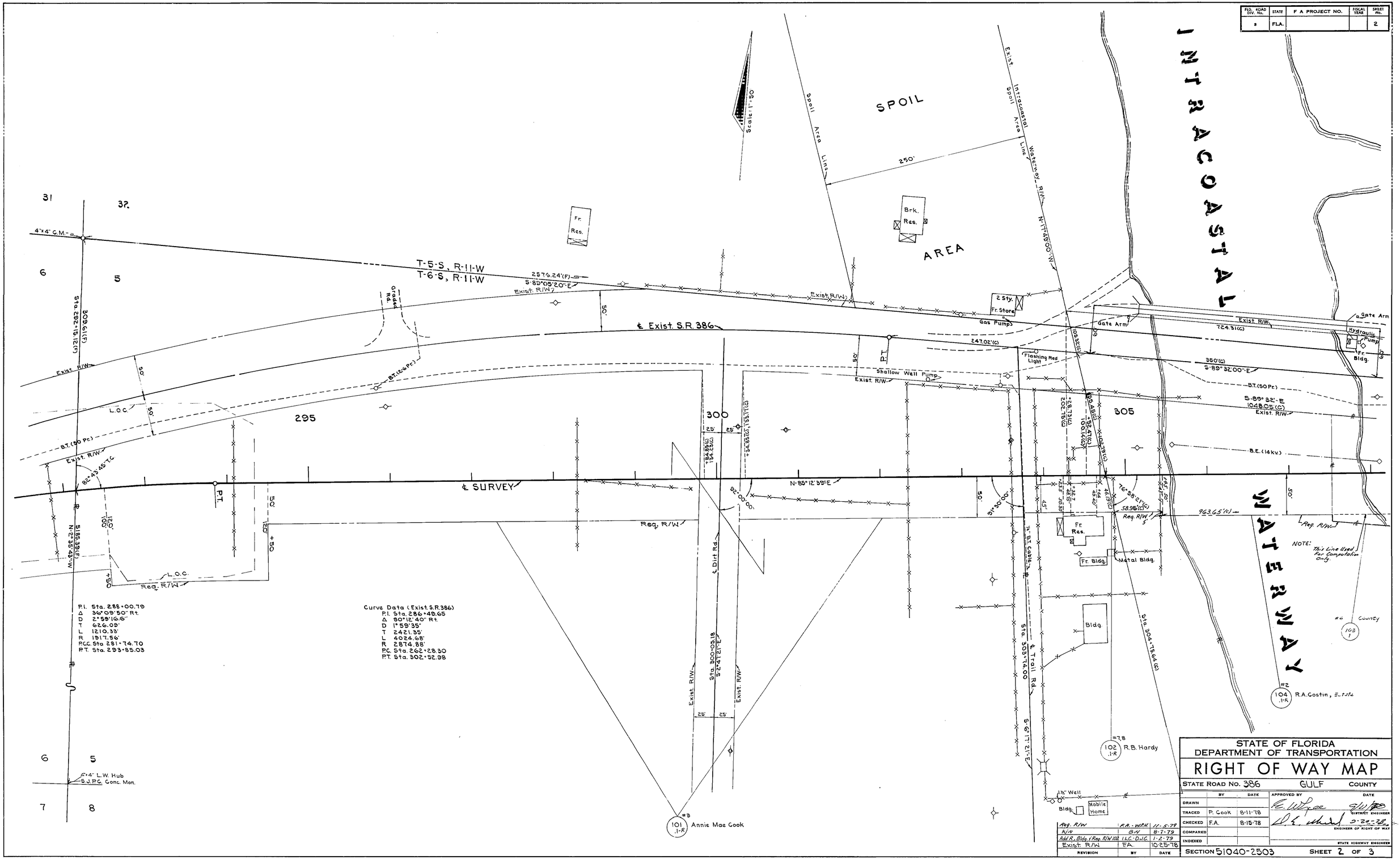

REVISION	BY	DATE
Req. R/W	F.A. - W.P.H.	11-5-79
R/W	B.N.	8-7-79
Add R, Bldg. / Req. R/W 102	I.L.C.-D.J.C.	1-2-79
Exist. R/W	F.A.	10-25-78

STATE OF FLORIDA
DEPARTMENT OF TRANSPORTATION

RIGHT OF WAY MAP

STATE ROAD No. 386 GULF COUNTY

	BY	DATE
DRAWN		
TRACED	P. Cook	8-11-78
CHECKED	F.A.	8-15-78
COMPARED		
INDEXED		

APPROVED BY — DATE
E. Whyte — 9/11/78 — DISTRICT ENGINEER
D. E. [illegible] — 9-20-78 — ENGINEER OF RIGHT OF WAY
STATE HIGHWAY ENGINEER

SECTION 51040-2503 SHEET 2 OF 3

BRIDGE NO 510023 ON INTRACOASTAL CANAL

FED. ROAD DIV. No.	STATE	F A PROJECT NO.	FISCAL YEAR	SHEET No.
3	FLA.			3

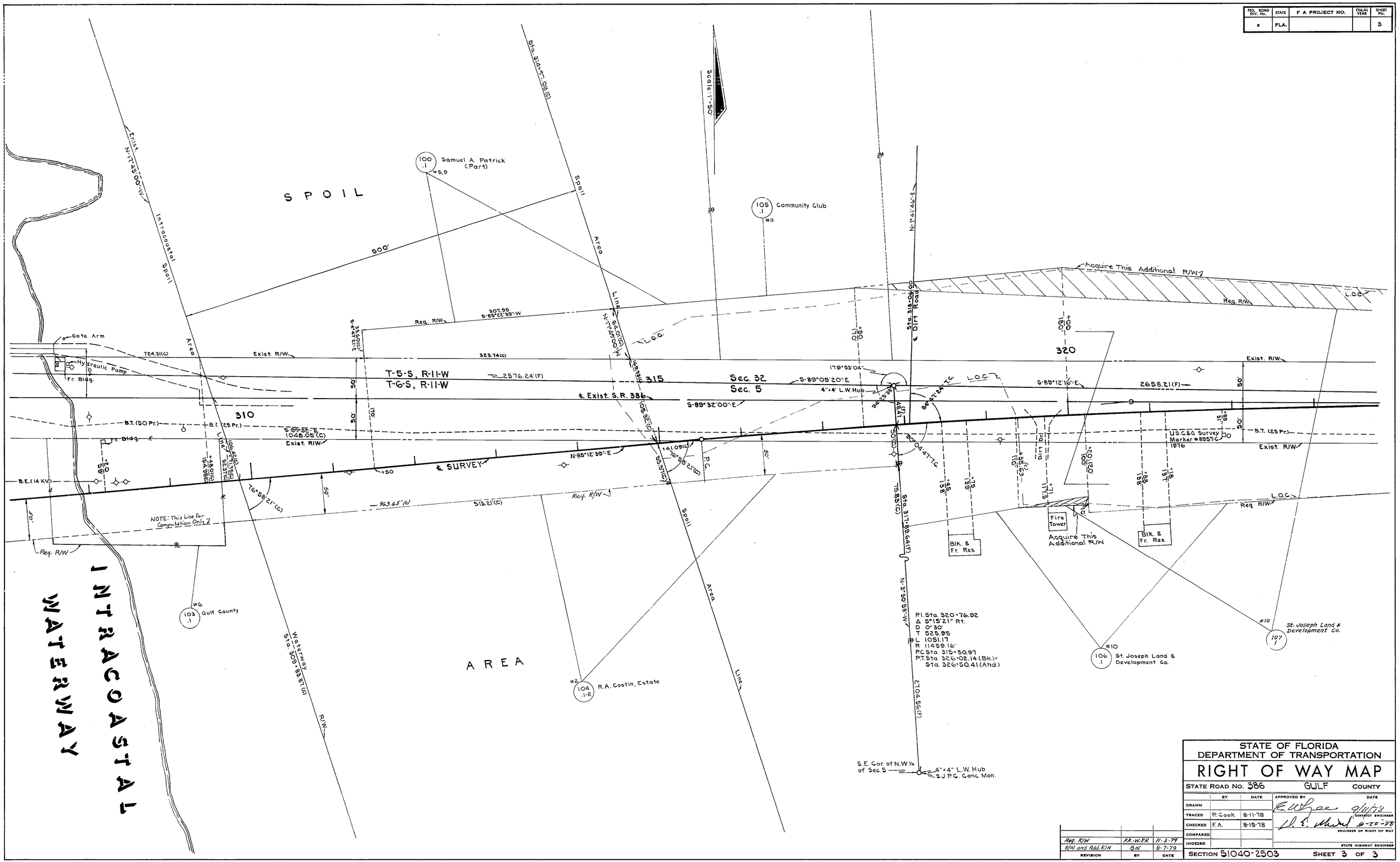

REVISION	BY	DATE
Req. R/W	F.A.-W.P.H.	11-5-79
R/W and Add. R/W	B.W.	8-7-79

STATE OF FLORIDA
DEPARTMENT OF TRANSPORTATION

RIGHT OF WAY MAP

STATE ROAD No. 386 GULF COUNTY

	BY	DATE	APPROVED BY	DATE
DRAWN			R. W. Lee	9/11/78 DISTRICT ENGINEER
TRACED	P. Cook	8-11-78		
CHECKED	F.A.	8-15-78	D. E. Mead	9-20-78 ENGINEER OF RIGHT OF WAY
COMPARED				
INDEXED				STATE HIGHWAY ENGINEER

SECTION 51040-2503 SHEET 3 OF 3

BRIDGE NO 510023 ON INTRACOASTAL CANAL