FED. ROAD DIV. No.	STATE	F A PROJECT NO.	FISCAL YEAR	SHEET No.
3	FLA.			

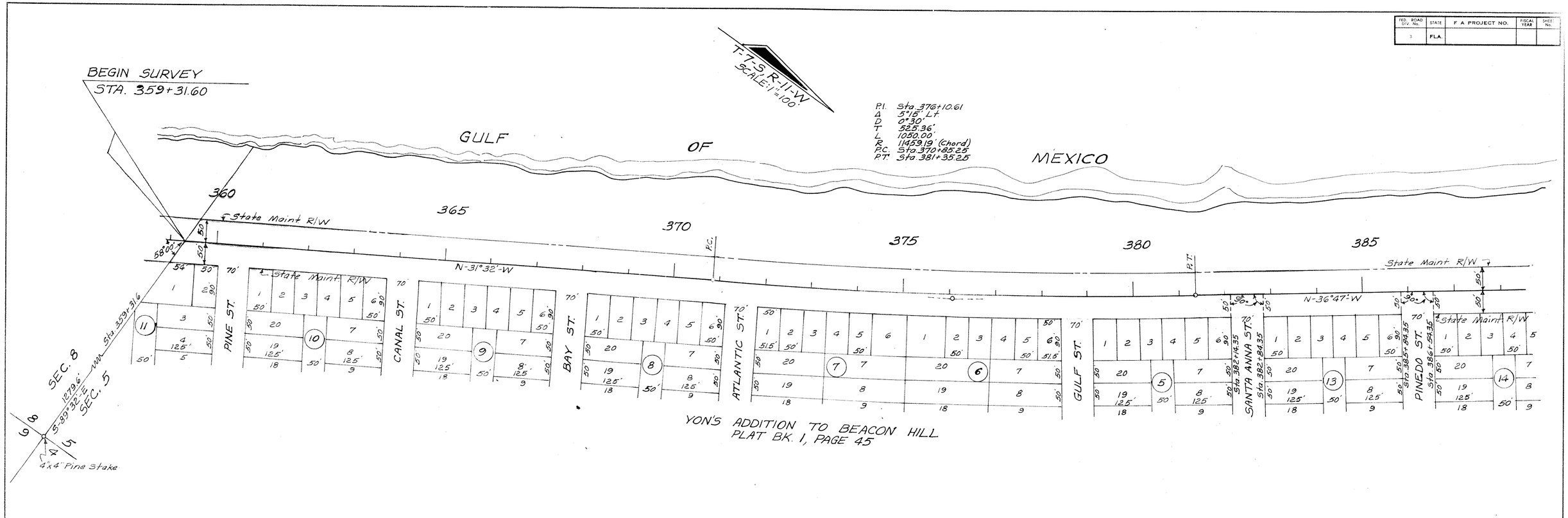

THIS IS TO CERTIFY that the within and attached sheets numbered 1 to 3 inclusive, constitute a true copy of the official RIGHT OF WAY MAP showing Location and Survey by the State of Florida Department of Transportation for a portion of State Road 30, designated as Section 51010 in Gulf County, Florida.

THE PROPERTY outlined in [illegible] ink, and labeled State Maintained R/W on the said sheets has been vested in the State of Florida Department of Transportation, pursuant to the provisions of Section 95.361 Florida Statutes.

IN WITNESS WHEREOF, We have hereunto set our hands and affixed the seal of the State of Florida Department of Transportation, at Tallahassee, Florida, this 4th day of May, A.D. 1981.

Jacob D. Varn
Secretary of Transportation,
State of Florida Department
of Transportation

Joyce A. Yown
Executive Secretary, State of
Florida Department of Transportation

ACCEPTED FOR FILES, and recorded in the Public Records of Gulf County, Florida, this 11TH day of MAY, A.D. 1981 in Roads Plat Book 3, Pages 91-93

JERRY GATES
Clerk of Circuit Court of
Gulf County, Florida

#116

STATE OF FLORIDA
DEPARTMENT OF TRANSPORTATION

MAINTENANCE MAP

STATE ROAD NO. 30 GULF COUNTY

	BY	DATE	APPROVED BY	DATE
DRAWN			[signature]	4-23-81
TRACED	D.F.E.	3-20-81	DISTRICT ENGINEER	
CHECKED			W.A. Carlson	4-28-81
COMPARED			ENGINEER OF RIGHT OF WAY	
INDEXED			STATE HIGHWAY ENGINEER	

REVISION	BY	DATE

SECTION 51010 SHEET 1 OF 3

FED. ROAD DIV. No.	STATE	F A PROJECT NO.	FISCAL YEAR	SHEET No.
3	FLA.			

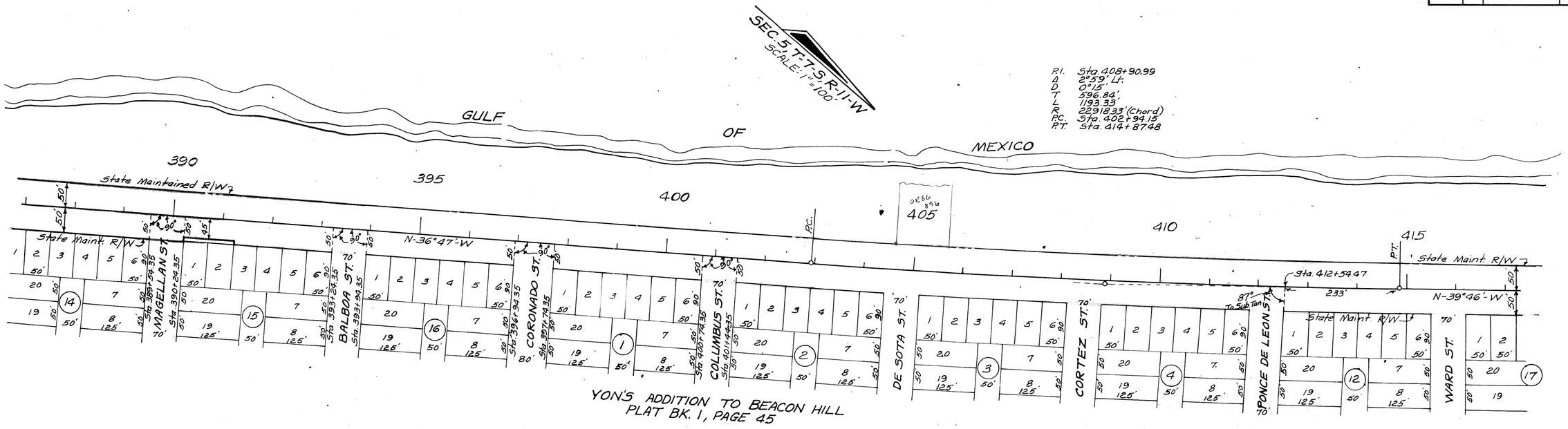

REVISION	BY	DATE

STATE OF FLORIDA
DEPARTMENT OF TRANSPORTATION

MAINTENANCE MAP

STATE ROAD NO. 30 GULF COUNTY

	BY	DATE	APPROVED BY	DATE
DRAWN			[signature]	4-23-81
TRACED	D.F.E.	3-20-81	DISTRICT ENGINEER	
CHECKED			W. A. [signature]	4-28-81
COMPARED			ENGINEER OF RIGHT OF WAY	
INDEXED			STATE HIGHWAY ENGINEER	

SECTION 51010 SHEET 2 OF 3

FED. ROAD DIV. No.	STATE	F.A. PROJECT NO.	FISCAL YEAR	SHEET No.
3	FLA.			

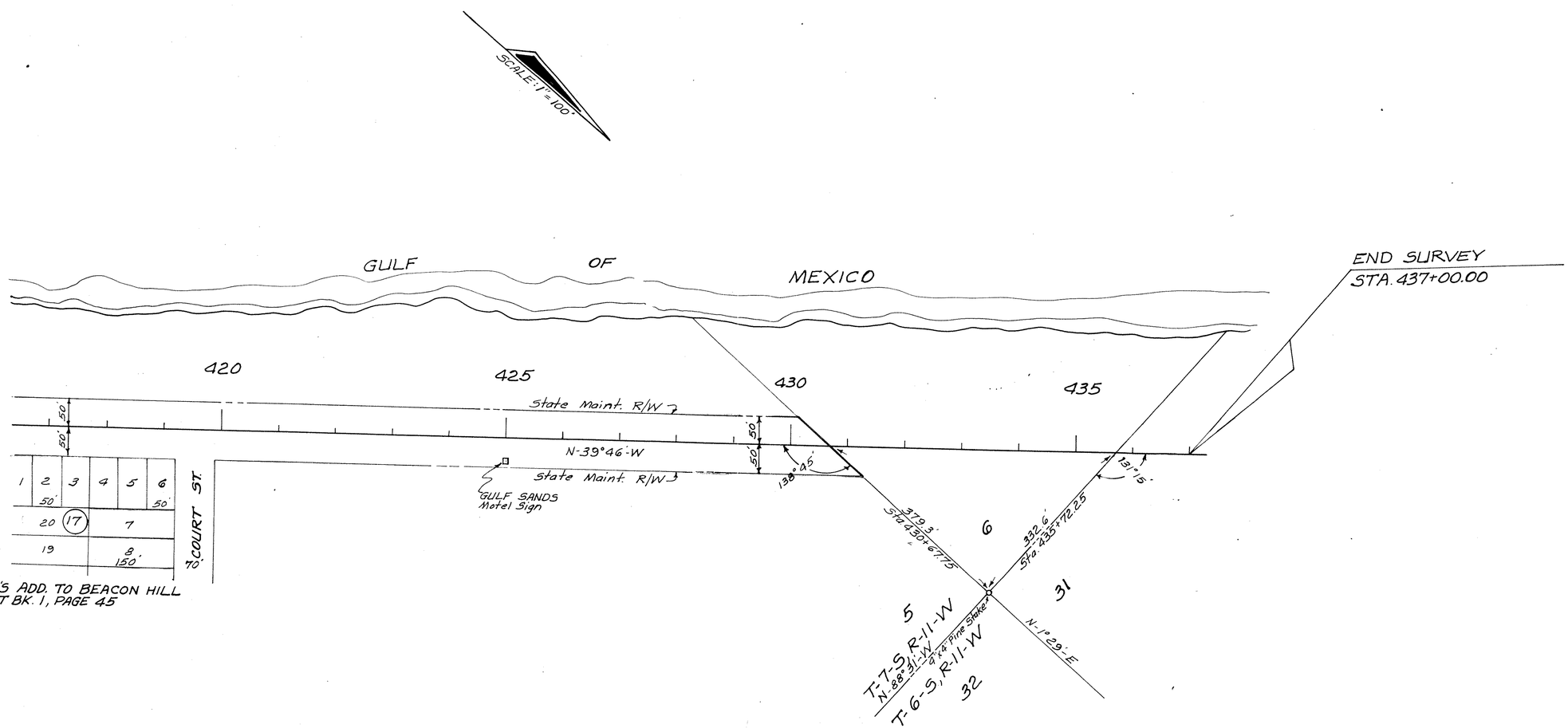

STATE OF FLORIDA
DEPARTMENT OF TRANSPORTATION

MAINTENANCE MAP

STATE ROAD No. 30 GULF COUNTY

	BY	DATE	APPROVED BY	DATE
DRAWN				4-23-81
TRACED	D.F.E.	3-20-81	DISTRICT ENGINEER	
CHECKED			W.A. Davidson	4-28-81
COMPARED			ENGINEER OF RIGHT OF WAY	
INDEXED			STATE HIGHWAY ENGINEER	

REVISION	BY	DATE

SECTION 51010 SHEET 3 OF 3

A.F. 9782

F.A. PROJECT NO.	SHEET NO.
N/A	1

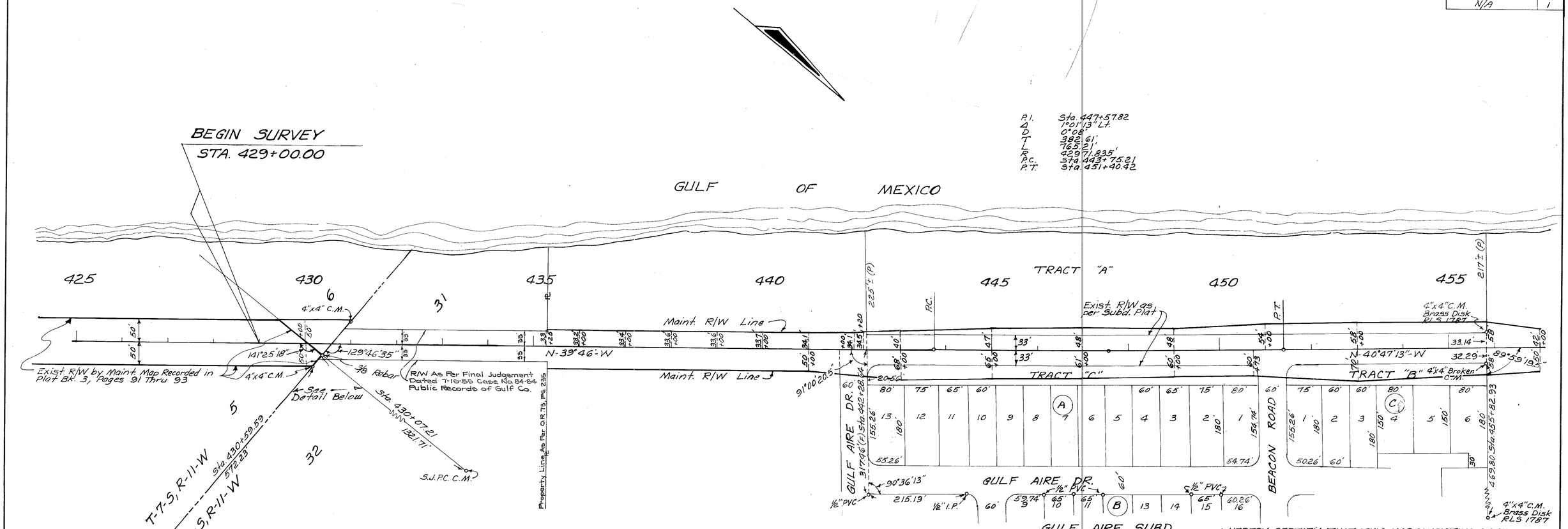

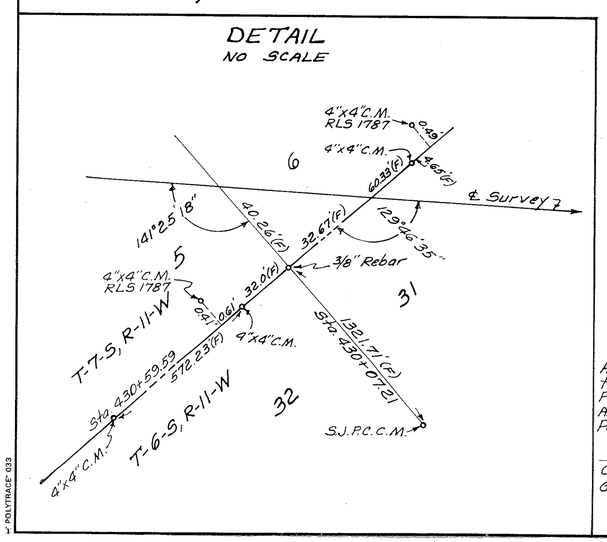

THIS IS TO CERTIFY that the within and attached sheets numbered 1 to 3, inclusive, constitute a true copy of the official RIGHT OF WAY MAP showing Location and Survey by the State Of Florida Department of Transportation for a portion of State Road 30, designated as Section 51010 in GULF County, Florida.

THE PROPERTY labeled MAINT. R/W LINE on the said sheets has been vested in the State of Florida Department of Transportation, pursuant to the provisions of Section 95.361 Florida Statutes.

IN WITNESS WHEREOF, We have hereunto set our hands and affixed the seal of the State Of Florida Department of Transportation, at Tallahassee, Florida, this 31st day of February A.D. 1984.

Secretary of Transportation,
State of Florida Department of Transportation

Executive Secretary
State of Florida Department of Transportation

Accepted for files, and recorded in the Public Records of Gulf County, Florida this 13TH day of MARCH A.D. 1984, in Road Plat Book 4, Page 456.

JERRY GATES
Clerk of the Circuit Court of Gulf County, Florida.

I HEREBY CERTIFY THAT THIS MAP, CONSISTING OF SHEET 1 THRU 3, IS A TRUE AND ACCURATE DEPICTION OF A FIELD SURVEY PERFORMED FOR THE DEPARTMENT OF TRANSPORTATION IN NOVEMBER 1983, UNDER THE RESPONSIBLE CHARGE OF RUSSELL B. HOOD, FLORIDA REGISTERED LAND SURVEYOR NO. 2058, SAID SURVEY BEING SHOWN AND CERTIFIED IN FIELD BOOK 1030414. I FURTHER CERTIFY TO THE BEST OF MY KNOWLEDGE AND BELIEF, THAT THIS MAP IS TRUE AND ACCURATE AND MEETS THE MINIMUM TECHNICAL REQUIREMENTS FOR SPECIFIC PURPOSE SURVEYS AS SET FORTH IN RULE 21HH-6 AS ADOPTED BY THE FLORIDA BOARD OF LAND SURVEYORS ON SEPTEMBER 1, 1981.

Stephen Carroll
FLORIDA REGISTERED LAND SURVEYOR NO. 2944
FLORIDA DEPARTMENT OF TRANSPORTATION
CHIPLEY, FLORIDA
FEBRUARY 7, 1984

REVISION	BY	DATE
R/W (Final Judgement)	T.C.	9-8-85

FLORIDA DEPARTMENT OF TRANSPORTATION
RIGHT OF WAY ENGINEERING SECTION

MAINTENANCE MAP

STATE ROAD NO. 30 GULF COUNTY

	BY	DATE	APPROVED BY	DATE
DRAWN	D.F.E.	1-6-84	Charles Dunn	2-7-84
TRACED	D.F.E.	1-20-84	DISTRICT ENGINEER	
CHECKED	B.W.	1-26-84	W. A. Chapman	2/14/84
			ENGINEER OF RIGHT OF WAY	

MAPS PREPARED BY 3RD. DISTRICT
FIELD BOOK NO'S. 1030414
W.P.I. NO. N/A
SCALE 1"=100'
SECTION 51010
SHEET 1 of 3

POLYTRACE 033

AF 9782

F.A. PROJECT NO.	SHEET NO.
N/A	2

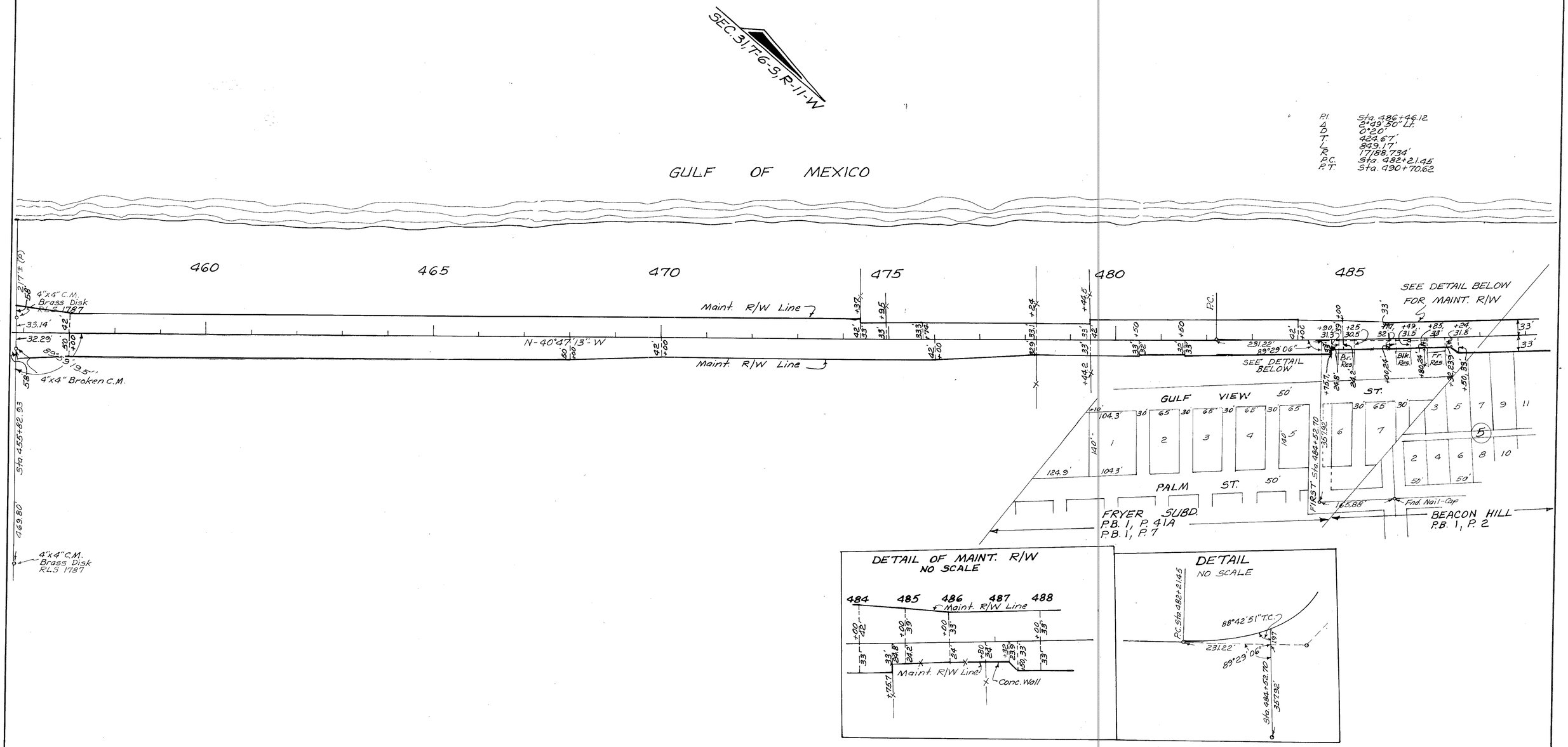

FLORIDA DEPARTMENT OF TRANSPORTATION
RIGHT OF WAY ENGINEERING SECTION

MAINTENANCE MAP

STATE ROAD NO. 30 — GULF COUNTY

	BY	DATE	APPROVED BY	DATE
DRAWN	D.F.E.	1-6-84	[signature] DISTRICT ENGINEER	2-7-84
TRACED	D.F.E.	1-20-84	[signature] ENGINEER OF RIGHT OF WAY	2/14/84
CHECKED	B.W.	1-26-84		

MAPS PREPARED BY: 3RD DISTRICT
FIELD BOOK NO'S.: 1030414
W.P.I. NO. N/A
SCALE 1" = 100'
SECTION 51010
SHEET 2 of 3

REVISION	BY	DATE

POLYTRACE 033

F.A. PROJECT NO.	SHEET NO.
N/A	3

P.I. Sta. 486+46.12
Δ 2°49'50" Lt.
D 0°20'
T 424.67'
L 849.17'
R 17188.734'
P.C. Sta. 482+21.45
P.T. Sta. 490+70.62

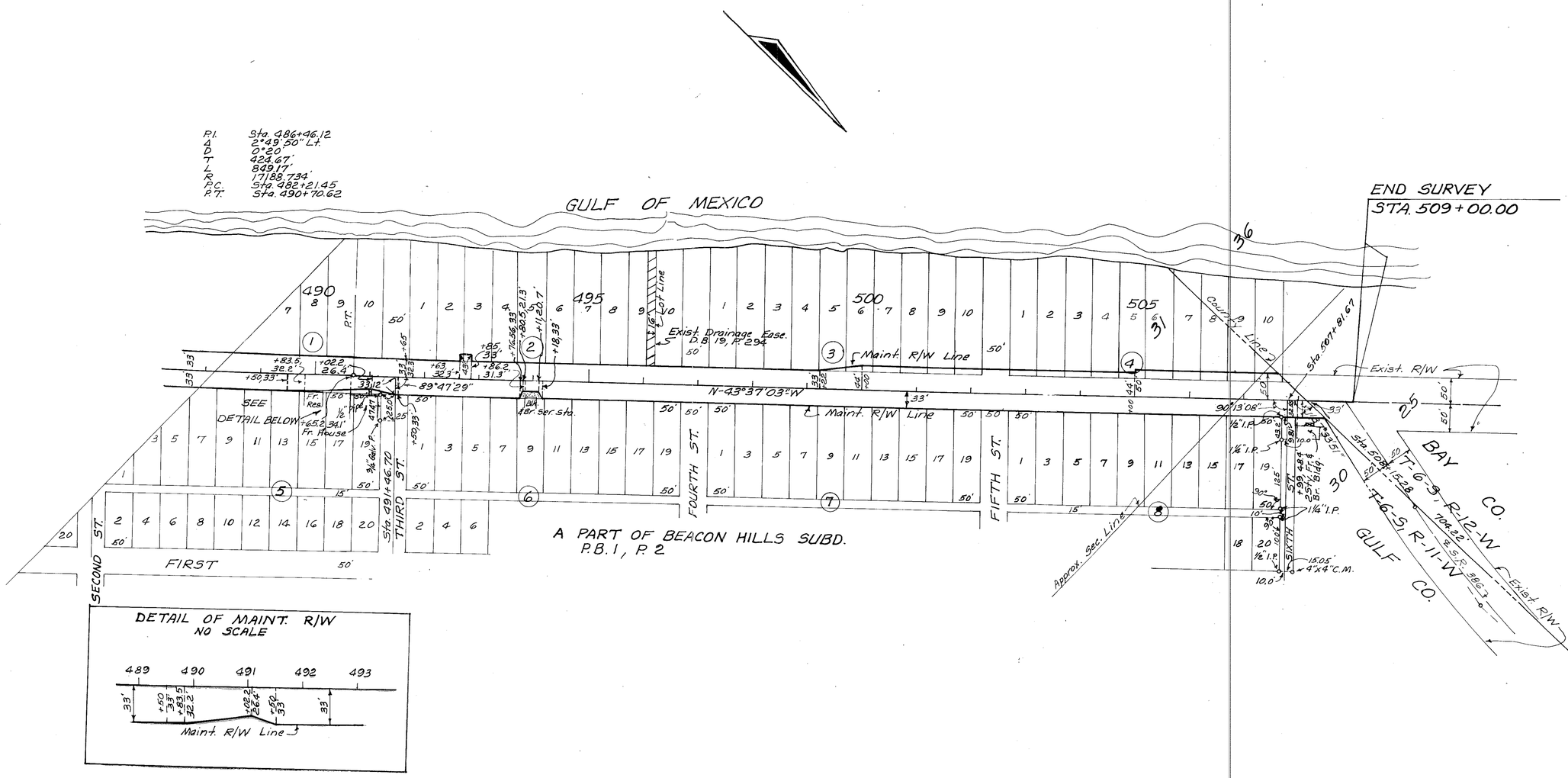

FLORIDA DEPARTMENT OF TRANSPORTATION
RIGHT OF WAY ENGINEERING SECTION

MAINTENANCE MAP

STATE ROAD NO. 30 GULF COUNTY

	BY	DATE	APPROVED BY	DATE
DRAWN	D.F.E.	1-6-84	DISTRICT ENGINEER: Design	2-7-84
TRACED	D.F.E.	1-20-84		
CHECKED	B.W.	1-26-84	ENGINEER OF RIGHT OF WAY	2/14/84

MAPS PREPARED BY: 3RD. DISTRICT
FIELD BOOK NO'S: 1030414
W.P.I. NO. N/A
SCALE 1" = 100'
SECTION 51010
SHEET 3 of 3

REVISION	BY	DATE

POLYTRACE 033