FED. ROAD DIV. No.	STATE	SEC. AND JOB No.	FISCAL YEAR	SHEET No.	TOTAL SHEETS
3	FLA.			1	

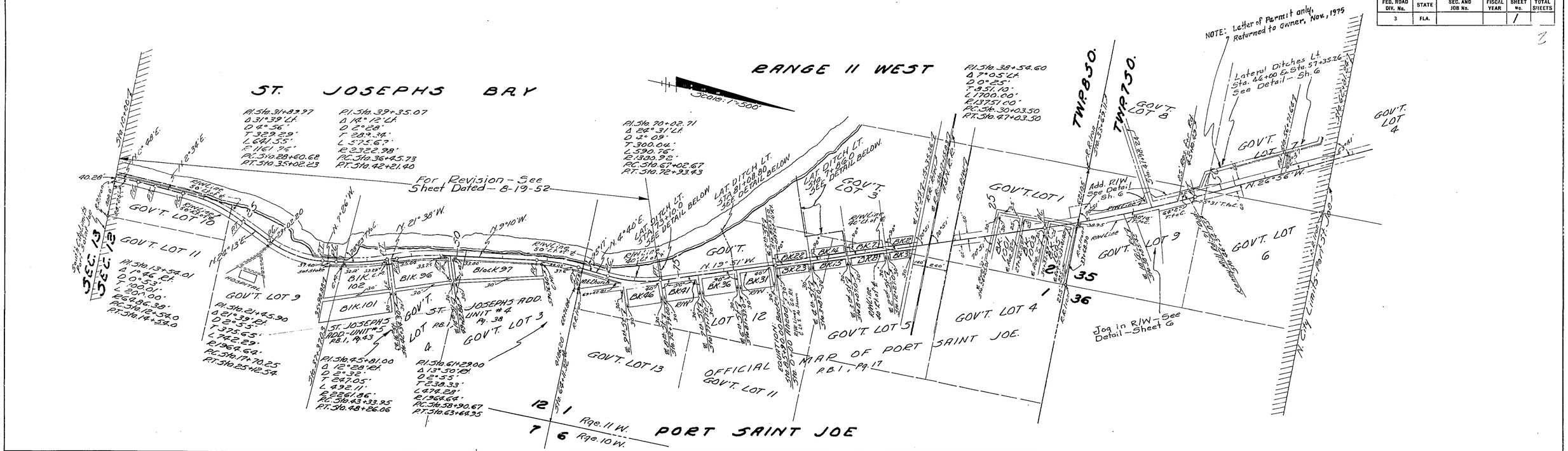

TABULATION OF DEEDS IN FILE

SRD NO.	GRANTOR	INSTRUMENT	DATE OF EXEC.	RECORDED BOOK	RECORDED PAGE	CLERKS NO.	REMARKS
1	City of Port St. Joe	Agreement	1-18-49				R/W Contract
2	Gulf County	Resolution	6-7-49	-	-	-	
3E	City of Port St. Joe	Q.C. Deed	6-7-49	19	601	10710	R/W
4		Void. Not required. R/W reduced					
5	A.D. LAWSON, etux	CONDEMNED SEE	SRD No. 57				
6		Void - Not required - R/W reduced					
7		Void - Not required - R/W reduced					
8	George H. Wimberly et ux	Q.C. Deed	12-15-49	21	117	10,867	R/W
9	Void - Satisfied						
10	George G. Tapper et ux	Q.C. Deed	12-15-49	21	118	10,868	R/W
11	We Pabitch Ka State Bank	Mortgage	12-15-49	21	119	10,869	R/W
12	Standard Oil Co.	Q.C. Deed	5-30-50	21	249	11,030	R/W
13	W. O. Anderson et ux	Q.C. Deed	12-15-49	21	121	10,870	R/W
14		Void. Satisfied					
15	H.B. Lewis et ux	Q.C. Deed	12-15-49	21	122	10,871	R/W
16		Void - Satisfied					
17	MODERN COACH CORPORATION	CONDEMNED SEE	SRD No. 57				
18	B.W. Ellis et ux	Q.C. Deed	12-15-49	21	123	10,872	R/W
19	C.A. McGowin et ux	Q.C. Deed	6-29-49	19	602	10719	R/W
20	Gus B. Creech et al	Q.C. Deed	6-27-49	19	603	10720	R/W
21	Gus B. Creech et al	Lien Mtg.	6-10-49	10	385	-	
22	T.H. Stone, etux	CONDEMNED SEE	SRD No. 57				
23	George M. Anchors et ux	Q.C. Deed	12-15-49	21	124	10,873	R/W
24	Reconstruction Finance Corp.	Mortgage	12-15-49	21	125	10,874	R/W
25R	St. Joseph Land & Development Co.	Q.C. Deed	12-27-49	21	142	10,889	R/W
26							
27							
28R	Port St. Joe Dock & Terminal Co.	Q.C. Deed	12-27-49	21	140	10,886	R/W
29							
30							
31							
32							
33							
34							
35							
36							
37							
38							
39							
40							
41							
42							
43							
44							
45							
46	City of Port St. Joe	Agreement	12-12-49				
47	T.H. Stone et ux	Permit	5-5-50				
48	Gus B. Creech et al	Permit	12-8-49				
49	Standard Oil Co.	Permit	5-30-50	21	250	11,031	R/W

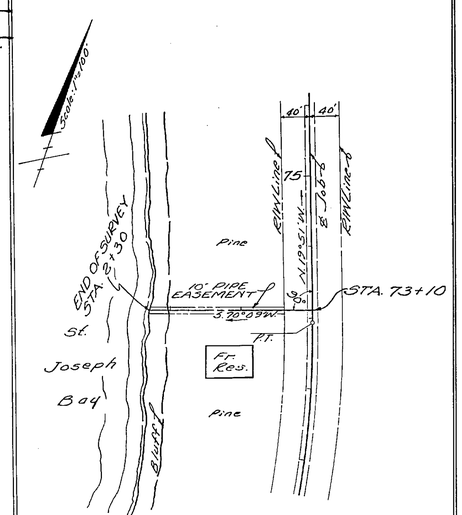

SECTION 1
TWP. 8 S. - RGE. 11 W.

PIPE EASEMENT LT. STA. 73+10

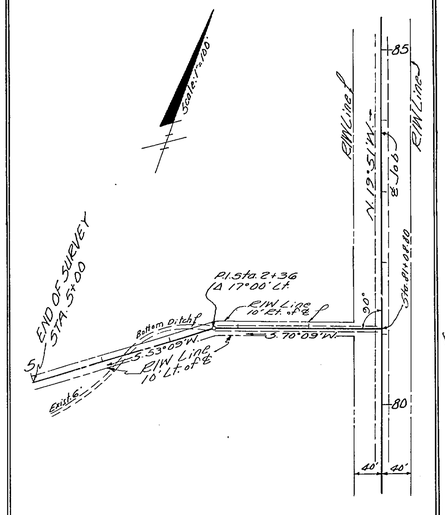

SECTION 1
TWP. 8 S. - RGE. 11 W.

LATERAL DITCH LT. STA. 81+08.80

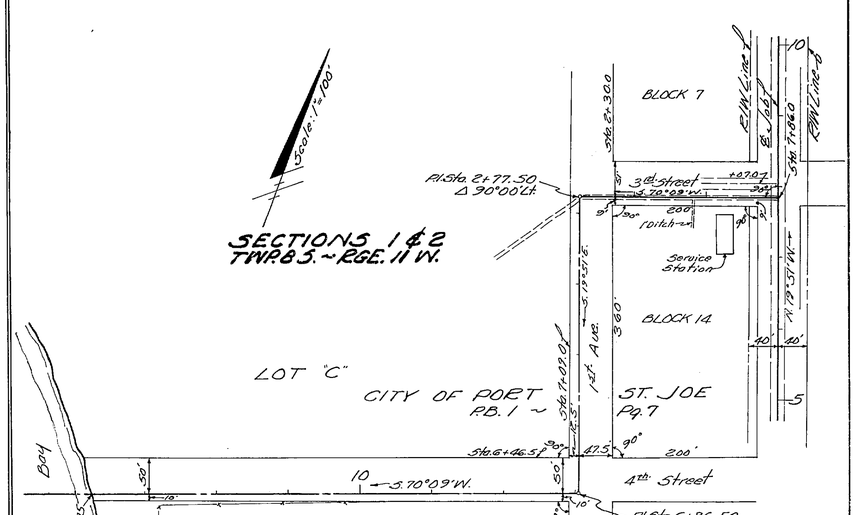

LATERAL DITCH LT. STA. 7+86.0

STATE OF FLORIDA
STATE ROAD DEPARTMENT

RIGHT OF WAY MAP

SECTION No. 5101
ROAD No. 30 Gulf COUNTY

SCALE 1"=	NAMES	DATES	APPROVED BY
DRAWN	[illegible]	9-16-48	
TRACED	[illegible]	9-16-48	DIVISION ENGINEER
INDEXED	[illegible]	3-24-49	
REVISED	[illegible]	8-12-52	STATE HIGHWAY ENGINEER
REVISED	[illegible]	1-14-64	
		9-18-49	
		4-23-49	
		1-9-50	
		11-22-50	

REV. - [illegible] 12-8-53
NOTE: BW 11-7-75

2

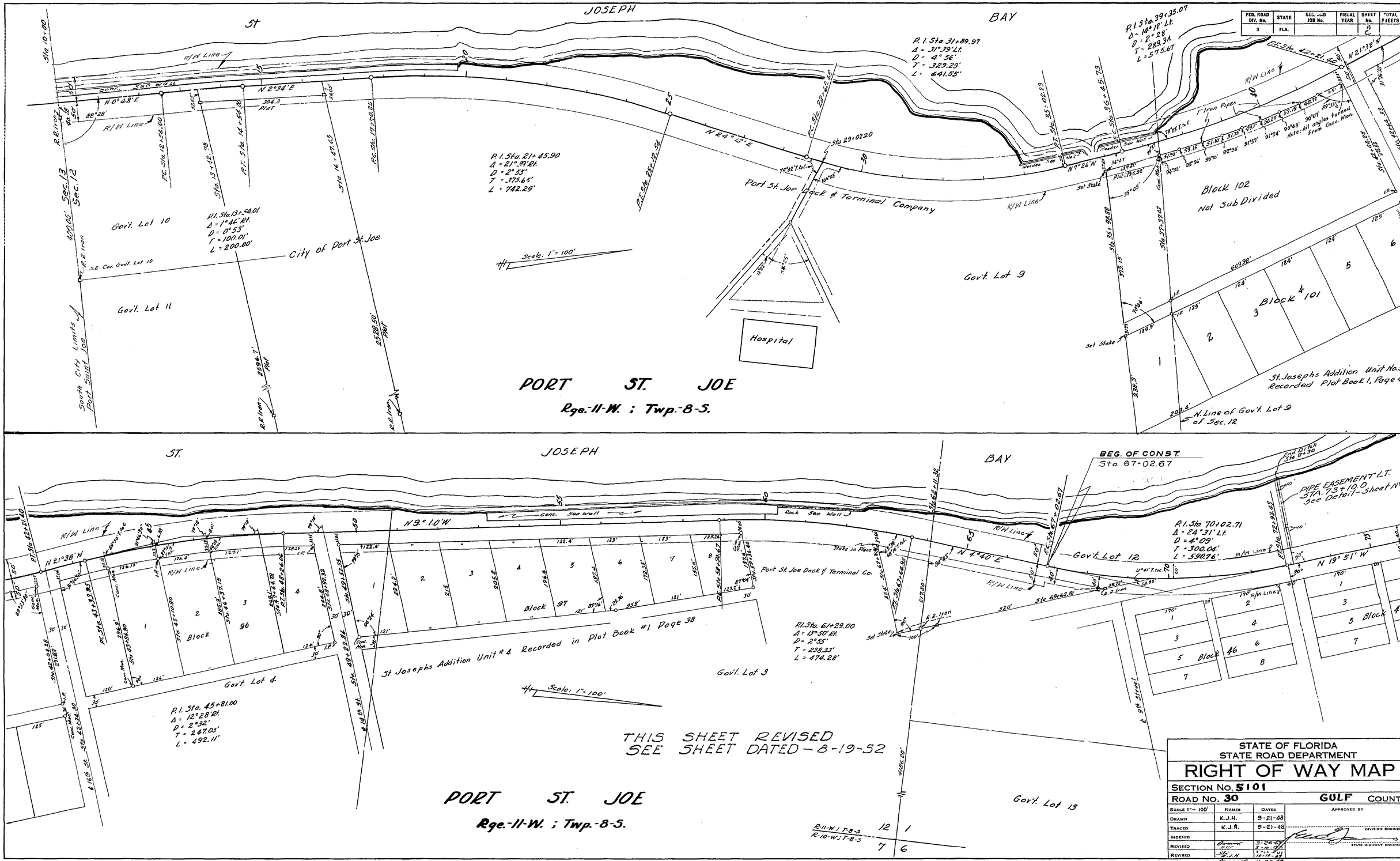

FED. ROAD DIV. No. 3
STATE FLA.
SEC. AND JOB No.
FISCAL YEAR
SHEET No. 2
TOTAL SHEETS
JOSEPH
BAY
St
R/W Line
Conc. Sea Wall
N 0° 48' E
N 2° 34' E
N 24° 13' E
N 7° 26' W
N 21° 38' W
P. I. Sta. 31+89.97
Δ = 31° 39' Lt.
D = 4° 56'
T = 329.29'
L = 641.55'
P. I. Sta. 39+35.07
Δ = 14° 19' Lt.
D = 2° 28'
T = 289.34
L = 575.67'
P. I. Sta. 21+45.90
Δ = 21° 39' Rt.
D = 2° 55'
T = 375.65'
L = 742.29'
P. I. Sta. 13+54.01
Δ = 1° 46' Rt.
D = 0° 53'
T = 100.01'
L = 200.00'
Sta 29+02.20
Port St. Joe Dock & Terminal Company
Govt. Lot 10
Govt. Lot 11
Govt. Lot 9
City of Port St. Joe
S.E. Cor. Govt. Lot 10
South City Limits Port Saint Joe
Scale: 1" = 100'
Hospital
Block 102
Not Sub Divided
Block 101
St. Josephs Addition Unit No. 5 Recorded Plat Book 1, Page 43
N. Line of Govt. Lot 9 of Sec. 12
Note: All angles turned from Conc. Mon.
PORT ST. JOE
Rge.-11-W. ; Twp.-8-S.
ST.
JOSEPH
BAY
BEG. OF CONST.
Sta. 67+02.67
PIPE EASEMENT LT.
STA. 73+10.0
See Detail-Sheet No. 1
N 9° 10' W
N 4° 40' E
N 19° 51' W
Govt. Lot 12
Govt. Lot 4
Govt. Lot 3
Govt. Lot 13
Block 96
Block 97
Block 46
Block 41
Port St. Joe Dock & Terminal Co.
St. Josephs Addition Unit #4 Recorded in Plat Book #1 Page 38
P. I. Sta. 45+81.00
Δ = 12° 28' Rt.
D = 2° 32'
T = 247.05'
L = 492.11'
P. I. Sta. 61+29.00
Δ = 13° 50' Rt.
D = 2° 55'
T = 238.33'
L = 474.28'
P. I. Sta. 70+02.71
Δ = 24° 31' Lt.
D = 4° 09'
T = 300.04'
L = 590.76'
THIS SHEET REVISED
SEE SHEET DATED - 8-19-52
PORT ST. JOE
Rge.-11-W. ; Twp.-8-S.
R-11-W ; T-8-S
R-10-W ; T-8-S
STATE OF FLORIDA
STATE ROAD DEPARTMENT
RIGHT OF WAY MAP
SECTION No. 5101
ROAD No. 30
GULF COUNTY
SCALE 1" = 100'
NAMES
DATES
DRAWN K.J.H. 9-21-48
TRACED K.J.A. 9-21-48
INDEXED
REVISED
REVISED
APPROVED BY
DIVISION ENGINEER
STATE HIGHWAY ENGINEER

FED. ROAD DIV. No.	STATE	SEC. AND JOB No.	FISCAL YEAR	SHEET No.	TOTAL SHEETS
3	FLA.			3	

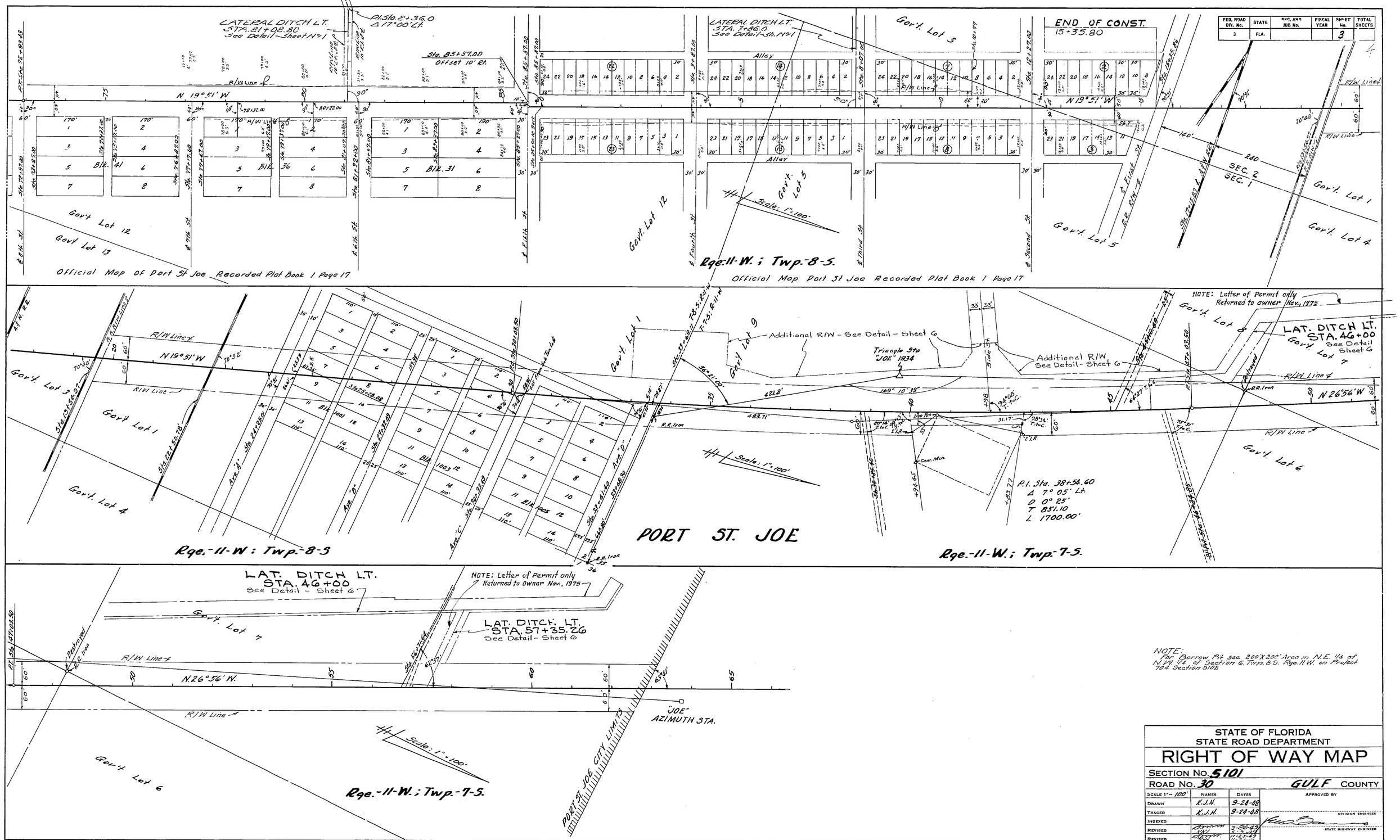

NOTE:
For Borrow Pit see 200'X200' Area in N.E. 1/4 of N.W. 1/4 of Section 6, Twp. 8 S. Rge. 11 W. on Project 704 Section 5102

STATE OF FLORIDA
STATE ROAD DEPARTMENT

RIGHT OF WAY MAP

SECTION No. 5101

ROAD No. 30 GULF COUNTY

SCALE 1" = 100'	NAMES	DATES	APPROVED BY
DRAWN	K.J.H.	9-24-48	DIVISION ENGINEER
TRACED	K.J.H.	9-24-48	
INDEXED			
REVISED	[illegible]	3-26-49	STATE HIGHWAY ENGINEER
REVISED	[illegible]	11-25-49	
	[illegible]	11-27-49	

Note BW 11-7-75 D.F.E. 3-3-66 [illegible] 1-9-50 [illegible] 12-8-53

FED. ROAD DIV. No.	STATE	SEC. AND JOB No.	FISCAL YEAR	SHEET No.	TOTAL SHEETS
3	FLA.			4	

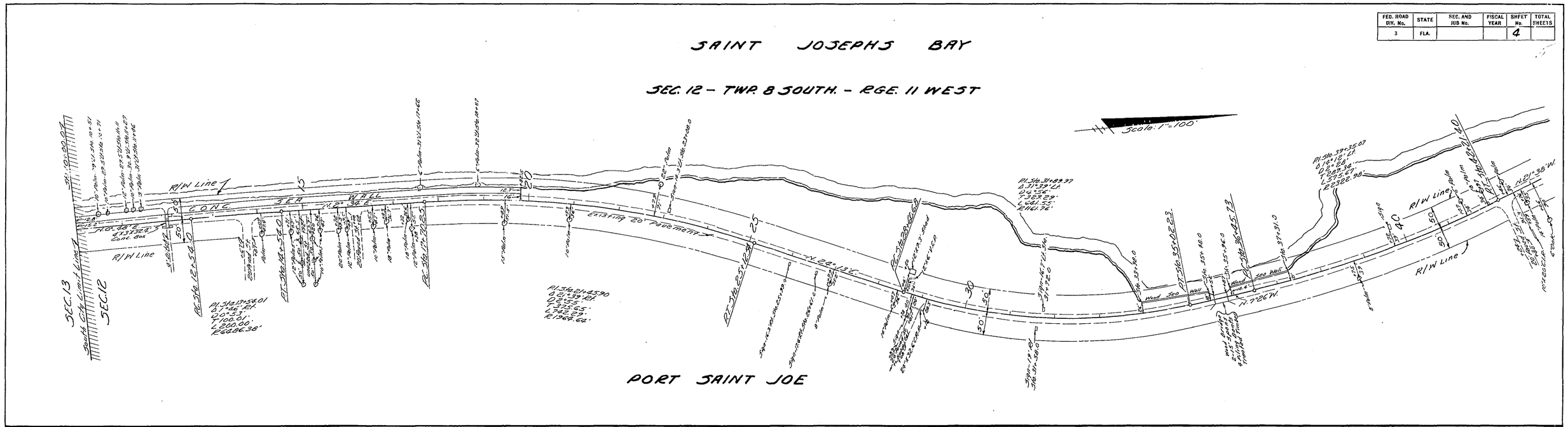

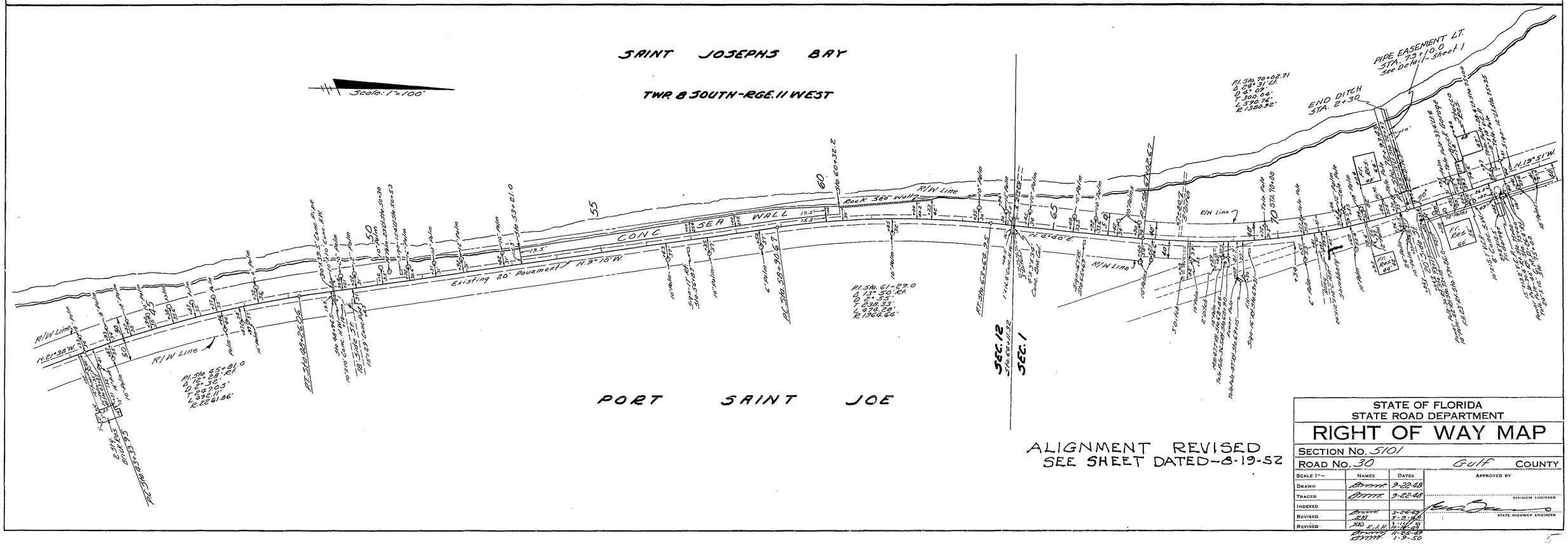

ALIGNMENT REVISED
SEE SHEET DATED-8-19-52

STATE OF FLORIDA
STATE ROAD DEPARTMENT

RIGHT OF WAY MAP

SECTION No. 5101

ROAD No. 30 Gulf COUNTY

SCALE 1"=	NAMES	DATES	APPROVED BY
DRAWN	[signature]	9-22-48	
TRACED	[signature]	9-22-48	DIVISION ENGINEER
INDEXED			
REVISED	[signature]	3-26-49	STATE HIGHWAY ENGINEER
REVISED	[signature]	5-9-49	
	[signature] K.J.H.	9-15-49 / 10-14-49	
	[signature]	11-25-49	
	[signature]	1-9-50	

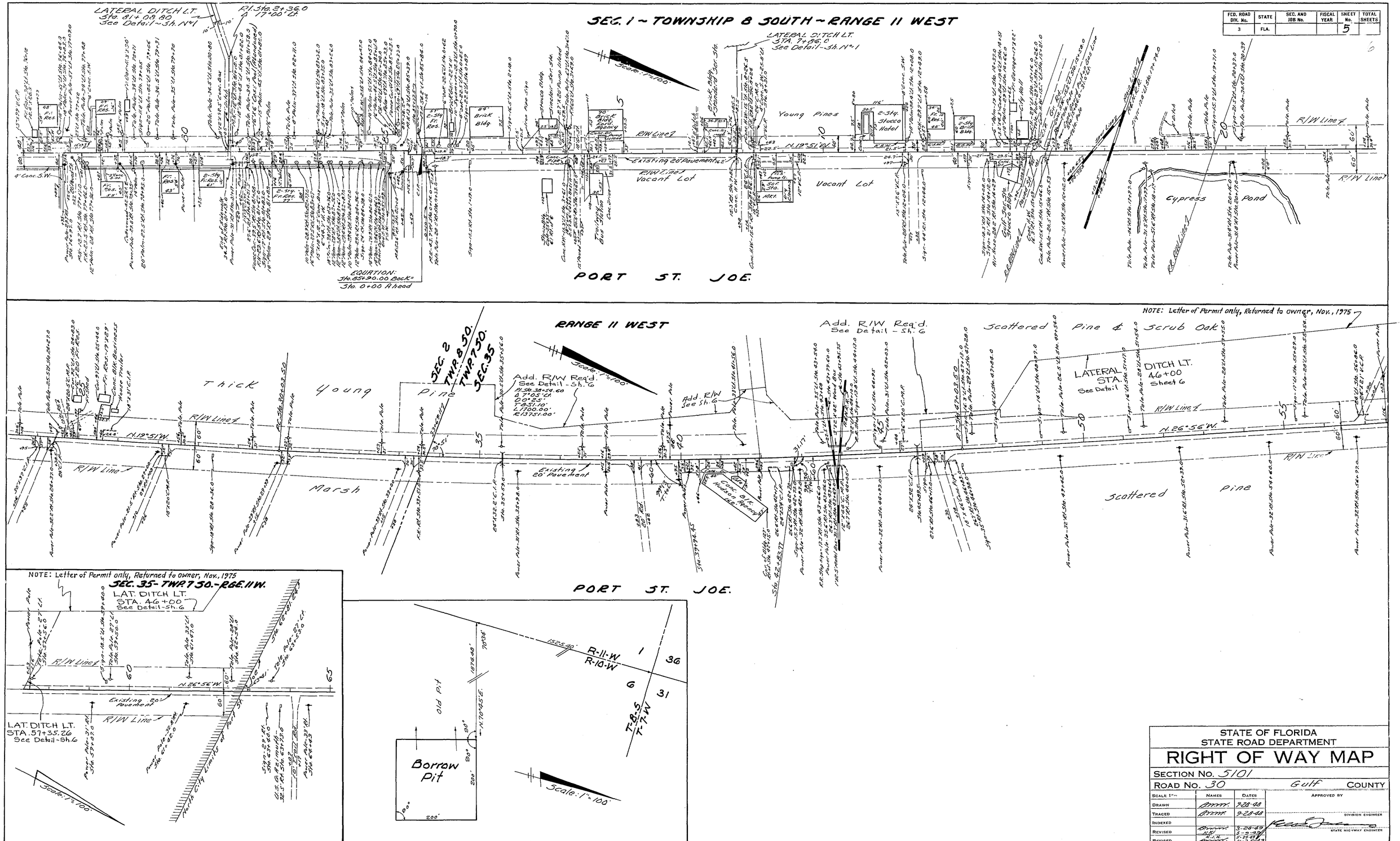

FED. ROAD DIV. No.	STATE	SEC. AND JOB No.	FISCAL YEAR	SHEET No.	TOTAL SHEETS
3	FLA.			5	

STATE OF FLORIDA
STATE ROAD DEPARTMENT

RIGHT OF WAY MAP

SECTION No. 5101

ROAD No. 30 Gulf COUNTY

SCALE 1" =	NAMES	DATES	APPROVED BY
DRAWN	[illegible]	9-28-48	
TRACED	[illegible]	9-28-48	DIVISION ENGINEER
INDEXED			
REVISED	[illegible]	3-28-49	STATE HIGHWAY ENGINEER
REVISED	K.H.	5-9-49	
REVISED	K.H.	5-25-49	
	[illegible]	11-25-49	

Rev.	[illegible]	12-8-53	[illegible]	1-9-50
NOTE	BW	11-7-75	[illegible]	11-22-50