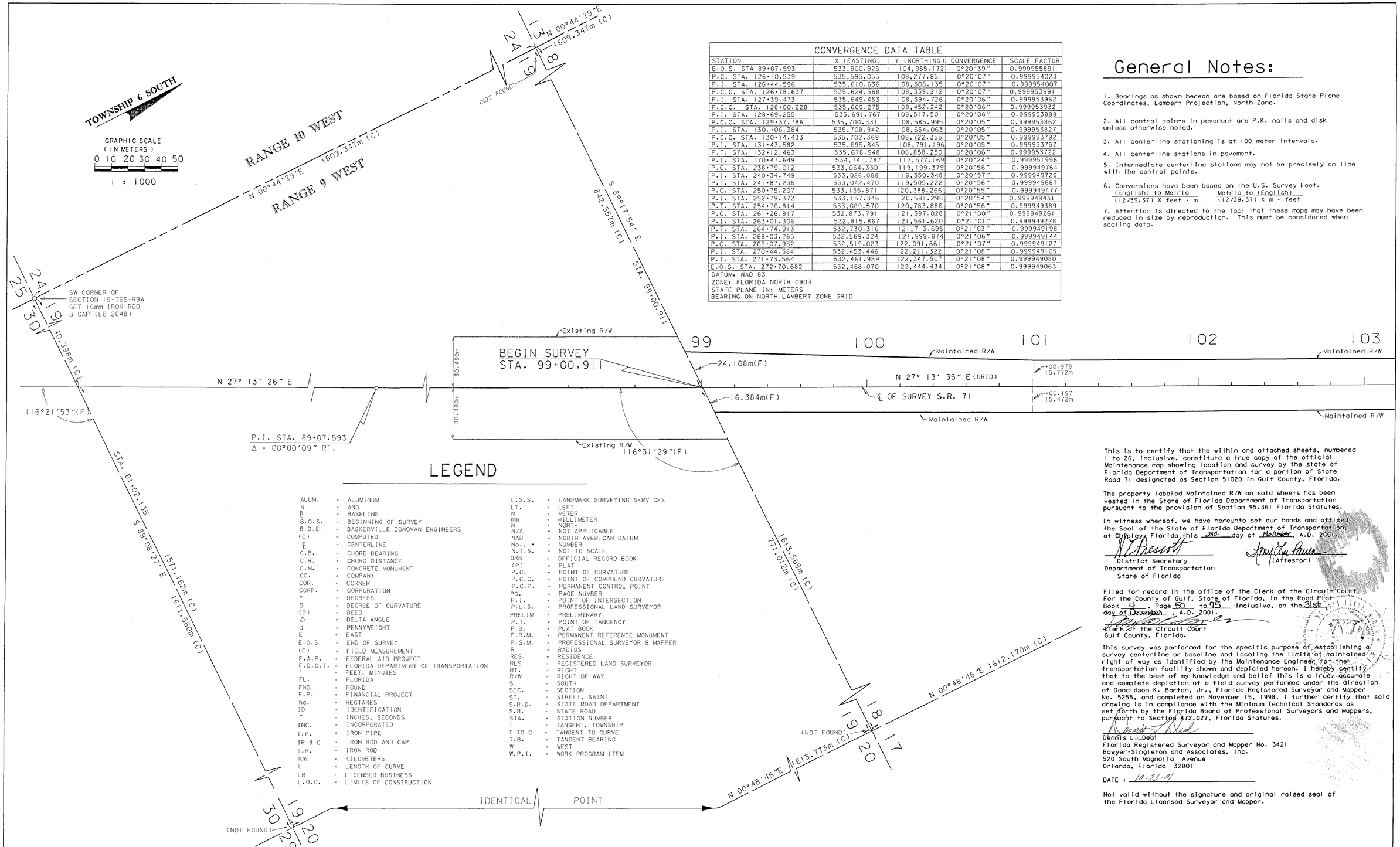

CONVERGENCE DATA TABLE				
STATION	X (EASTING)	Y (NORTHING)	CONVERGENCE	SCALE FACTOR
B.O.S. STA 89+07.593	533,900.926	104,985.172	0°20'39"	0.999955891
P.C. STA. 126+10.539	535,595.055	108,277.851	0°20'07"	0.999954023
P.I. STA. 126+44.596	535,610.636	108,308.135	0°20'07"	0.999954007
P.C.C. STA. 126+78.637	535,624.568	108,339.212	0°20'07"	0.999953991
P.I. STA. 127+39.473	535,649.453	108,394.726	0°20'06"	0.999953962
P.C.C. STA. 128+00.228	535,669.275	108,452.242	0°20'06"	0.999953932
P.I. STA. 128+69.255	535,691.767	108,517.501	0°20'06"	0.999953898
P.C.C. STA. 129+37.786	535,700.331	108,585.995	0°20'05"	0.999953862
P.I. STA. 130+06.384	535,708.842	108,654.063	0°20'05"	0.999953827
P.C.C. STA. 130+74.433	535,702.369	108,722.355	0°20'05"	0.999953792
P.I. STA. 131+43.582	535,695.845	108,791.196	0°20'05"	0.999953757
P.T. STA. 132+12.463	535,678.948	108,858.250	0°20'06"	0.999953722
P.I. STA. 170+47.649	534,741.787	112,577.169	0°20'24"	0.999951996
P.C. STA. 238+79.012	533,064.330	119,199.379	0°20'56"	0.999949764
P.I. STA. 240+34.749	533,026.088	119,350.348	0°20'57"	0.999949726
P.T. STA. 241+87.236	533,042.470	119,505.222	0°20'56"	0.999949687
P.C. STA. 250+75.207	533,135.871	120,388.266	0°20'55"	0.999949477
P.I. STA. 252+79.372	533,157.346	120,591.298	0°20'54"	0.999949431
P.T. STA. 254+76.814	533,089.570	120,783.886	0°20'56"	0.999949389
P.C. STA. 261+26.817	532,873.791	121,397.028	0°21'00"	0.999949261
P.I. STA. 263+01.306	532,815.867	121,561.620	0°21'01"	0.999949228
P.T. STA. 264+74.913	532,730.316	121,713.695	0°21'03"	0.999949198
P.I. STA. 268+03.265	532,569.324	121,999.874	0°21'06"	0.999949144
P.C. STA. 269+07.932	532,519.023	122,091.661	0°21'07"	0.999949127
P.I. STA. 270+44.384	532,453.446	122,211.322	0°21'08"	0.999949105
P.T. STA. 271+73.564	532,461.989	122,347.507	0°21'08"	0.999949080
E.O.S. STA. 272+70.682	532,468.070	122,444.434	0°21'08"	0.999949063

DATUM: NAD 83
ZONE: FLORIDA NORTH 0903
STATE PLANE IN: METERS
BEARING ON NORTH LAMBERT ZONE GRID

General Notes:

1. Bearings as shown hereon are based on Florida State Plane Coordinates, Lambert Projection, North Zone.

2. All control points in pavement are P.K. nails and disk unless otherwise noted.

3. All centerline stationing is at 100 meter intervals.

4. All centerline stations in pavement.

5. Intermediate centerline stations may not be precisely on line with the control points.

6. Conversions have been based on the U.S. Survey Foot.
(English) to Metric: (12/39.37) X feet = m
Metric to (English): (12/39.37) X m = feet

7. Attention is directed to the fact that these maps may have been reduced in size by reproduction. This must be considered when scaling data.

LEGEND

ALUM.	=	ALUMINUM	L.S.S.	=	LANDMARK SURVEYING SERVICES
&	=	AND	LT.	=	LEFT
℄	=	BASELINE	m	=	METER
B.O.S.	=	BEGINNING OF SURVEY	mm	=	MILLIMETER
B.D.E.	=	BASKERVILLE DONOVAN ENGINEERS	N	=	NORTH
(C)	=	COMPUTED	N/A	=	NOT APPLICABLE
℄	=	CENTERLINE	NAD	=	NORTH AMERICAN DATUM
C.B.	=	CHORD BEARING	No..	=	NUMBER
C.H.	=	CHORD DISTANCE	N.T.S.	=	NOT TO SCALE
C.M.	=	CONCRETE MONUMENT	ORB	=	OFFICIAL RECORD BOOK
CO.	=	COMPANY	(P)	=	PLAT
COR.	=	CORNER	P.C.	=	POINT OF CURVATURE
CORP.	=	CORPORATION	P.C.C.	=	POINT OF COMPOUND CURVATURE
°	=	DEGREES	P.C.P.	=	PERMANENT CONTROL POINT
D	=	DEGREE OF CURVATURE	PG.	=	PAGE NUMBER
(D)	=	DEED	P.I.	=	POINT OF INTERSECTION
Δ	=	DELTA ANGLE	P.L.S.	=	PROFESSIONAL LAND SURVEYOR
d	=	PENNYWEIGHT	PRELIM	=	PRELIMINARY
E	=	EAST	P.T.	=	POINT OF TANGENCY
E.O.S.	=	END OF SURVEY	P.B.	=	PLAT BOOK
(F)	=	FIELD MEASUREMENT	P.R.M.	=	PERMANENT REFERENCE MONUMENT
F.A.P.	=	FEDERAL AID PROJECT	P.S.M.	=	PROFESSIONAL SURVEYOR & MAPPER
F.D.O.T.	=	FLORIDA DEPARTMENT OF TRANSPORTATION	R	=	RADIUS
'	=	FEET, MINUTES	RES.	=	RESIDENCE
FL.	=	FLORIDA	RLS	=	REGISTERED LAND SURVEYOR
FND.	=	FOUND	RT.	=	RIGHT
F.P.	=	FINANCIAL PROJECT	R/W	=	RIGHT OF WAY
ha.	=	HECTARES	S	=	SOUTH
ID	=	IDENTIFICATION	SEC.	=	SECTION
"	=	INCHES, SECONDS	ST.	=	STREET, SAINT
INC.	=	INCORPORATED	S.R.D.	=	STATE ROAD DEPARTMENT
I.P.	=	IRON PIPE	S.R.	=	STATE ROAD
IR & C	=	IRON ROD AND CAP	STA.	=	STATION NUMBER
I.R.	=	IRON ROD	T	=	TANGENT, TOWNSHIP
Km	=	KILOMETERS	T TO C	=	TANGENT TO CURVE
L	=	LENGTH OF CURVE	T.B.	=	TANGENT BEARING
LB	=	LICENSED BUSINESS	W	=	WEST
L.O.C.	=	LIMITS OF CONSTRUCTION	W.P.I.	=	WORK PROGRAM ITEM

This is to certify that the within and attached sheets, numbered 1 to 26, inclusive, constitute a true copy of the official Maintenance map showing location and survey by the state of Florida Department of Transportation for a portion of State Road 71 designated as Section 51020 in Gulf County, Florida.

The property labeled Maintained R/W on said sheets has been vested in the State of Florida Department of Transportation pursuant to the provision of Section 95.361 Florida Statutes.

In witness whereof, we have hereunto set our hands and affixed the Seal of the State of Florida Department of Transportation, at Chipley, Florida, this 28th day of November, A.D. 2001.

District Secretary
Department of Transportation
State of Florida

(Attestor)

Filed for record in the office of the Clerk of the Circuit Court For the County of Gulf, State of Florida, in the Road Plat Book 4, Page 50 to 75 inclusive, on the 31st day of December, A.D. 2001.

Clerk of the Circuit Court
Gulf County, Florida.

This survey was performed for the specific purpose of establishing a survey centerline or baseline and locating the limits of maintained right of way as identified by the Maintenance Engineer, for the transportation facility shown and depicted hereon. I hereby certify that to the best of my knowledge and belief this is a true, accurate and complete depiction of a field survey performed under the direction of Donaldson K. Barton, Jr., Florida Registered Surveyor and Mapper No. 5255, and completed on November 15, 1998. I further certify that said drawing is in compliance with the Minimum Technical Standards as set forth by the Florida Board of Professional Surveyors and Mappers, pursuant to Section 472.027, Florida Statutes.

Dennis L. Deal
Florida Registered Surveyor and Mapper No. 3421
Bowyer-Singleton and Associates, Inc.
520 South Magnolia Avenue
Orlando, Florida 32801

DATE : 10-23-01

Not valid without the signature and original raised seal of the Florida Licensed Surveyor and Mapper.

MAINTENANCE MAP

FLORIDA DEPARTMENT OF TRANSPORTATION
RIGHT OF WAY MAPPING

APPROVED BY — DATE
FOR DISTRICT SURVEYOR ADMINISTRATOR — 11-28-01

REVISION	BY	DATE	REVISION	BY	DATE

	BY	DATE
PRELIM	G.HRENKO	03/10/00
FINAL	D. DEAL	04/04/01
CHECKED	D. DEAL	04/04/01

F.A.P. NO. N/A — SECTION 51020
STATE ROAD NO. 71 — GULF COUNTY

MAPS PREPARED BY ATLANTIC SURVEYING, INC. 110 EAST POINT STREET WINTER GARDEN, FL 34787

FIELD BOOK NO.'S 20203400, 20203477, 20203486, 20316120 20202044, 20203417, 20316333

W.P.I. NO. 3113799 — SCALE: 1 : 1000

F. P. NO. 2190481 — SHEET 1 OF 26

STATE ROAD NO. 71 FROM WHITE CITY BRIDGE TO PINE STREET IN WEWAHITCHKA

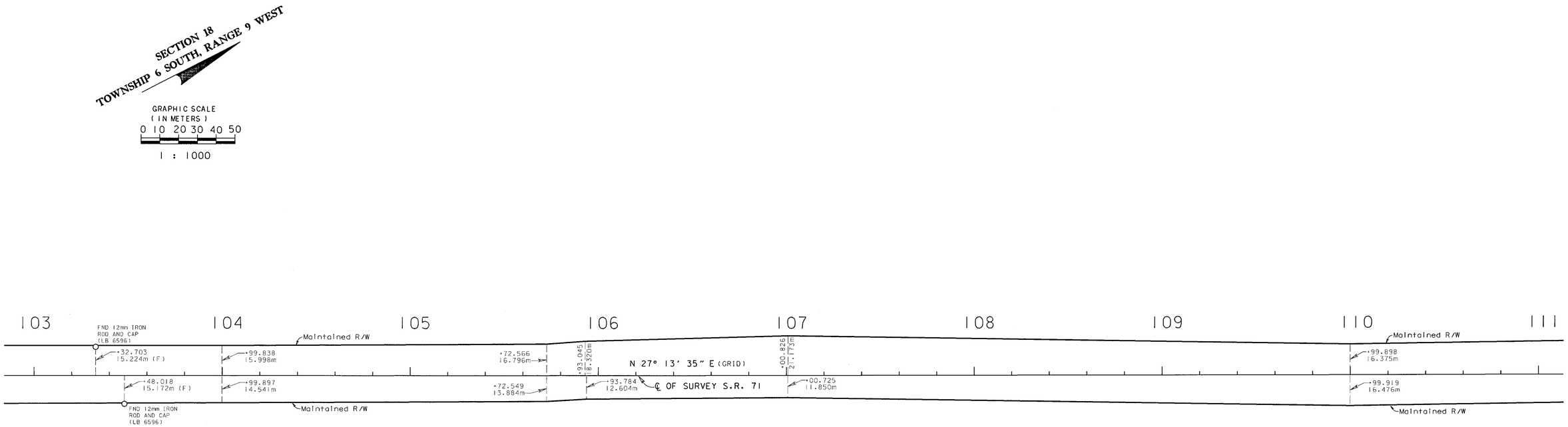

SEE SHEET ONE FOR CERTIFICATION, LEGEND AND GENERAL NOTES

MAINTENANCE MAP	FLORIDA DEPARTMENT OF TRANSPORTATION RIGHT OF WAY MAPPING	APPROVED BY / DATE FOR DISTRICT SURVEYOR ADMINISTRATOR 11-28-01	REVISION	BY	DATE	REVISION	BY	DATE		BY	DATE	F.A.P. NO. N/A	SECTION 51020	MAPS PREPARED BY ATLANTIC SURVEYING, INC. 730 EAST PLANT STREET WINTER GARDEN, FL 34787	FIELD BOOK NO.'S 20203400, 20203477, 20203486, 20316120 20202044, 20203417, 20316333
									PRELIM	G.HRENKO	03/10/00			W.P.I. NO. 3113799	SCALE: 1 : 1000
									FINAL	D. DEAL	04/04/01	STATE ROAD NO. 71	GULF COUNTY	F. P. NO. 2190481	SHEET 2 OF 26
									CHECKED	D. DEAL	04/04/01				

STATE ROAD NO. 71 FROM WHITE CITY BRIDGE TO PINE STREET IN WEWAHITCHKA

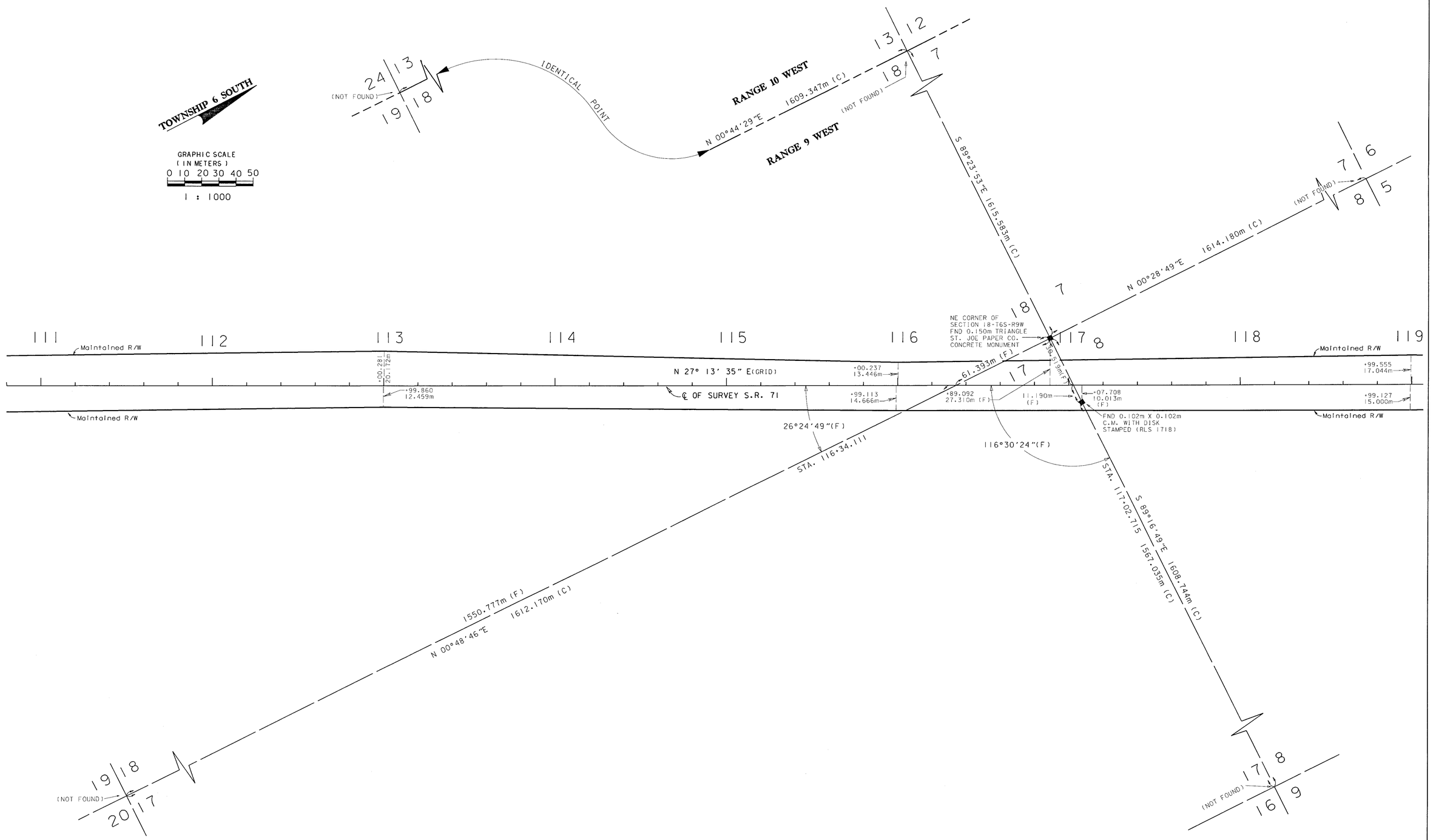

SEE SHEET ONE FOR CERTIFICATION, LEGEND AND GENERAL NOTES

MAINTENANCE MAP	FLORIDA DEPARTMENT OF TRANSPORTATION RIGHT OF WAY MAPPING	APPROVED BY / DATE 11-28-01 FOR DISTRICT SURVEYOR ADMINISTRATOR	REVISION	BY	DATE	REVISION	BY	DATE		BY	DATE	F.A.P. NO. N/A	SECTION 51020	MAPS PREPARED BY ATLANTIC SURVEYING, INC. 730 EAST PLANT STREET WINTER GARDEN, FL 34787	FIELD BOOK NO.'S 20203400, 20203477, 20203486, 20316120 20202044, 20203417, 20316333
									PRELIM	G.HRENKO	03/10/00			W.P.I. NO. 3113799	SCALE: 1 : 1000
									FINAL	D. DEAL	04/04/01	STATE ROAD NO. 71	GULF COUNTY	F. P. NO. 2190481	SHEET 3 OF 26
									CHECKED	D. DEAL	04/04/01				

STATE ROAD NO. 71 FROM WHITE CITY BRIDGE TO PINE STREET IN WEWAHITCHKA

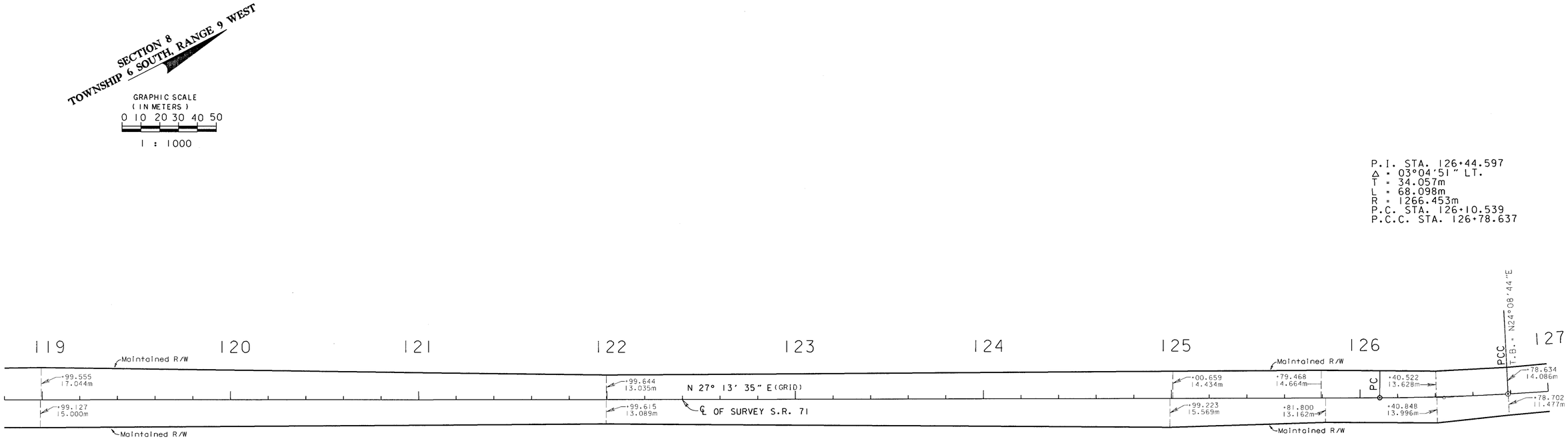

SEE SHEET ONE FOR CERTIFICATION, LEGEND AND GENERAL NOTES

MAINTENANCE MAP	FLORIDA DEPARTMENT OF TRANSPORTATION RIGHT OF WAY MAPPING	APPROVED BY / DATE 11-28-01 DISTRICT SURVEYOR ADMINISTRATOR	REVISION	BY	DATE	REVISION	BY	DATE		BY	DATE	F.A.P. NO. N/A	SECTION 51020	MAPS PREPARED BY ATLANTIC SURVEYING, INC. 730 EAST PLANT STREET WINTER GARDEN, FL 34787
									PRELIM	G.HRENKO	03/10/00			FIELD BOOK NO.'S 20203400, 20203477, 20203486, 20316120 20202044, 20203417, 20316333
									FINAL	D. DEAL	04/04/01	STATE ROAD NO. 71	GULF COUNTY	W.P.I. NO. 3113799
									CHECKED	D. DEAL	04/04/01			SCALE: 1 : 1000
														F. P. NO. 2190481
														SHEET 4 OF 26

STATE ROAD NO. 71 FROM WHITE CITY BRIDGE TO PINE STREET IN WEWAHITCHKA

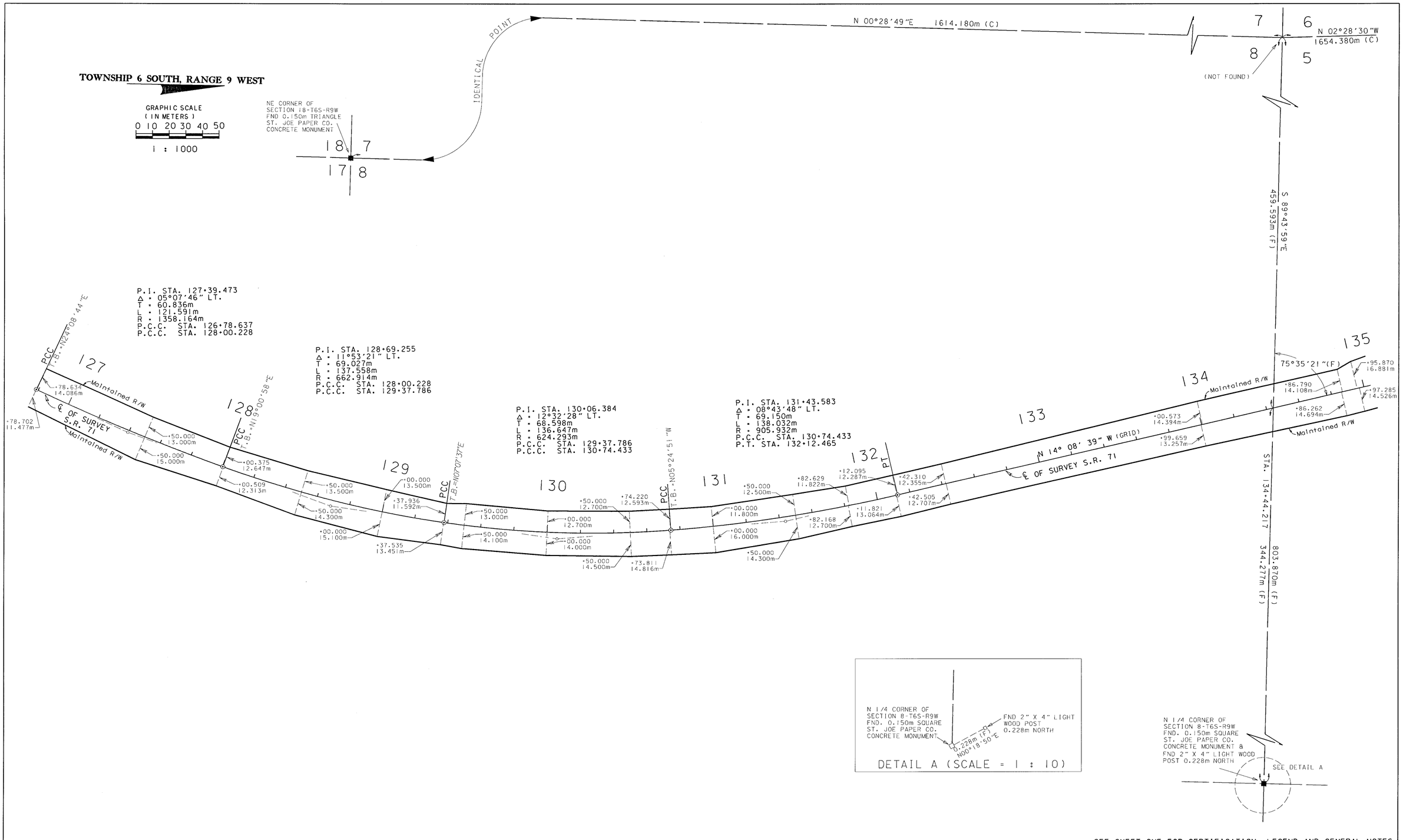

SEE SHEET ONE FOR CERTIFICATION, LEGEND AND GENERAL NOTES

MAINTENANCE MAP	FLORIDA DEPARTMENT OF TRANSPORTATION RIGHT OF WAY MAPPING	APPROVED BY DISTRICT SURVEYOR ADMINISTRATOR	DATE 11-28-01	REVISION	BY	DATE	REVISION	BY	DATE		BY	DATE	F.A.P. NO. N/A	SECTION 51020	MAPS PREPARED BY ATLANTIC SURVEYING, INC. 730 EAST PLANT STREET WINTER GARDEN, FL 34787	FIELD BOOK NO.'S 20203400, 20203477, 20203486, 20316120 20202044, 20203417, 20316333
										PRELIM	G.HRENKO	03/10/00			W.P.I. NO. 3113799	SCALE: 1 : 1000
										FINAL	D. DEAL	04/04/01	STATE ROAD NO. 71	GULF COUNTY	F. P. NO. 2190481	SHEET 5 OF 26
										CHECKED	D. DEAL	04/04/01				

STATE ROAD NO. 71 FROM WHITE CITY BRIDGE TO PINE STREET IN WEWAHITCHKA

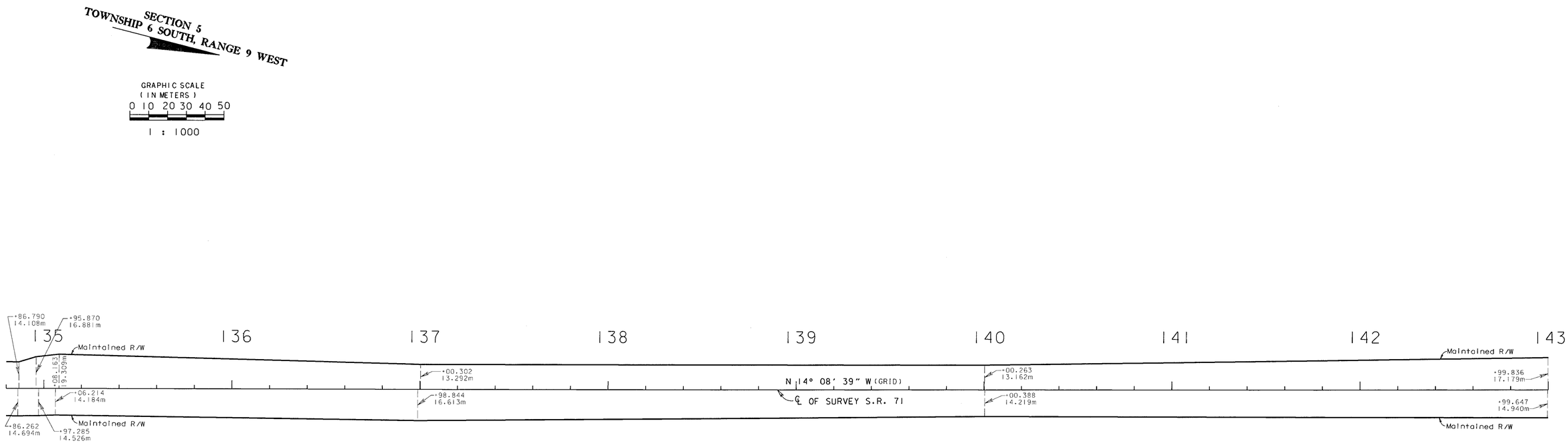

SEE SHEET ONE FOR CERTIFICATION, LEGEND AND GENERAL NOTES

MAINTENANCE MAP	FLORIDA DEPARTMENT OF TRANSPORTATION RIGHT OF WAY MAPPING	APPROVED BY / DATE 11-28-01 DISTRICT SURVEYOR ADMINISTRATOR	REVISION	BY	DATE	REVISION	BY	DATE		BY	DATE	F.A.P. NO. N/A	SECTION 51020	MAPS PREPARED BY ATLANTIC SURVEYING, INC. 730 EAST PLANT STREET WINTER GARDEN, FL 34787	FIELD BOOK NO.'S 20203400, 20203477, 20203486, 20316120 20202044, 20203417, 20316333
									PRELIM	G.HRENKO	03/10/00			W.P.I. NO. 3113799	SCALE: 1 : 1000
									FINAL	D. DEAL	04/04/01	STATE ROAD NO. 71	GULF COUNTY	F. P. NO. 2190481	SHEET 6 OF 26
									CHECKED	D. DEAL	04/04/01				

STATE ROAD NO. 71 FROM WHITE CITY BRIDGE TO PINE STREET IN WEWAHITCHKA

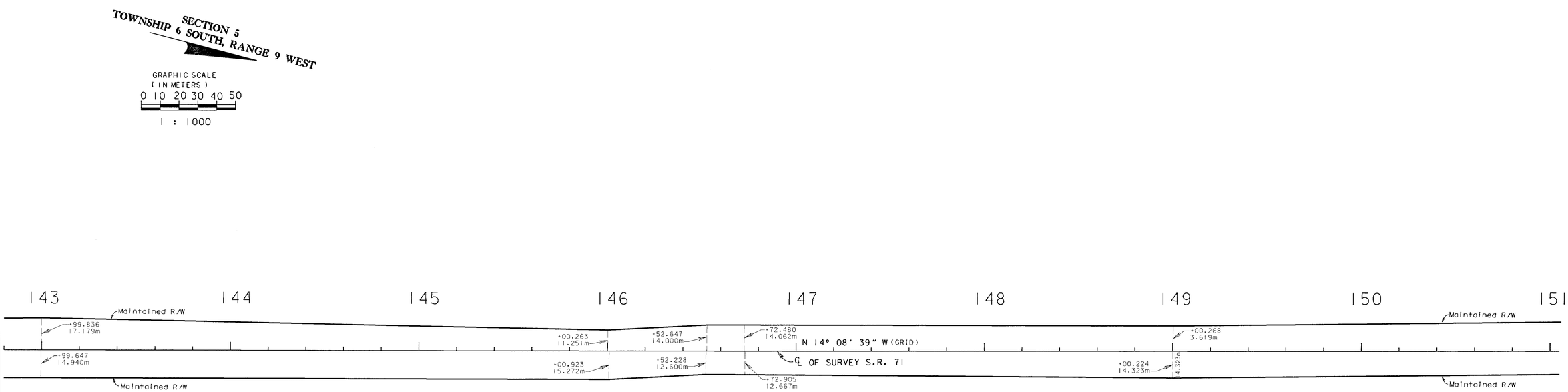

SEE SHEET ONE FOR CERTIFICATION, LEGEND AND GENERAL NOTES

MAINTENANCE MAP	FLORIDA DEPARTMENT OF TRANSPORTATION RIGHT OF WAY MAPPING	APPROVED BY / DATE For DISTRICT SURVEYOR ADMINISTRATOR 11-28-01	REVISION	BY	DATE	REVISION	BY	DATE		BY	DATE	F.A.P. NO. N/A	SECTION 51020	MAPS PREPARED BY ATLANTIC SURVEYING, INC. 730 EAST PLANT STREET WINTER GARDEN, FL 34787	FIELD BOOK NO.'S 20203400, 20203477, 20203486, 20316120 20202044, 20203417, 20316333
									PRELIM	G.HRENKO	03/10/00			W.P.I. NO. 3113799	SCALE: 1 : 1000
									FINAL	D. DEAL	04/04/01	STATE ROAD NO. 71	GULF COUNTY	F. P. NO. 2190481	SHEET 7 OF 26
									CHECKED	D. DEAL	04/04/01				

STATE ROAD NO. 71 FROM WHITE CITY BRIDGE TO PINE STREET IN WEWAHITCHKA

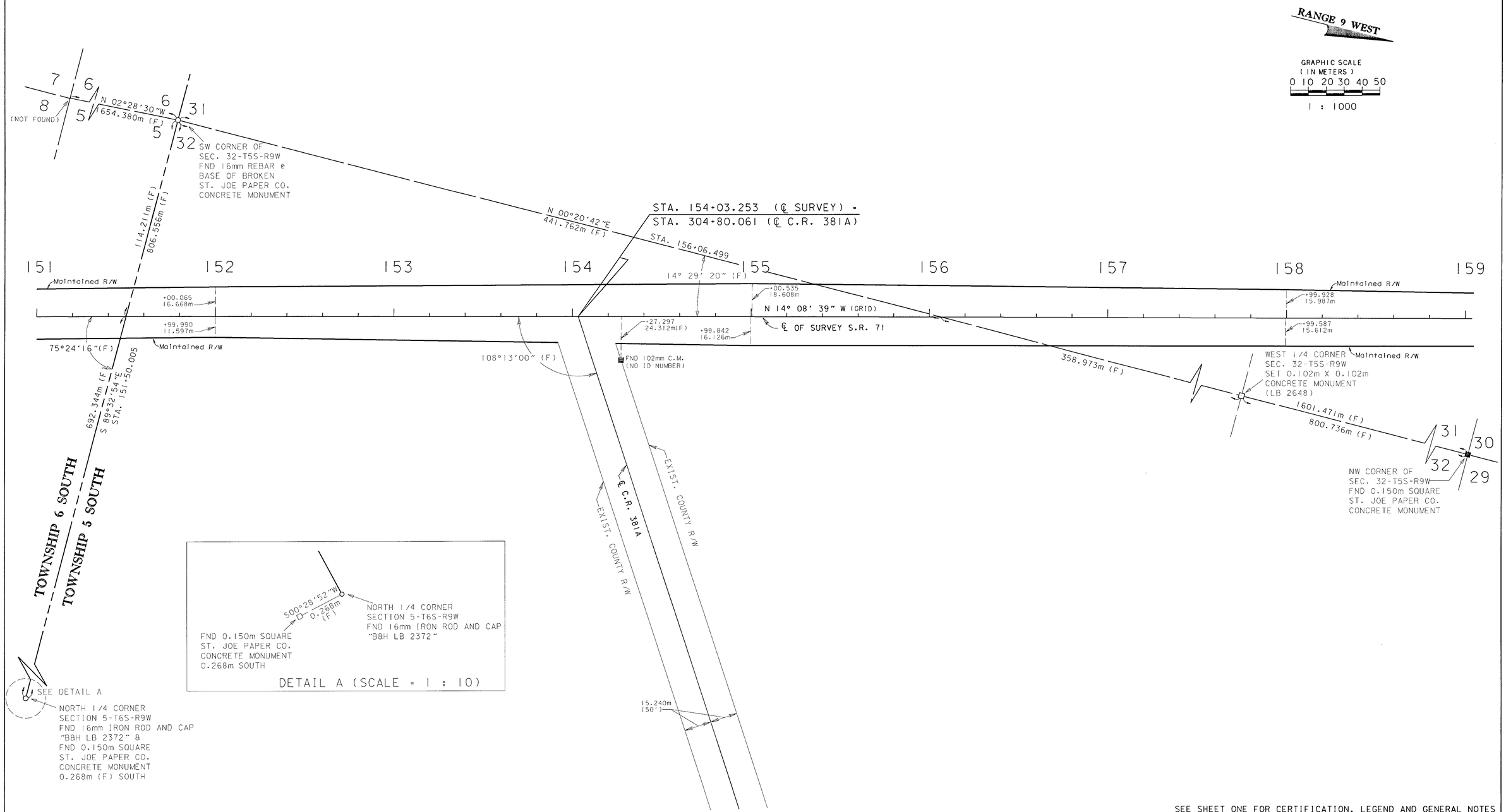

SEE SHEET ONE FOR CERTIFICATION, LEGEND AND GENERAL NOTES

MAINTENANCE MAP	FLORIDA DEPARTMENT OF TRANSPORTATION RIGHT OF WAY MAPPING	APPROVED BY DATE 11-28-01 FOR DISTRICT SURVEYOR ADMINISTRATOR	REVISION	BY	DATE	REVISION	BY	DATE		BY	DATE	F.A.P. NO. N/A	SECTION 51020	MAPS PREPARED BY ATLANTIC SURVEYING, INC. 730 EAST PLANT STREET WINTER GARDEN, FL 34787	FIELD BOOK NO.'S 20203400, 20203477, 20203486, 20316120 20202044, 20203417, 20316333
									PRELIM	G.HRENKO	03/10/00			W.P.I. NO. 3113799	SCALE: 1 : 1000
									FINAL	D. DEAL	04/04/01	STATE ROAD NO. 71	GULF COUNTY	F. P. NO. 2190481	SHEET 8 OF 26
									CHECKED	D. DEAL	04/04/01				

STATE ROAD NO. 71 FROM WHITE CITY BRIDGE TO PINE STREET IN WEWAHITCHKA



SEE SHEET ONE FOR CERTIFICATION, LEGEND AND GENERAL NOTES

MAINTENANCE MAP	FLORIDA DEPARTMENT OF TRANSPORTATION RIGHT OF WAY MAPPING	APPROVED BY DATE 11-28-01 For DISTRICT SURVEYOR ADMINISTRATOR	REVISION	BY	DATE	REVISION	BY	DATE		BY	DATE	F.A.P. NO. N/A	SECTION 51020	MAPS PREPARED BY ATLANTIC SURVEYING, INC. 730 EAST PLANT STREET WINTER GARDEN, FL 34787	FIELD BOOK NO.'S 20203400, 20203477, 20203486, 20316120 20202044, 20203417, 20316333
									PRELIM	G.HRENKO	03/10/00			W.P.I. NO. 3113799	SCALE: 1 : 1000
									FINAL	D. DEAL	04/04/01	STATE ROAD NO. 71	GULF COUNTY	F. P. NO. 2190481	SHEET 9 OF 26
									CHECKED	D. DEAL	04/04/01				

STATE ROAD NO. 71 FROM WHITE CITY BRIDGE TO PINE STREET IN WEWAHITCHKA

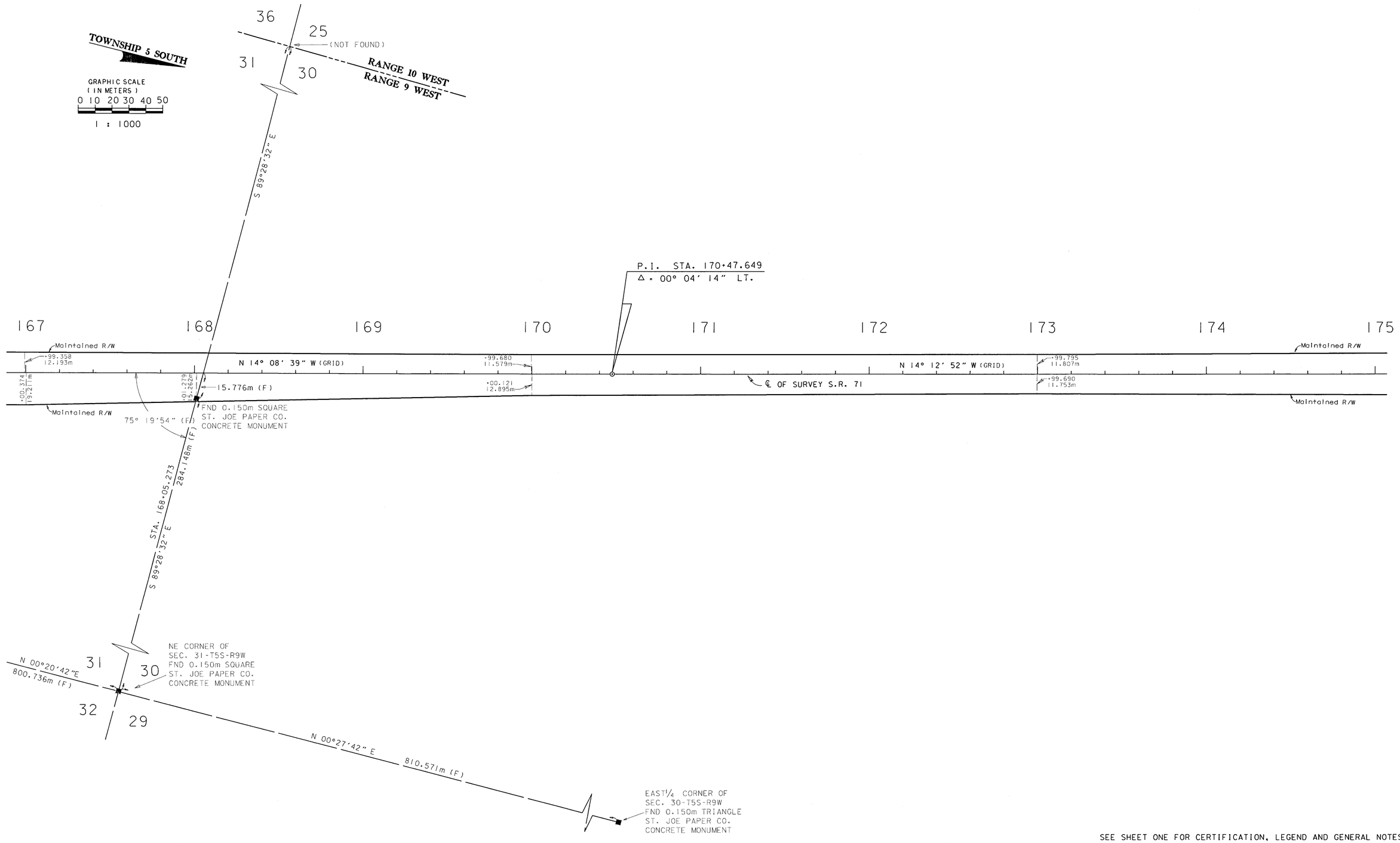

SEE SHEET ONE FOR CERTIFICATION, LEGEND AND GENERAL NOTES

MAINTENANCE MAP	FLORIDA DEPARTMENT OF TRANSPORTATION RIGHT OF WAY MAPPING	APPROVED BY / DATE FOR DISTRICT SURVEYOR ADMINISTRATOR 11-28-01	REVISION	BY	DATE	REVISION	BY	DATE		BY	DATE	F.A.P. NO. N/A	SECTION 51020	MAPS PREPARED BY ATLANTIC SURVEYING, INC. 730 EAST PLANT STREET WINTER GARDEN, FL 34787	FIELD BOOK NO.'S 20203400, 20203477, 20203486, 20316120 20202044, 20203417, 20316333
									PRELIM	G.HRENKO	03/10/00			W.P.I. NO. 3113799	SCALE: 1 : 1000
									FINAL	D. DEAL	04/04/01	STATE ROAD NO. 71	GULF COUNTY	F. P. NO. 2190481	SHEET 10 OF 26
									CHECKED	D. DEAL	04/04/01				

STATE ROAD NO. 71 FROM WHITE CITY BRIDGE TO PINE STREET IN WEWAHITCHKA

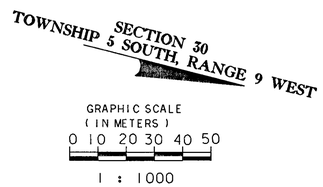

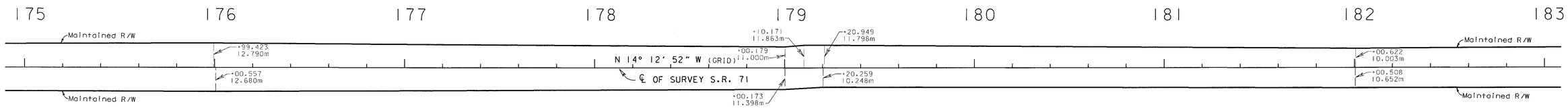

SEE SHEET ONE FOR CERTIFICATION, LEGEND AND GENERAL NOTES

MAINTENANCE MAP	FLORIDA DEPARTMENT OF TRANSPORTATION RIGHT OF WAY MAPPING	APPROVED BY DATE 11-28-01 DISTRICT SURVEYOR ADMINISTRATOR	REVISION	BY	DATE	REVISION	BY	DATE		BY	DATE	F.A.P. NO. N/A	SECTION 51020	MAPS PREPARED BY ATLANTIC SURVEYING, INC. 730 EAST PLANT STREET WINTER GARDEN, FL 34787	FIELD BOOK NO.'S 20203400, 20203477, 20203486, 20316120 20202044, 20203417, 20316333
									PRELIM	G.HRENKO	03/10/00			W.P.I. NO. 3113799	SCALE: 1 : 1000
									FINAL	D. DEAL	04/04/01	STATE ROAD NO. 71	GULF COUNTY	F. P. NO. 2190481	SHEET 11 OF 26
									CHECKED	D. DEAL	04/04/01				

STATE ROAD NO. 71 FROM WHITE CITY BRIDGE TO PINE STREET IN WEWAHITCHKA

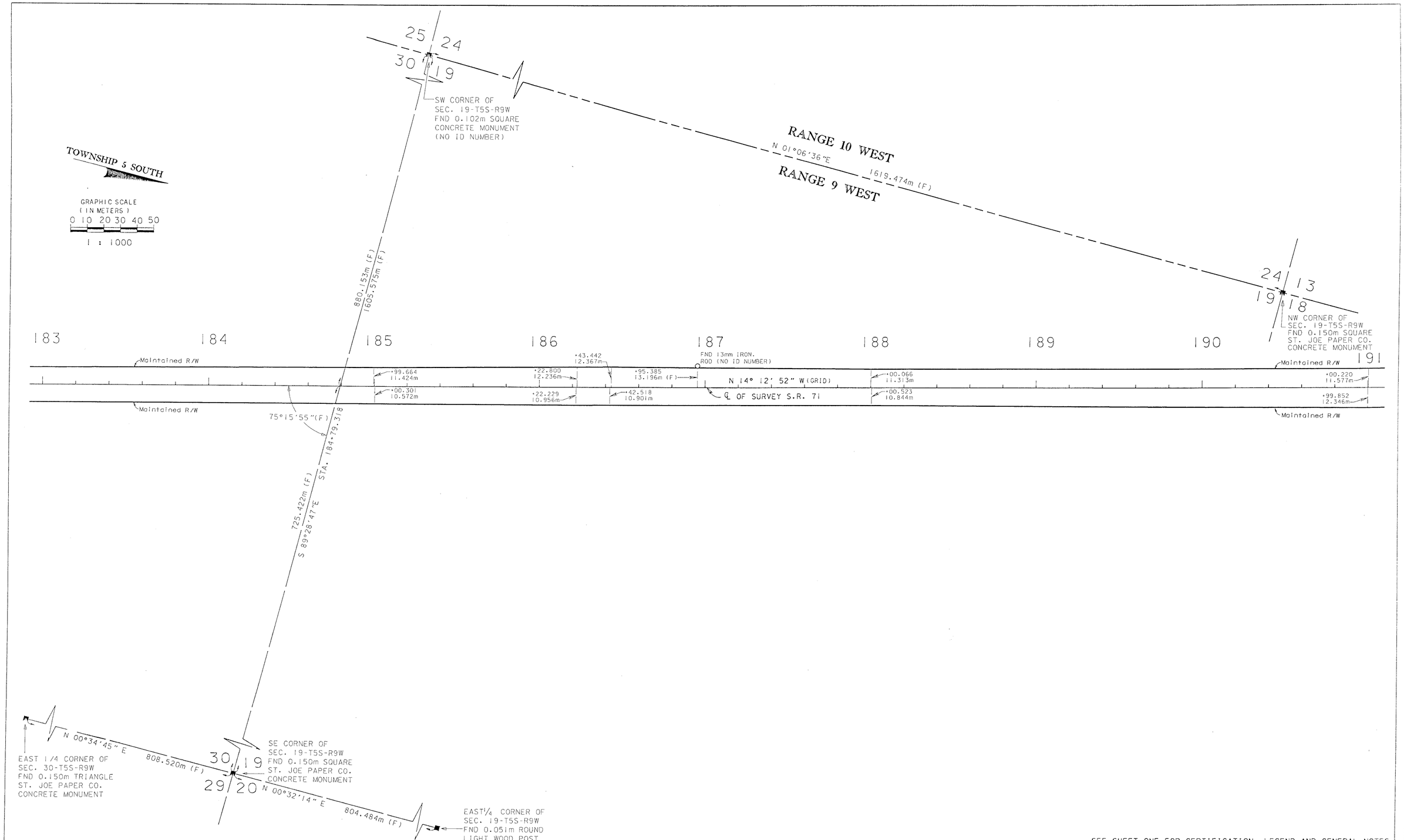

SEE SHEET ONE FOR CERTIFICATION, LEGEND AND GENERAL NOTES

MAINTENANCE MAP	FLORIDA DEPARTMENT OF TRANSPORTATION RIGHT OF WAY MAPPING	APPROVED BY DATE 11-28-01 FOR DISTRICT SURVEYOR ADMINISTRATOR	REVISION	BY	DATE	REVISION	BY	DATE		BY	DATE	F.A.P. NO. N/A	SECTION 51020	MAPS PREPARED BY ATLANTIC SURVEYING, INC. 730 EAST PLANT STREET WINTER GARDEN, FL 34787	FIELD BOOK NO.'S 20203400, 20203477, 20203486, 20316120 20202044, 20203417, 20316333
									PRELIM	G.HRENKO	03/10/00				
									FINAL	D. DEAL	04/04/01	STATE ROAD NO. 71	GULF COUNTY	W.P.I. NO. 3113799	SCALE: 1 : 1000
									CHECKED	D. DEAL	04/04/01			F. P. NO. 2190481	SHEET 12 OF 26

STATE ROAD NO. 71 FROM WHITE CITY BRIDGE TO PINE STREET IN WEWAHITCHKA

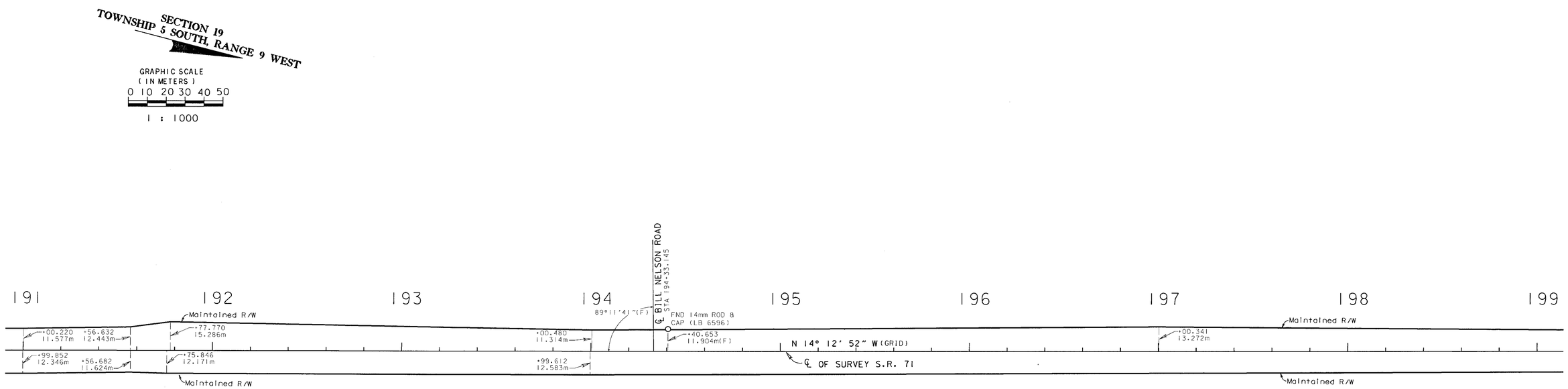

SEE SHEET ONE FOR CERTIFICATION, LEGEND AND GENERAL NOTES

MAINTENANCE MAP	FLORIDA DEPARTMENT OF TRANSPORTATION RIGHT OF WAY MAPPING	APPROVED BY / DATE 11-28-01 FOR DISTRICT SURVEYOR ADMINISTRATOR	REVISION	BY	DATE	REVISION	BY	DATE		BY	DATE	F.A.P. NO. N/A	SECTION 51020	MAPS PREPARED BY ATLANTIC SURVEYING, INC. 730 EAST PLANT STREET WINTER GARDEN, FL 34787	FIELD BOOK NO.'S 20203400, 20203477, 20203486, 20316120 20202044, 20203417, 20316333
									PRELIM	G.HRENKO	03/10/00			W.P.I. NO. 3113799	SCALE: 1 : 1000
									FINAL	D. DEAL	04/04/01	STATE ROAD NO. 71	GULF COUNTY	F. P. NO. 2190481	SHEET 13 OF 26
									CHECKED	D. DEAL	04/04/01				

STATE ROAD NO. 71 FROM WHITE CITY BRIDGE TO PINE STREET IN WEWAHITCHKA

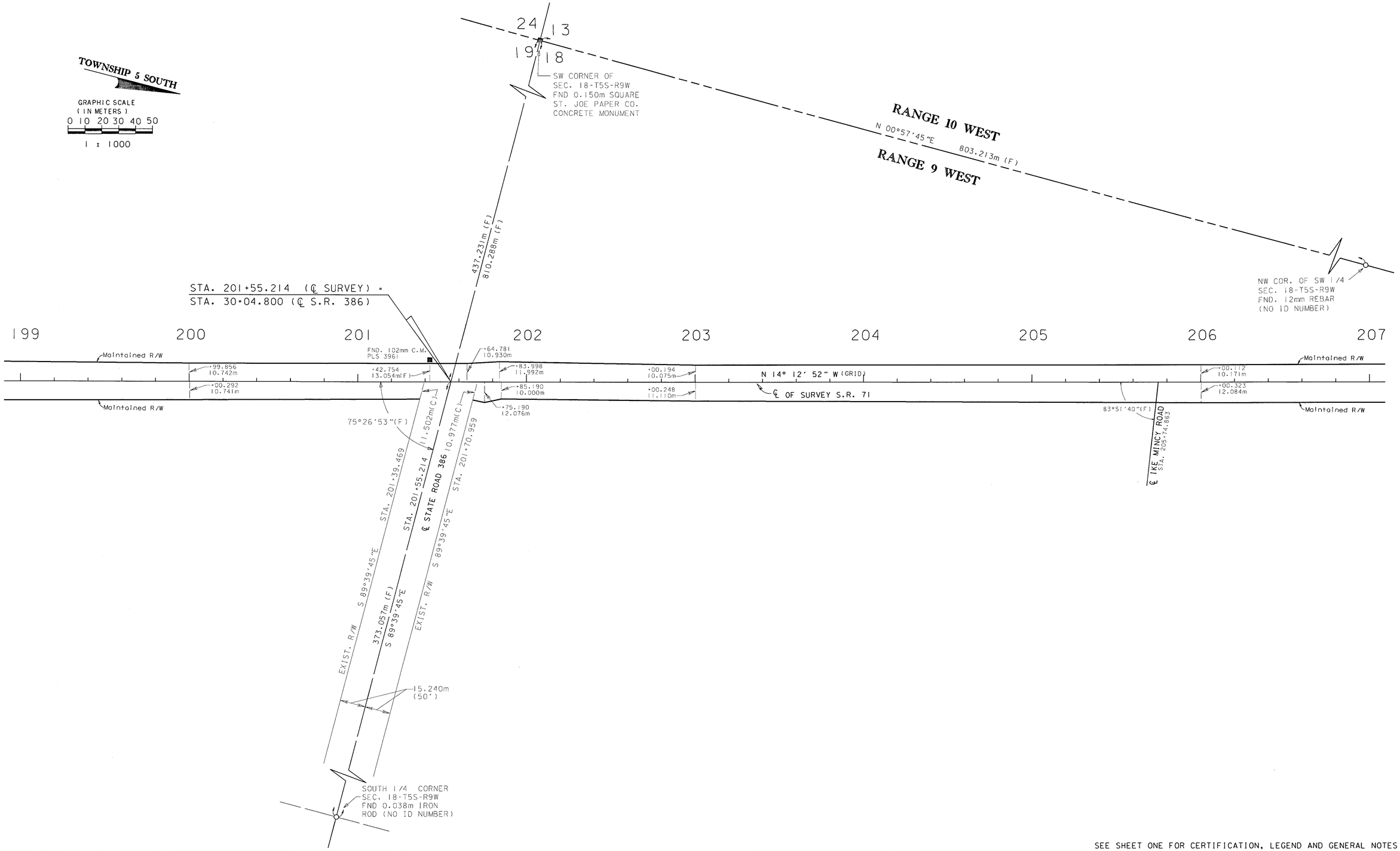

SEE SHEET ONE FOR CERTIFICATION, LEGEND AND GENERAL NOTES

MAINTENANCE MAP	FLORIDA DEPARTMENT OF TRANSPORTATION RIGHT OF WAY MAPPING	APPROVED BY / DATE 11-28-01 FOR DISTRICT SURVEYOR ADMINISTRATOR	REVISION	BY	DATE	REVISION	BY	DATE		BY	DATE	F.A.P. NO. N/A	SECTION 51020	MAPS PREPARED BY ATLANTIC SURVEYING, INC. 730 EAST PLANT STREET WINTER GARDEN, FL 34787	FIELD BOOK NO.'S 20203400, 20203477, 20203486, 20316120 20202044, 20203417, 20316333
									PRELIM	G.HRENKO	03/10/00			W.P.I. NO. 3113799	SCALE: 1 : 1000
									FINAL	D. DEAL	04/04/01	STATE ROAD NO. 71	GULF COUNTY	F. P. NO. 2190481	SHEET 14 OF 26
									CHECKED	D. DEAL	04/04/01				

STATE ROAD NO. 71 FROM WHITE CITY BRIDGE TO PINE STREET IN WEWAHITCHKA

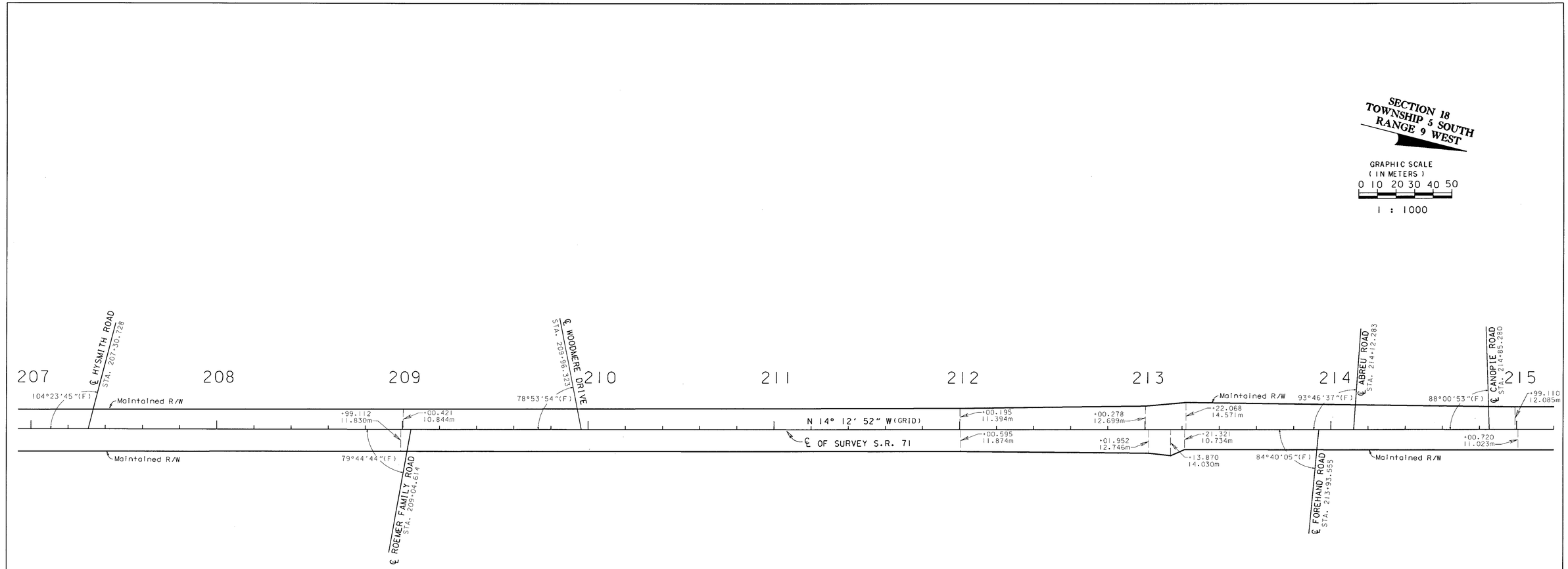

SEE SHEET ONE FOR CERTIFICATION, LEGEND AND GENERAL NOTES

MAINTENANCE MAP	FLORIDA DEPARTMENT OF TRANSPORTATION RIGHT OF WAY MAPPING	APPROVED BY / DATE 11-28-01 DISTRICT SURVEYOR ADMINISTRATOR	REVISION	BY	DATE	REVISION	BY	DATE		BY	DATE	F.A.P. NO. N/A	SECTION 51020	MAPS PREPARED BY ATLANTIC SURVEYING, INC. 730 EAST PLANT STREET WINTER GARDEN, FL 34787	FIELD BOOK NO.'S 20203400, 20203477, 20203486, 20316120 20202044, 20203417, 20316333
									PRELIM	G.HRENKO	03/10/00				
									FINAL	D. DEAL	04/04/01	STATE ROAD NO. 71	GULF COUNTY	W.P.I. NO. 3113799	SCALE: 1 : 1000
									CHECKED	D. DEAL	04/04/01			F. P. NO. 2190481	SHEET 15 OF 26

STATE ROAD NO. 71 FROM WHITE CITY BRIDGE TO PINE STREET IN WEWAHITCHKA

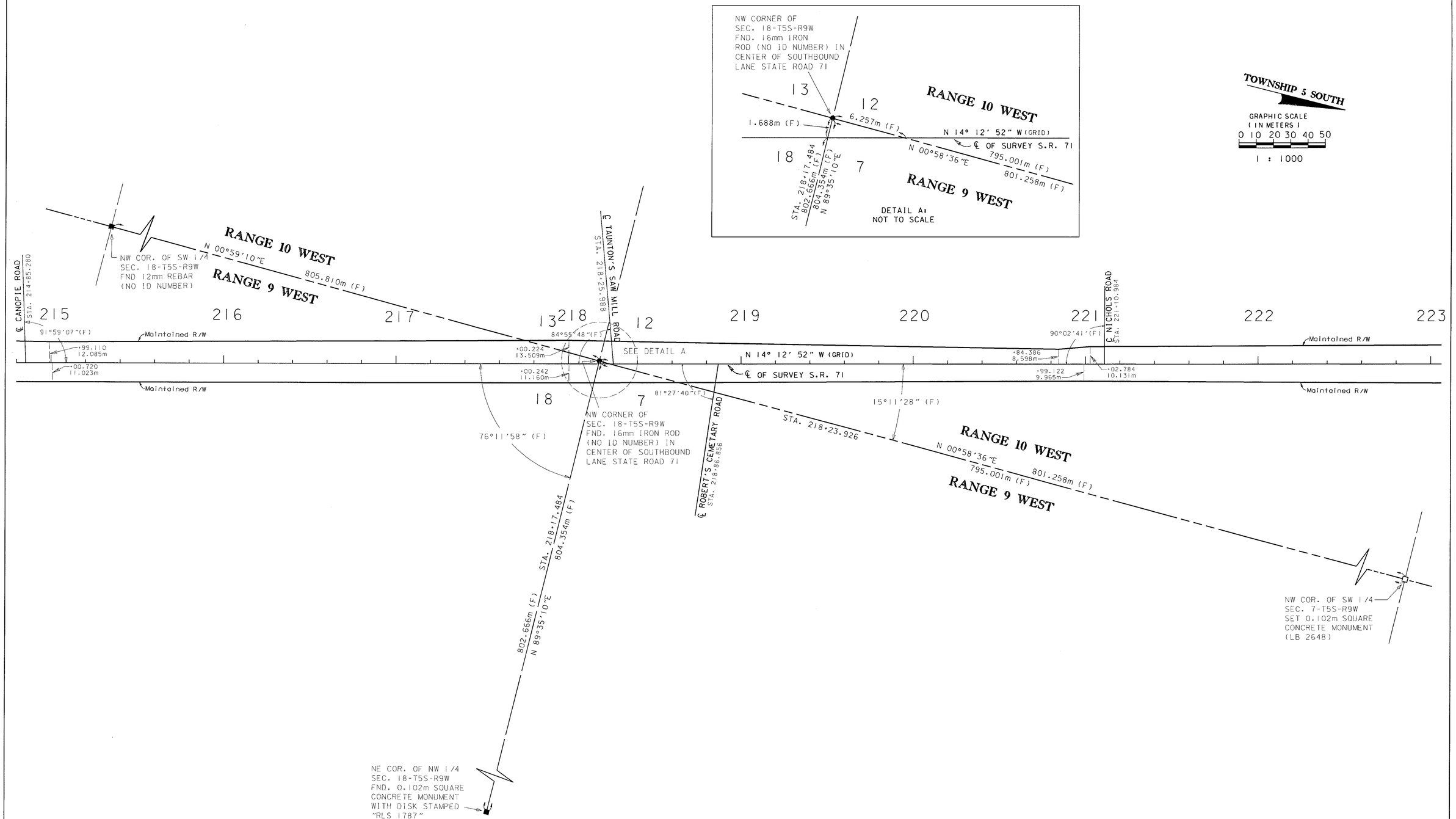

SEE SHEET ONE FOR CERTIFICATION, LEGEND AND GENERAL NOTES

MAINTENANCE MAP	FLORIDA DEPARTMENT OF TRANSPORTATION RIGHT OF WAY MAPPING	APPROVED BY / DATE FOR DISTRICT SURVEYOR ADMINISTRATOR 11-28-01	REVISION	BY	DATE	REVISION	BY	DATE	PRELIM	G.HRENKO	03/10/00	F.A.P. NO. N/A	SECTION 51020	MAPS PREPARED BY ATLANTIC SURVEYING, INC. 730 EAST PLANT STREET WINTER GARDEN, FL 34787	FIELD BOOK NO.'S 20203400, 20203477, 20203486, 20316120 20202044, 20203417, 20316333
									FINAL	D. DEAL	04/04/01	STATE ROAD NO. 71	GULF COUNTY	W.P.I. NO. 3113799	SCALE: 1 : 1000
									CHECKED	D. DEAL	04/04/01			F. P. NO. 2190481	SHEET 16 OF 26

STATE ROAD NO. 71 FROM WHITE CITY BRIDGE TO PINE STREET IN WEWAHITCHKA

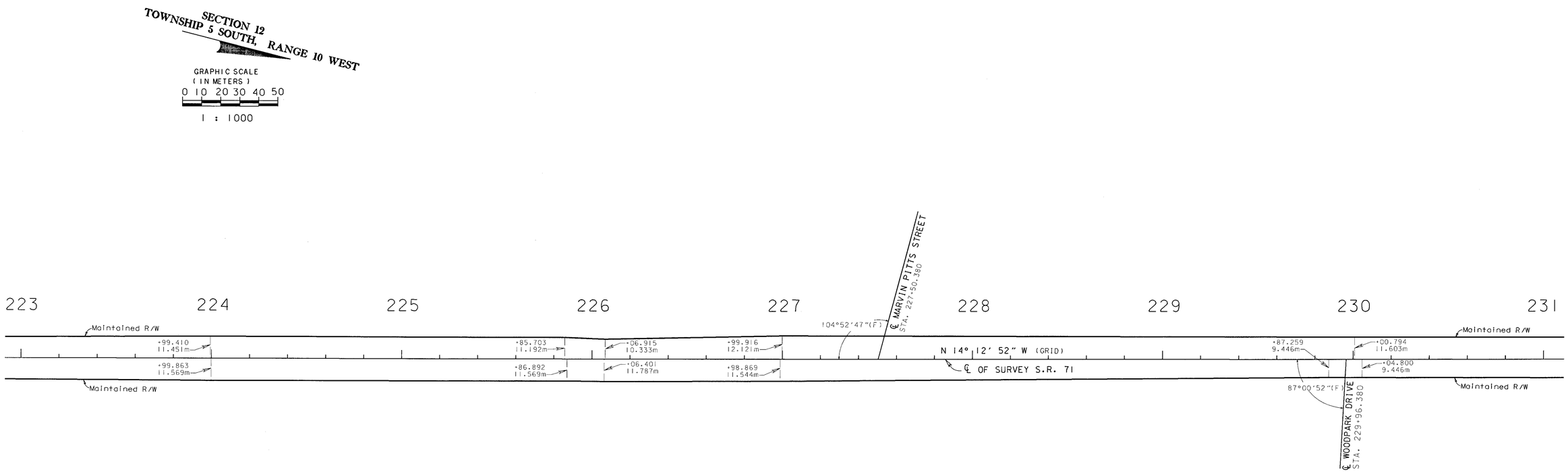

SEE SHEET ONE FOR CERTIFICATION, LEGEND AND GENERAL NOTES

MAINTENANCE MAP	FLORIDA DEPARTMENT OF TRANSPORTATION RIGHT OF WAY MAPPING	APPROVED BY DATE FOR DISTRICT SURVEYOR ADMINISTRATOR 11-28-01	REVISION	BY	DATE	REVISION	BY	DATE		BY	DATE	F.A.P. NO. N/A	SECTION 51020	MAPS PREPARED BY ATLANTIC SURVEYING, INC. 730 EAST PLANT STREET WINTER GARDEN, FL 34787	FIELD BOOK NO.'S 20203400, 20203477, 20203486, 20316120 20202044, 20203417, 20316333
									PRELIM	G.HRENKO	03/10/00			W.P.I. NO. 3113799	SCALE: 1 : 1000
									FINAL	D. DEAL	04/04/01	STATE ROAD NO. 71	GULF COUNTY	F. P. NO. 2190481	SHEET 17 OF 26
									CHECKED	D. DEAL	04/04/01				

STATE ROAD NO. 71 FROM WHITE CITY BRIDGE TO PINE STREET IN WEWAHITCHKA

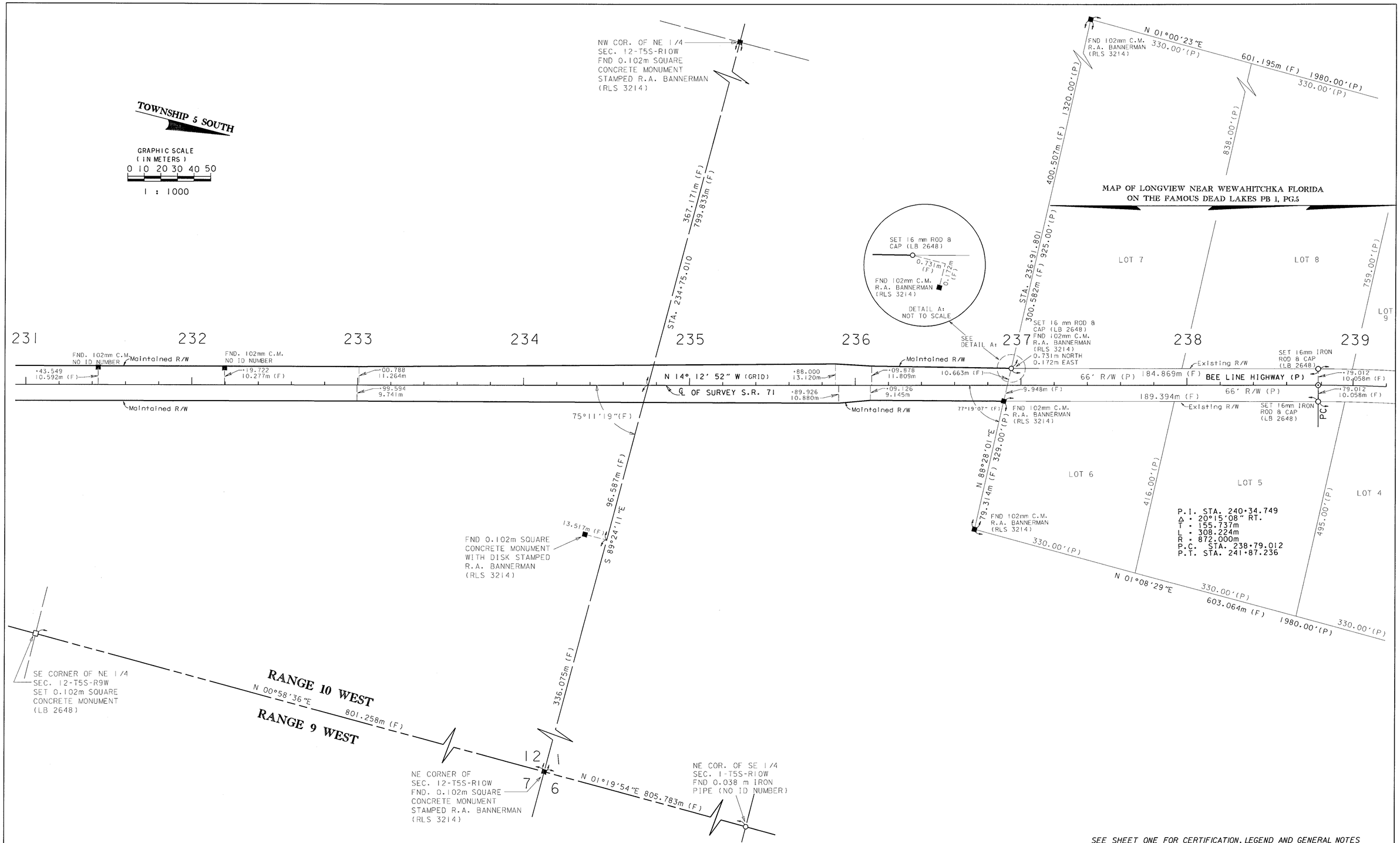

SEE SHEET ONE FOR CERTIFICATION, LEGEND AND GENERAL NOTES

MAINTENANCE MAP	FLORIDA DEPARTMENT OF TRANSPORTATION RIGHT OF WAY MAPPING	APPROVED BY / DATE 11-28-01 DISTRICT SURVEYOR ADMINISTRATOR	REVISION	BY	DATE	REVISION	BY	DATE		BY	DATE	F.A.P. NO. N/A	SECTION 51020	MAPS PREPARED BY ATLANTIC SURVEYING, INC. 730 EAST PLANT STREET WINTER GARDEN, FL 34787	FIELD BOOK NO.'S 20203400, 20203477, 20203486, 20316120 20202044, 20203417, 20316333
									PRELIM	G.HRENKO	03/10/00			W.P.I. NO. 3113799	SCALE: 1 : 1000
									FINAL	D. DEAL	04/04/01	STATE ROAD NO. 71	GULF COUNTY	F. P. NO. 2190481	SHEET 18 OF 26
									CHECKED	D. DEAL	04/04/01				

STATE ROAD NO. 71 FROM WHITE CITY BRIDGE TO PINE STREET IN WEWAHITCHKA

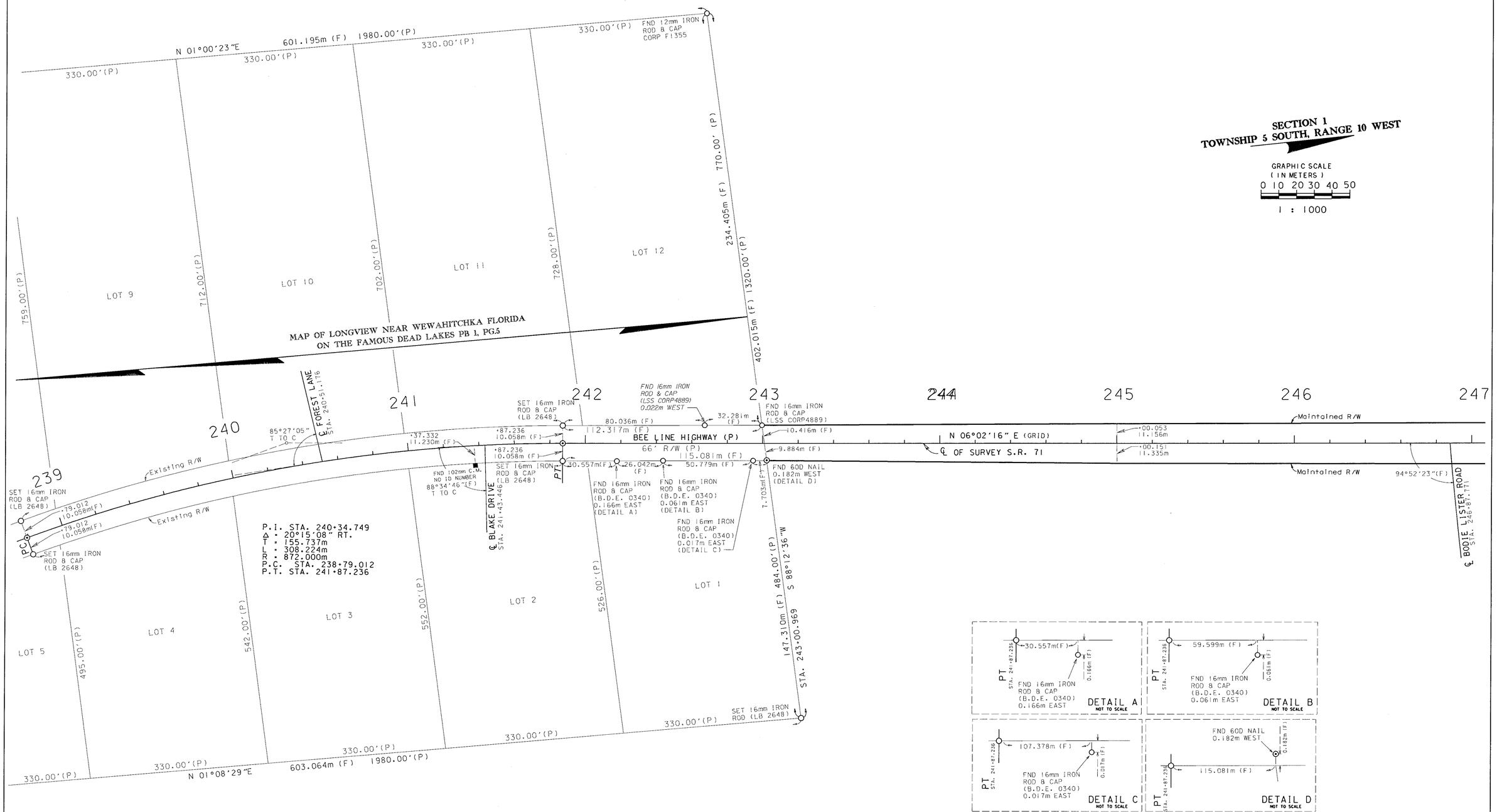

SEE SHEET ONE FOR CERTIFICATION, LEGEND AND GENERAL NOTES

MAINTENANCE MAP	FLORIDA DEPARTMENT OF TRANSPORTATION RIGHT OF WAY MAPPING	APPROVED BY DATE 11-28-01 FOR DISTRICT SURVEYOR ADMINISTRATOR	REVISION	BY	DATE	REVISION	BY	DATE		BY	DATE	F.A.P. NO. N/A	SECTION 51020	MAPS PREPARED BY ATLANTIC SURVEYING, INC. 730 EAST PLANT STREET WINTER GARDEN, FL 34787	FIELD BOOK NO.'S 20203400, 20203477, 20203486, 20316120 20202044, 20203417, 20316333
									PRELIM	G.HRENKO	03/10/00			W.P.I. NO. 3113799	SCALE: 1 : 1000
									FINAL	D. DEAL	04/04/01	STATE ROAD NO. 71	GULF COUNTY	F. P. NO. 2190481	SHEET 19 OF 26
									CHECKED	D. DEAL	04/04/01				

STATE ROAD NO. 71 FROM WHITE CITY BRIDGE TO PINE STREET IN WEWAHITCHKA

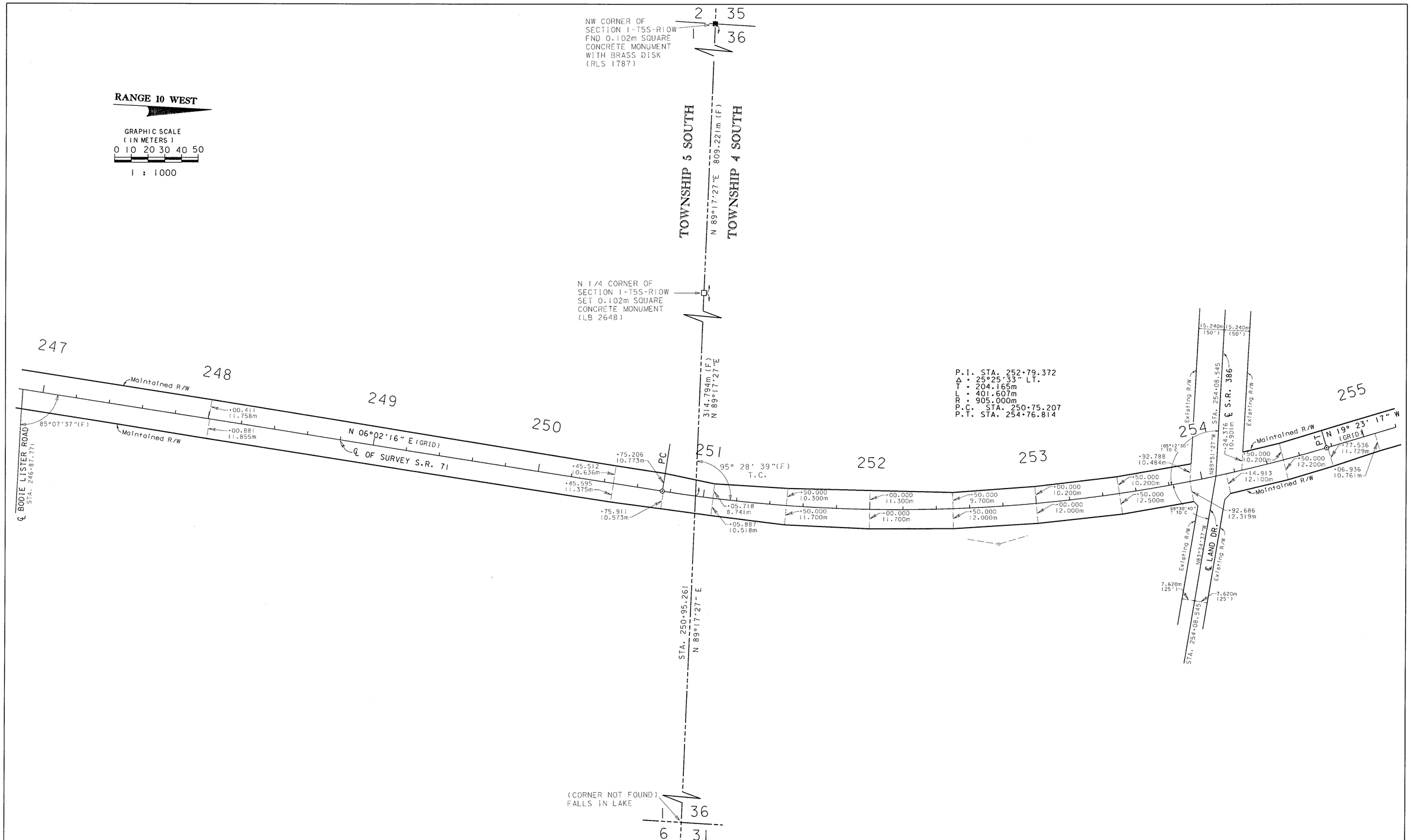

SEE SHEET ONE FOR CERTIFICATION, LEGEND AND GENERAL NOTES

MAINTENANCE MAP	FLORIDA DEPARTMENT OF TRANSPORTATION RIGHT OF WAY MAPPING	APPROVED BY / DATE 11-28-01 FOR DISTRICT SURVEYOR ADMINISTRATOR	REVISION	BY	DATE	REVISION	BY	DATE		BY	DATE	F.A.P. NO. N/A	SECTION 51020	MAPS PREPARED BY ATLANTIC SURVEYING, INC. 730 EAST PLANT STREET WINTER GARDEN, FL 34787	FIELD BOOK NO.'S 20203400, 20203477, 20203486, 20316120 20202044, 20203417, 20316333
									PRELIM	G.HRENKO	03/10/00			W.P.I. NO. 3113799	SCALE: 1 : 1000
									FINAL	D. DEAL	04/04/01	STATE ROAD NO. 71	GULF COUNTY	F. P. NO. 2190481	SHEET 20 OF 26
									CHECKED	D. DEAL	04/04/01				

STATE ROAD NO. 71 FROM WHITE CITY BRIDGE TO PINE STREET IN WEWAHITCHKA

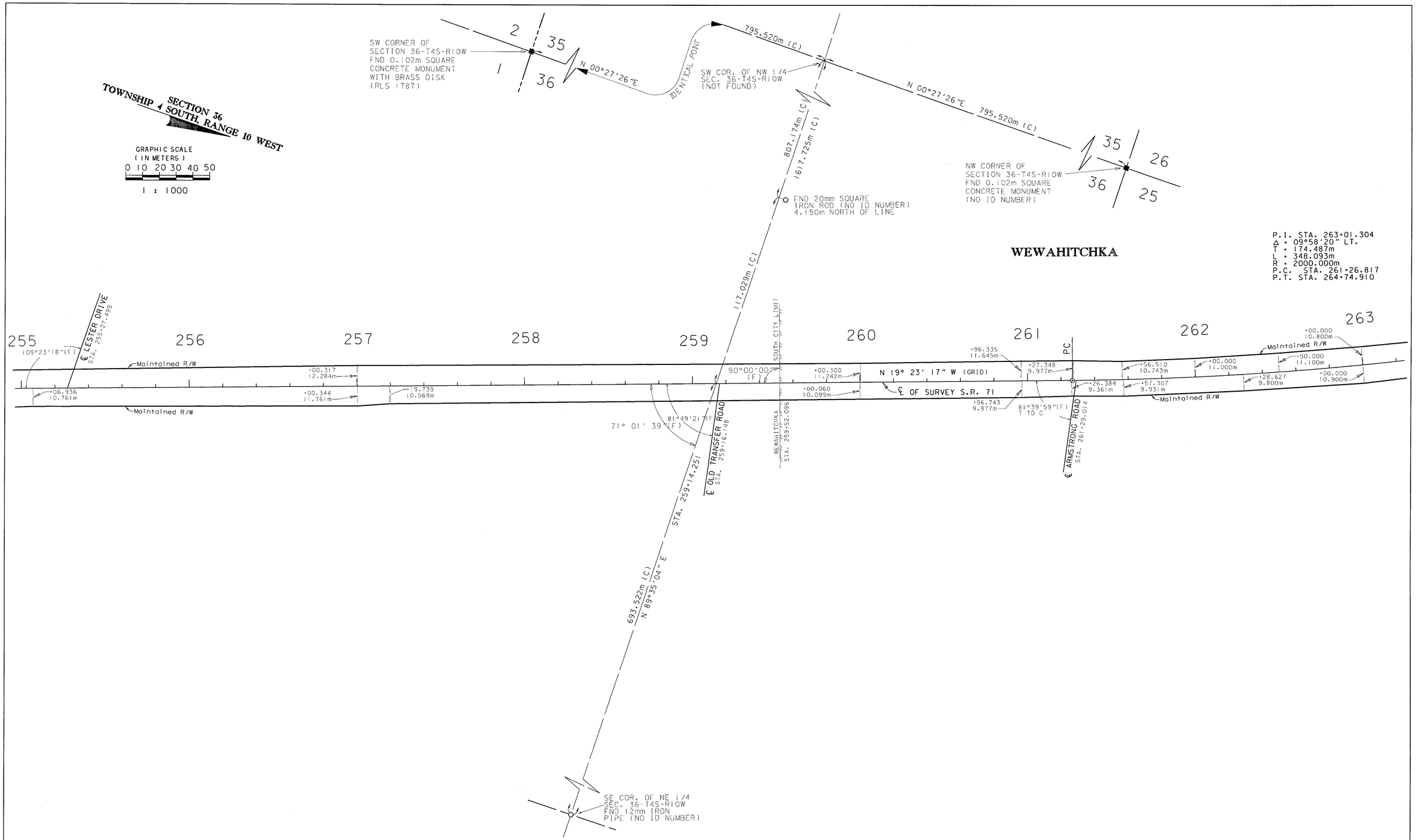

SEE SHEET ONE FOR CERTIFICATION, LEGEND AND GENERAL NOTES

MAINTENANCE MAP	FLORIDA DEPARTMENT OF TRANSPORTATION RIGHT OF WAY MAPPING	APPROVED BY DATE 11-29-01 FOR DISTRICT SURVEYOR ADMINISTRATOR	REVISION	BY	DATE	REVISION	BY	DATE		BY	DATE	F.A.P. NO. N/A	SECTION 51020	MAPS PREPARED BY ATLANTIC SURVEYING, INC. 730 EAST PLANT STREET WINTER GARDEN, FL 34787	FIELD BOOK NO.'S 20203400, 20203477, 20203486, 20316120 20202044, 20203417, 20316333
									PRELIM	G.HRENKO	03/10/00			W.P.I. NO. 3113799	SCALE: 1 : 1000
									FINAL	D. DEAL	04/04/01	STATE ROAD NO. 71	GULF COUNTY	F. P. NO. 2190481	SHEET 21 OF 26
									CHECKED	D. DEAL	04/04/01				

STATE ROAD NO. 71 FROM WHITE CITY BRIDGE TO PINE STREET IN WEWAHITCHKA

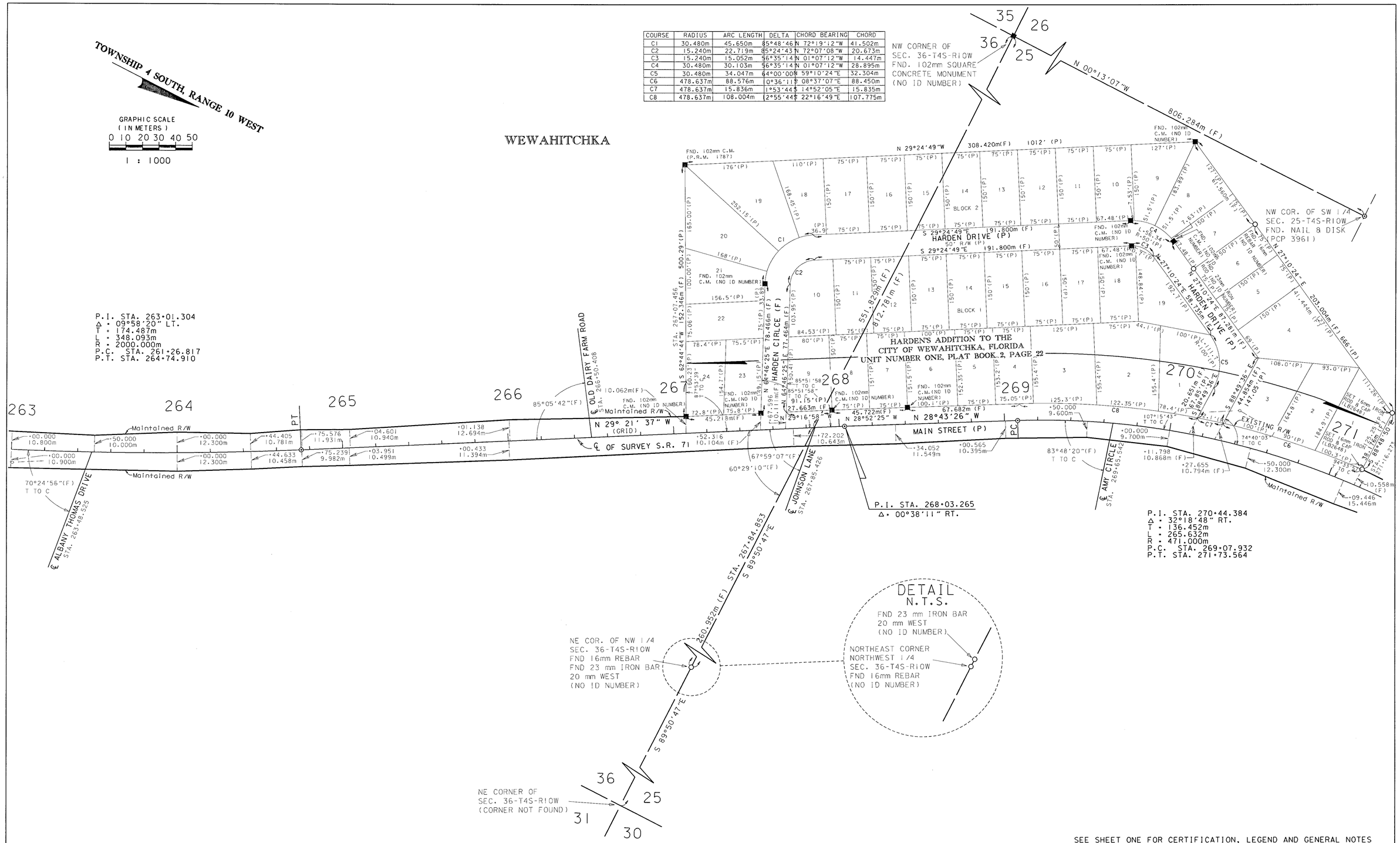

COURSE	RADIUS	ARC LENGTH	DELTA	CHORD BEARING	CHORD
C1	30.480m	45.650m	85°48'46	N 72°19'12"W	41.502m
C2	15.240m	22.719m	85°24'43	N 72°07'08"W	20.673m
C3	15.240m	15.052m	56°35'14	N 01°07'12"W	14.447m
C4	30.480m	30.103m	56°35'14	N 01°07'12"W	28.895m
C5	30.480m	34.047m	64°00'00	N 59°10'24"E	32.304m
C6	478.637m	88.576m	0°36'11	S 08°37'07"E	88.450m
C7	478.637m	15.836m	1°53'44	S 14°52'05"E	15.835m
C8	478.637m	108.004m	12°55'44	S 22°16'49"E	107.775m

SEE SHEET ONE FOR CERTIFICATION, LEGEND AND GENERAL NOTES

MAINTENANCE MAP	FLORIDA DEPARTMENT OF TRANSPORTATION RIGHT OF WAY MAPPING	APPROVED BY / DATE 11-28-01 DISTRICT SURVEYOR ADMINISTRATOR	REVISION	BY	DATE	REVISION	BY	DATE		BY	DATE	F.A.P. NO. N/A	SECTION 51020	MAPS PREPARED BY ATLANTIC SURVEYING, INC. 730 EAST PLANT STREET WINTER GARDEN, FL 34787	FIELD BOOK NO.'S 20203400, 20203477, 20203486, 20316120 20202044, 20203417, 20316333
									PRELIM	G.HRENKO	03/10/00			W.P.I. NO. 3113799	SCALE: 1 : 1000
									FINAL	D. DEAL	04/04/01	STATE ROAD NO. 71	GULF COUNTY	F. P. NO. 2190481	SHEET 22 OF 26
									CHECKED	D. DEAL	04/04/01				

STATE ROAD NO. 71 FROM WHITE CITY BRIDGE TO PINE STREET IN WEWAHITCHKA

SECTION 25, TOWNSHIP 4 SOUTH, RANGE 10 WEST

GRAPHIC SCALE
(IN METERS)
0 10 20 30 40 50
1 : 1000

WEWAHITCHKA

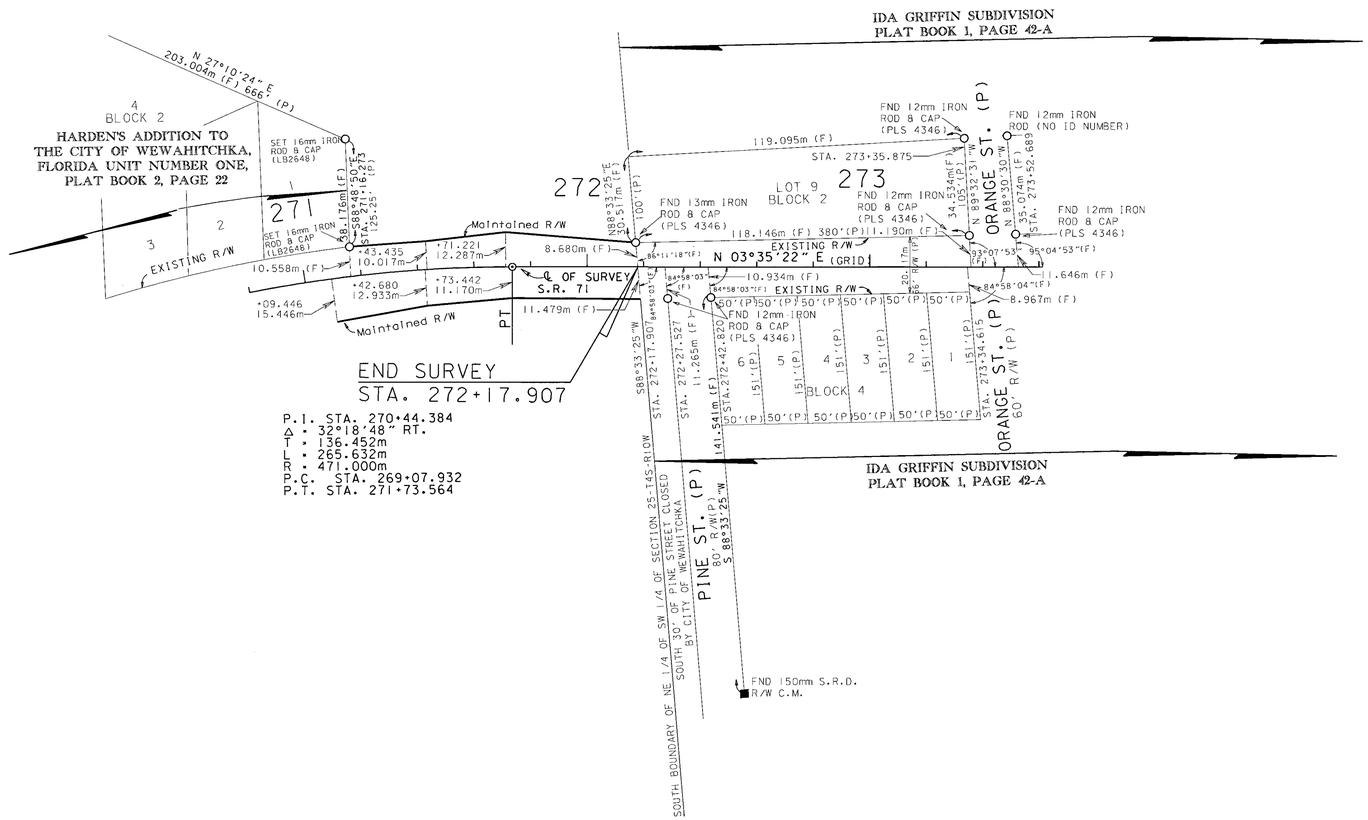

SEE SHEET ONE FOR CERTIFICATION, LEGEND AND GENERAL NOTES

MAINTENANCE MAP	FLORIDA DEPARTMENT OF TRANSPORTATION RIGHT OF WAY MAPPING	APPROVED BY DISTRICT SURVEYOR ADMINISTRATOR	DATE 11-28-01	REVISION	BY	DATE	REVISION	BY	DATE		BY	DATE	F.A.P. NO. N/A	SECTION 51020	MAPS PREPARED BY ATLANTIC SURVEYING, INC. 730 EAST PLANT STREET WINTER GARDEN, FL 34787	FIELD BOOK NO.'S 20203400, 20203477, 20203486, 20316120 20202044, 20203417, 20316333
										PRELIM	G.HRENKO	03/10/00			W.P.I. NO. 3113799	SCALE: 1 : 1000
										FINAL	D. DEAL	04/04/01	STATE ROAD NO. 71	GULF COUNTY	F. P. NO. 2190481	SHEET 23 OF 26
										CHECKED	D. DEAL	04/04/01				

STATE ROAD NO. 71 FROM WHITE CITY BRIDGE TO PINE STREET IN WEWAHITCHKA

C E N T E R L I N E C O N T R O L R E F E R E N C E P O I N T S

(NOT TO SCALE)

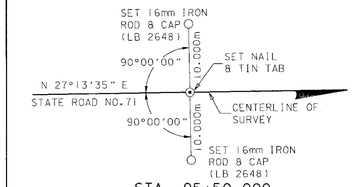

STA. 95+50.000

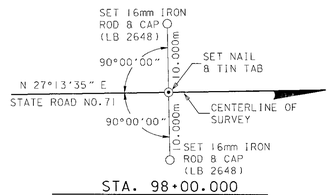

STA. 98+00.000

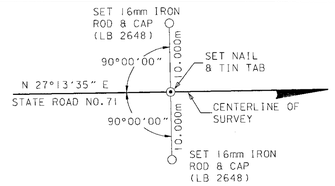

STA. 101+00.000

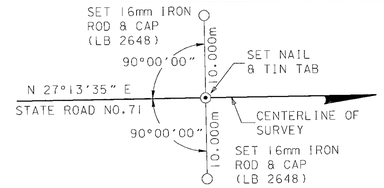

STA. 104+00.000

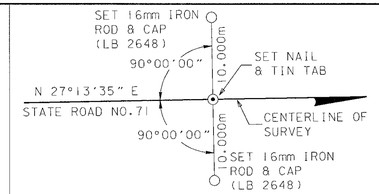

STA. 107+00.000

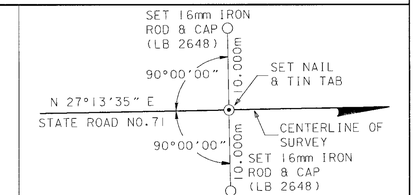

STA. 110+00.000

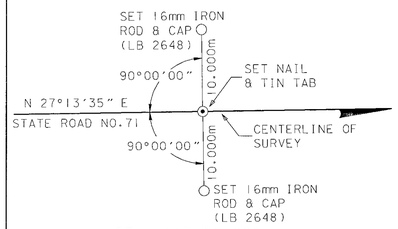

STA. 113+00.000

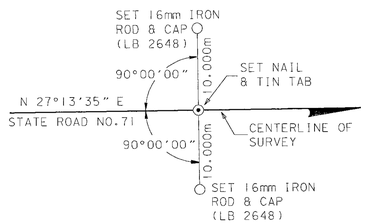

STA. 116+00.000

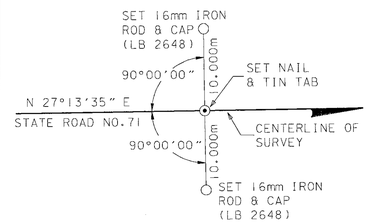

STA. 119+00.000

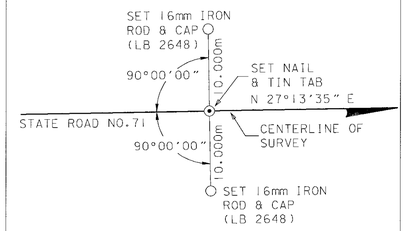

STA. 122+00.000

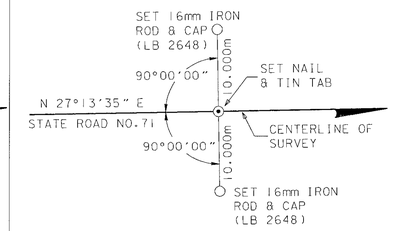

STA. 125+00.000

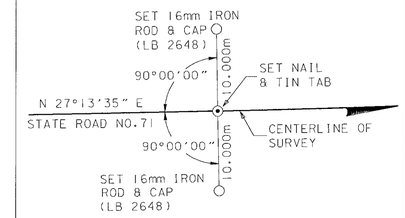

P.C. STA. 126+10.539

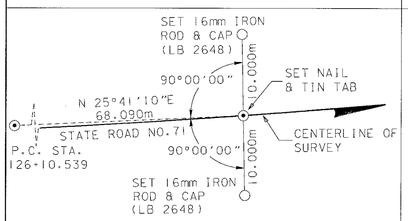

P.C.C. STA. 126+78.637

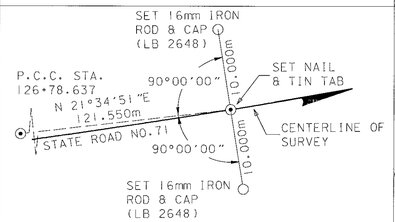

P.C.C. STA. 128+00.228

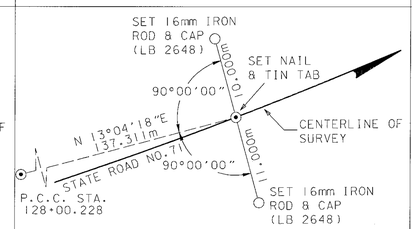

P.C.C. STA. 129+37.786

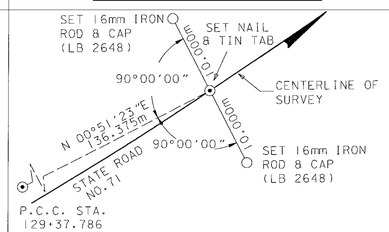

P.C.C. STA. 130+74.433

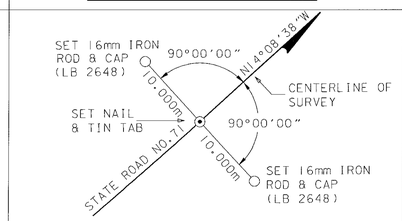

P.T. STA. 132+12.465

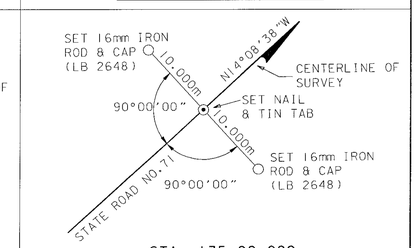

STA. 135+00.000

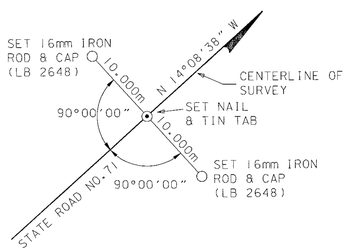

STA. 138+00.000

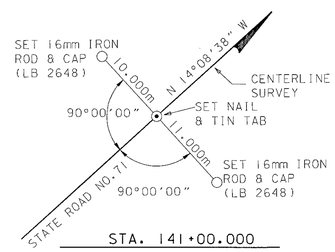

STA. 141+00.000

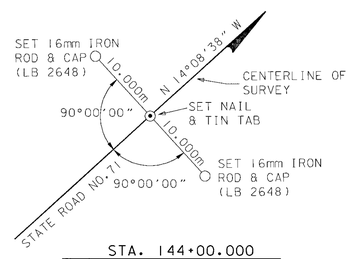

STA. 144+00.000

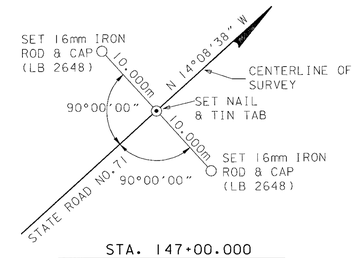

STA. 147+00.000

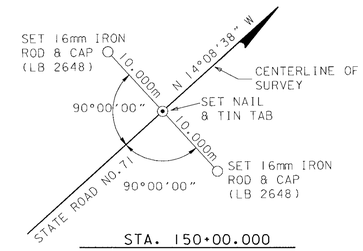

STA. 150+00.000

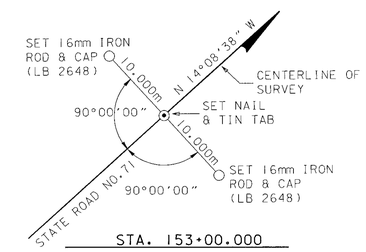

STA. 153+00.000

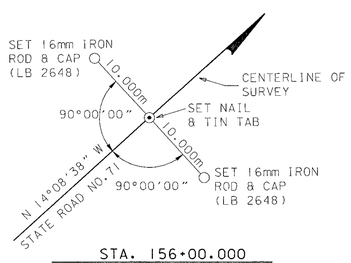

STA. 156+00.000

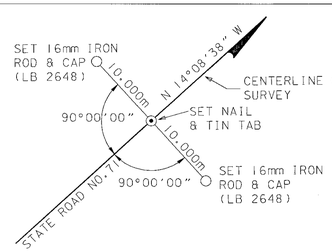

STA. 159+00.000

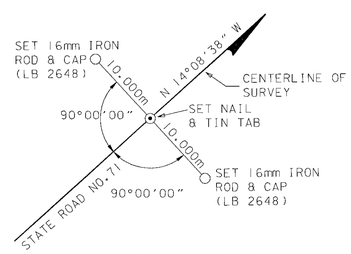

STA. 162+00.000

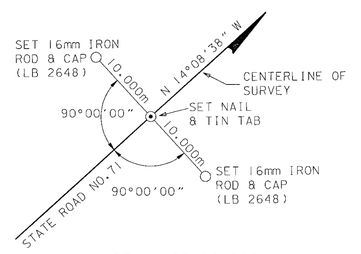

STA. 165+00.000

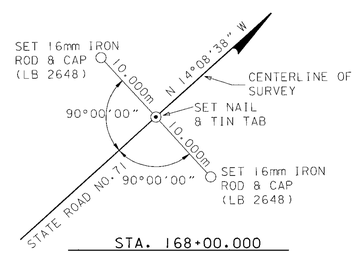

STA. 168+00.000

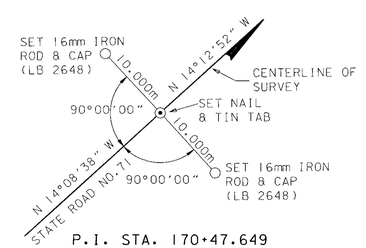

P.I. STA. 170+47.649

MAINTENANCE MAP

FLORIDA DEPARTMENT OF TRANSPORTATION

RIGHT OF WAY MAPPING

APPROVED BY — DATE

For DISTRICT SURVEYOR ADMINISTRATOR — 11-28-01

REVISION	BY	DATE	REVISION	BY	DATE

	BY	DATE
PRELIM	G.HRENKO	03/10/00
FINAL	D. DEAL	04/04/01
CHECKED	D. DEAL	04/04/01

F.A.P. NO. N/A — SECTION 51020

STATE ROAD NO. 71 — GULF COUNTY

MAPS PREPARED BY ATLANTIC SURVEYING, INC. 730 EAST PLANT STREET WINTER GARDEN, FL 34787

FIELD BOOK NO.'S 20203400, 20203477, 20203486, 20316120 20202044, 20203417, 20316333

W.P.I. NO. 3113799 — SCALE: N.A.

F. P. NO. 2190481 — SHEET 24 OF 26

STATE ROAD NO. 71 FROM WHITE CITY BRIDGE TO PINE STREET IN WEWAHITCHKA

C E N T E R L I N E   C O N T R O L   R E F E R E N C E   P O I N T S

(NOT TO SCALE)

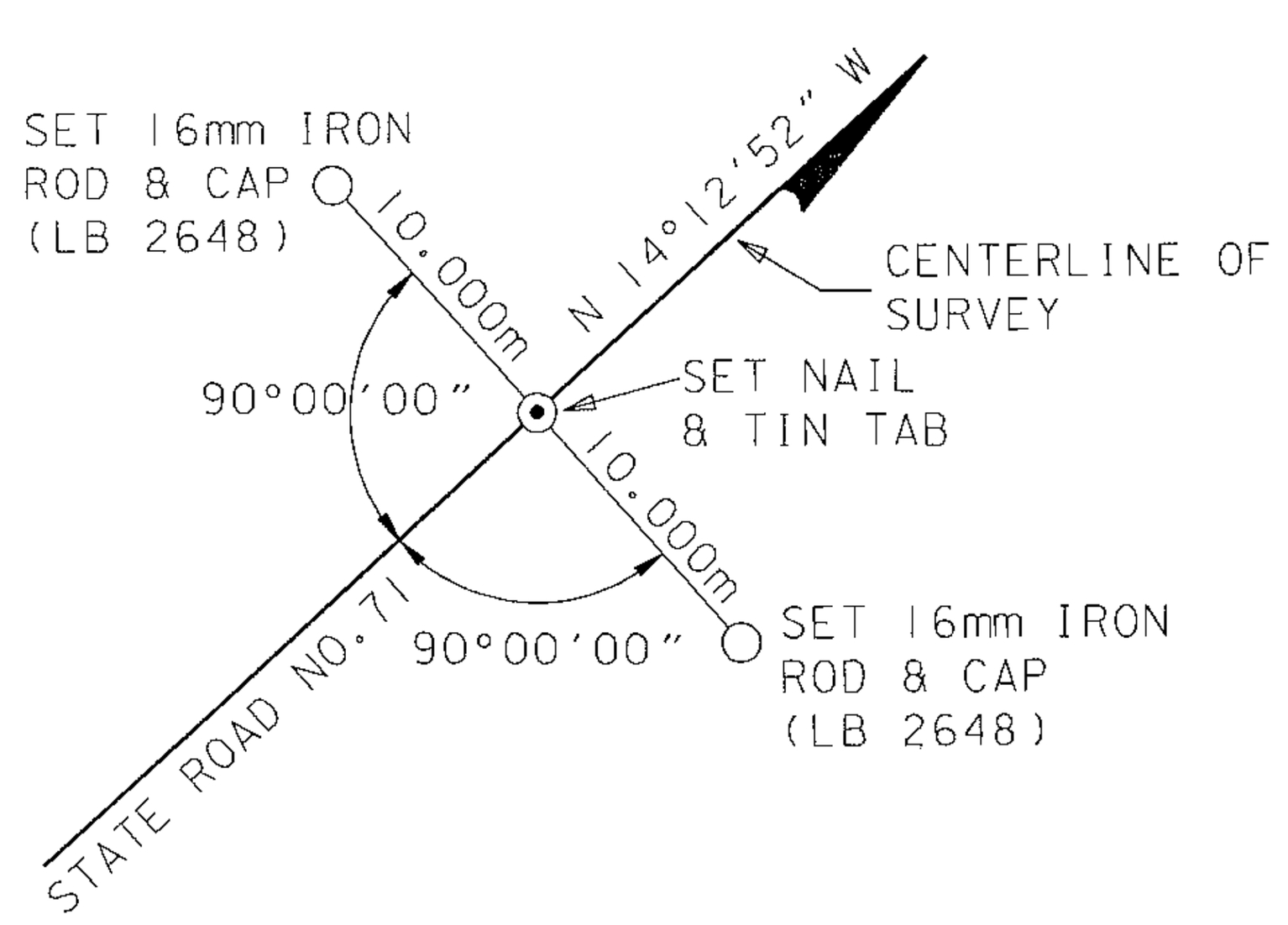

STA. 173+00.000

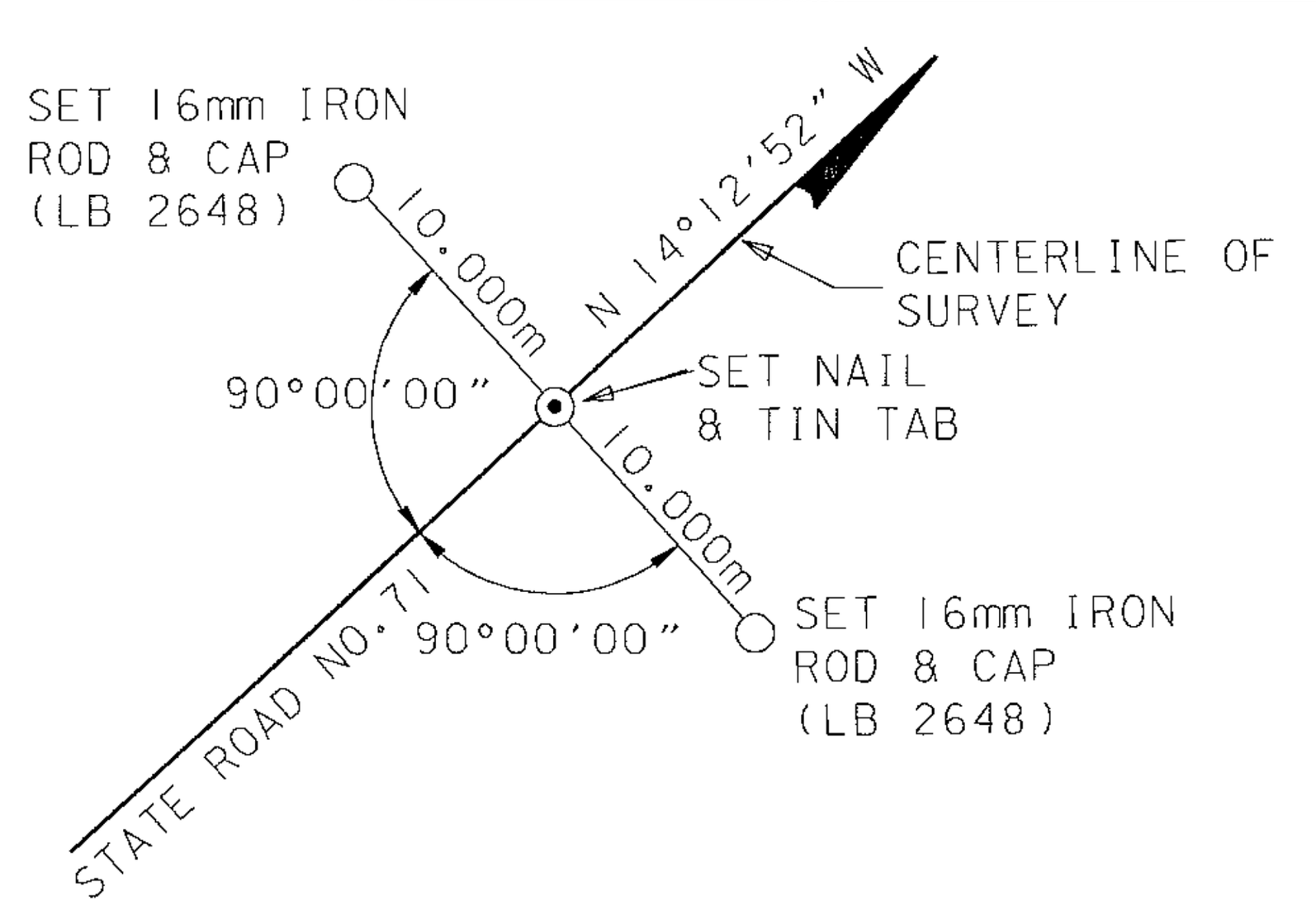

STA. 176+00.000

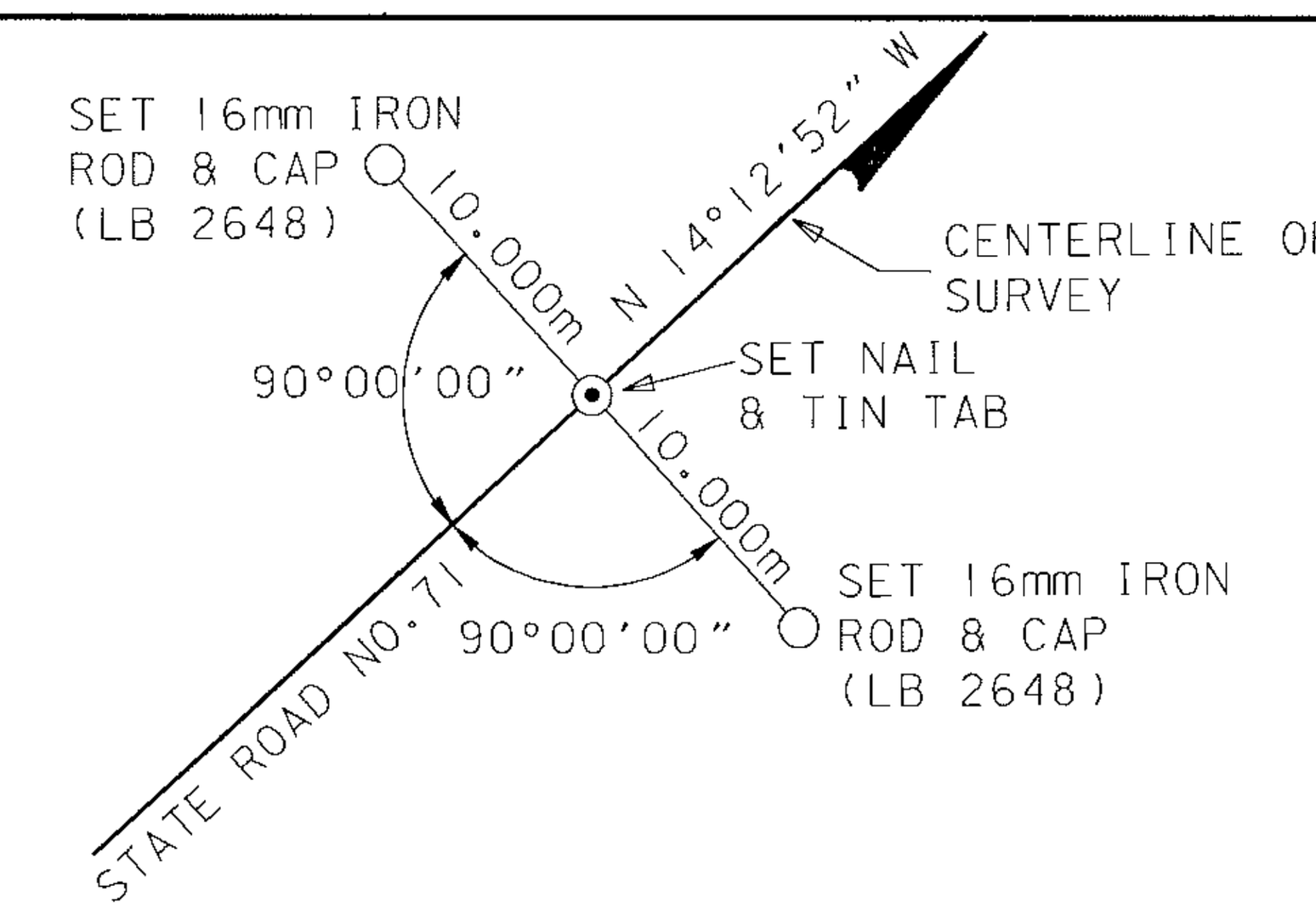

STA. 179+00.000

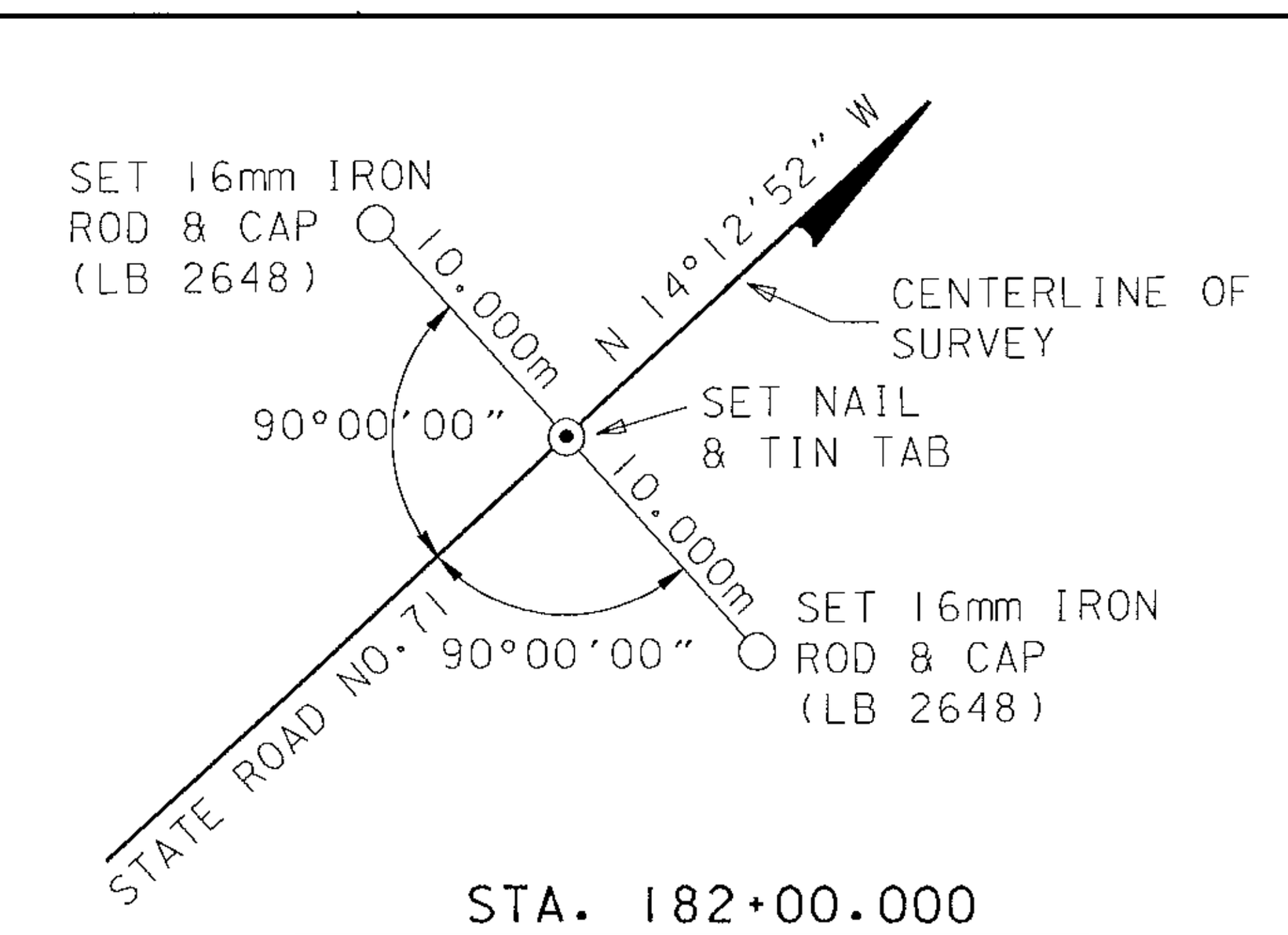

STA. 182+00.000

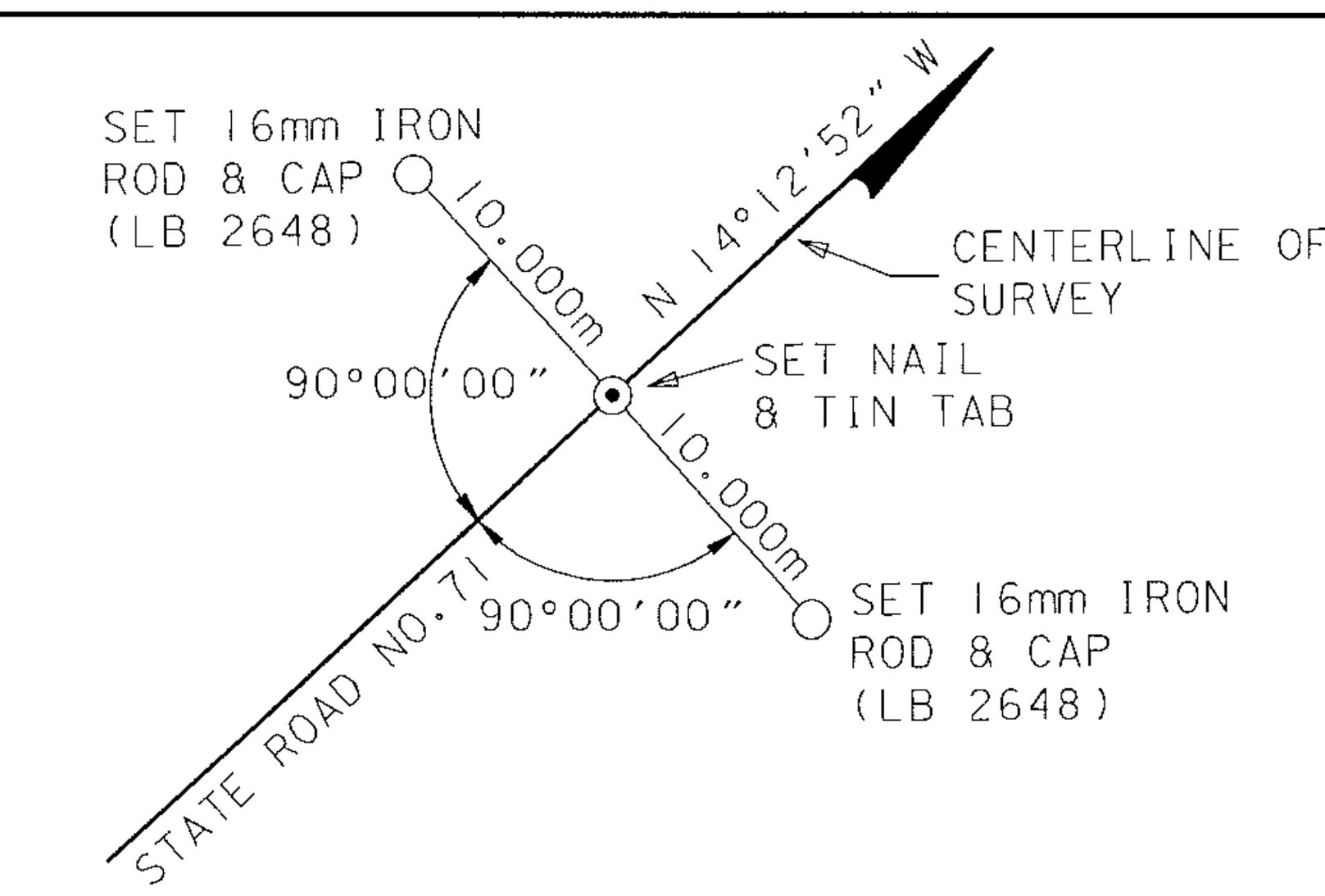

STA. 185+00.000

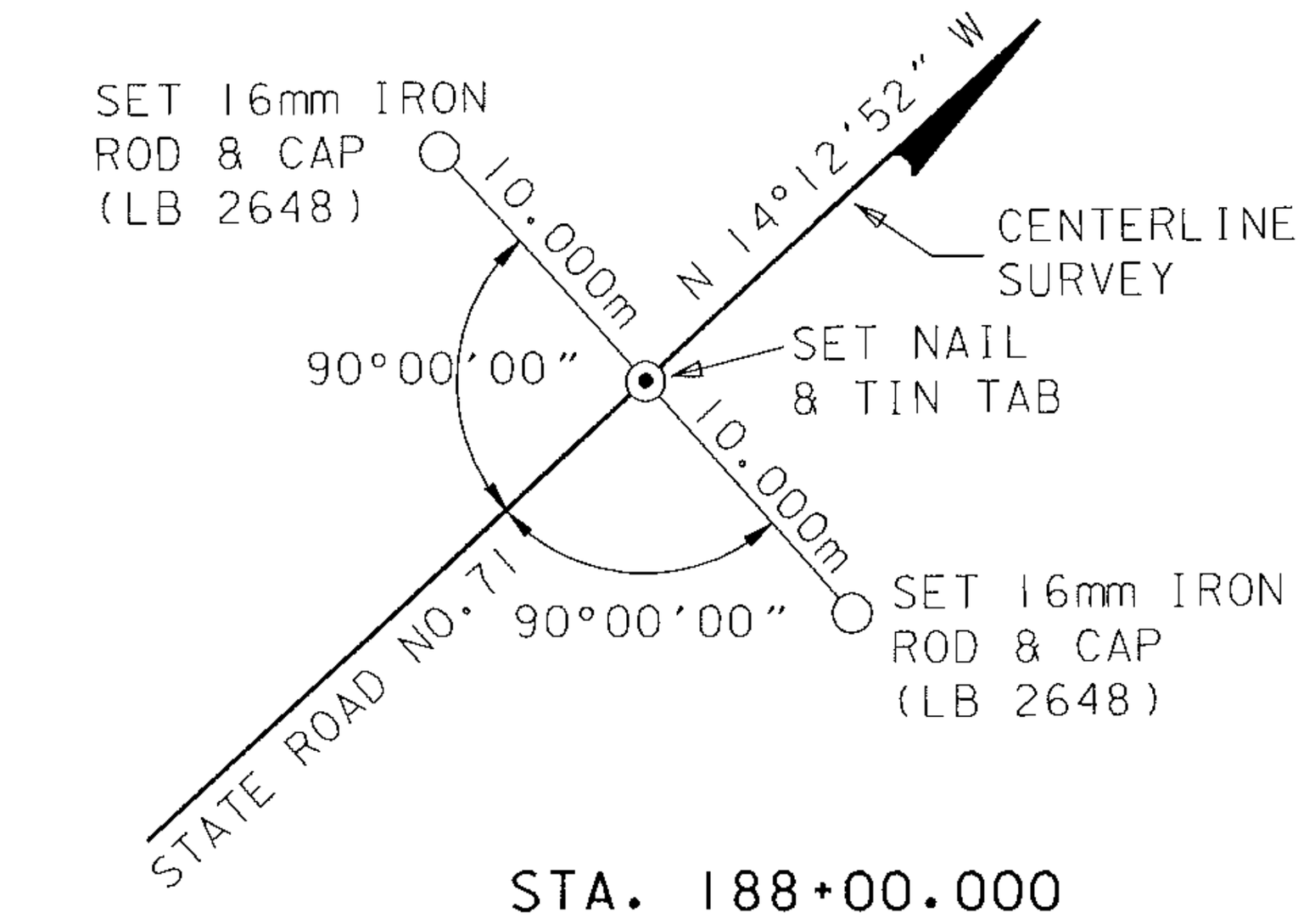

STA. 188+00.000

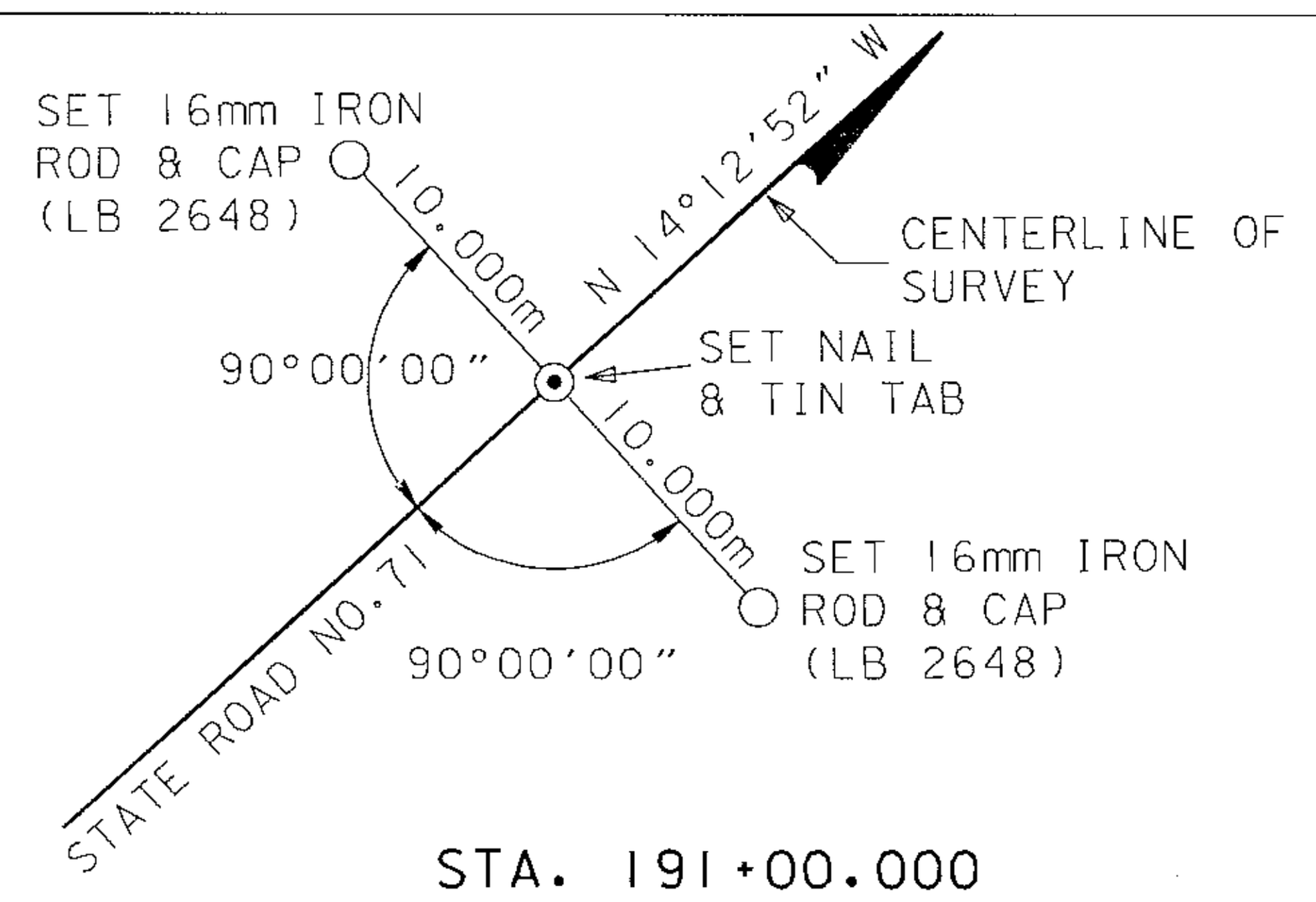

STA. 191+00.000

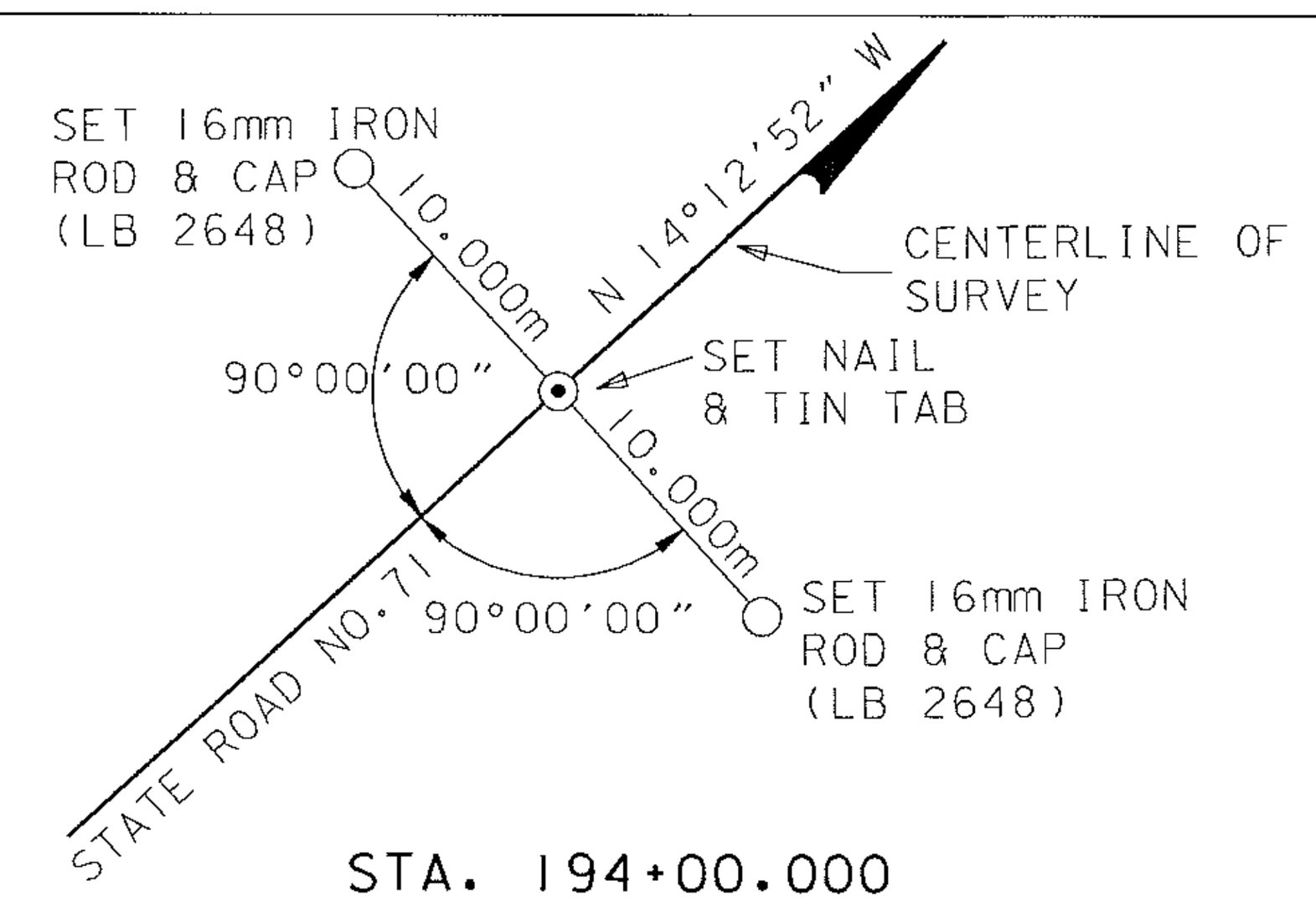

STA. 194+00.000

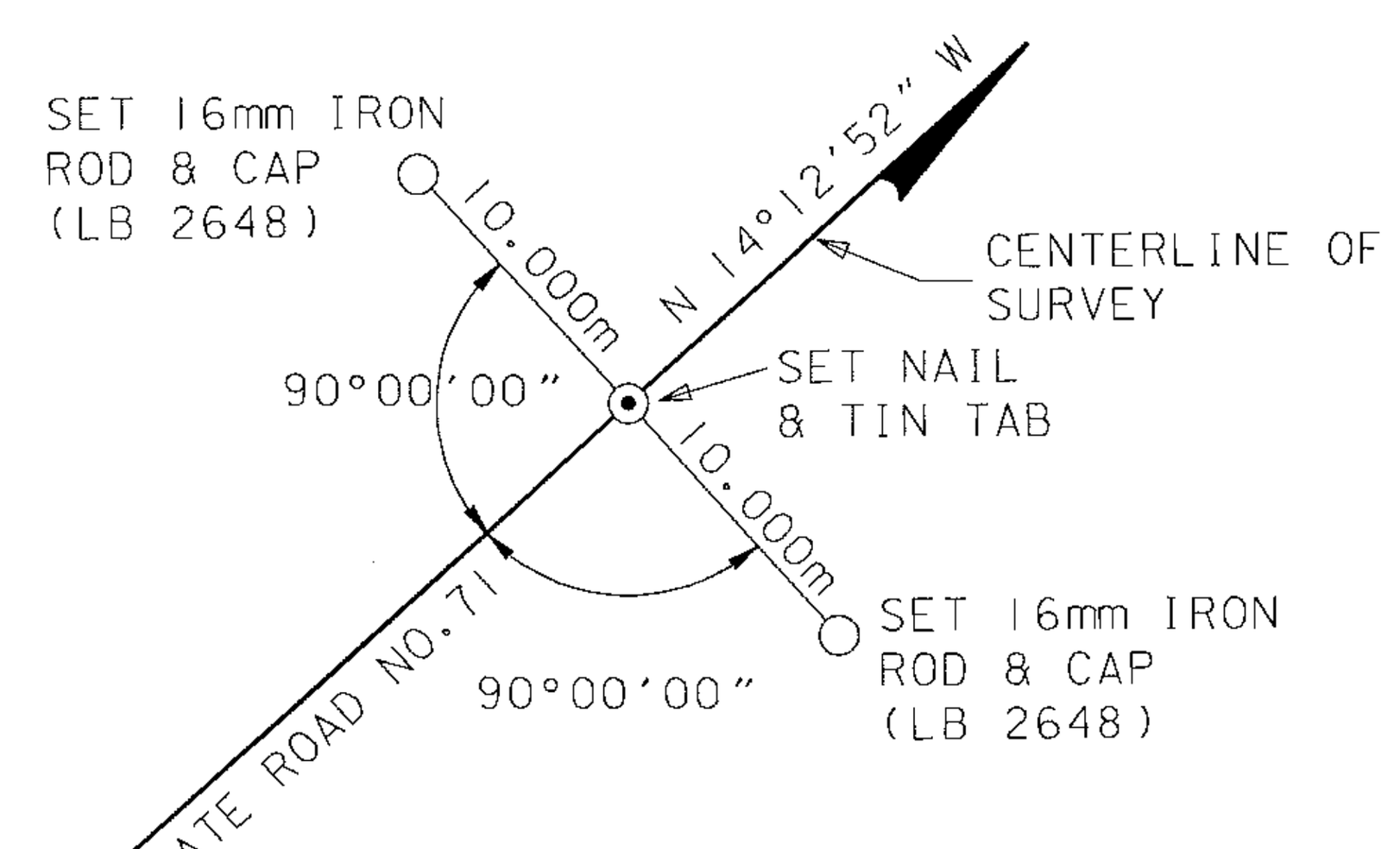

STA. 197+00.000

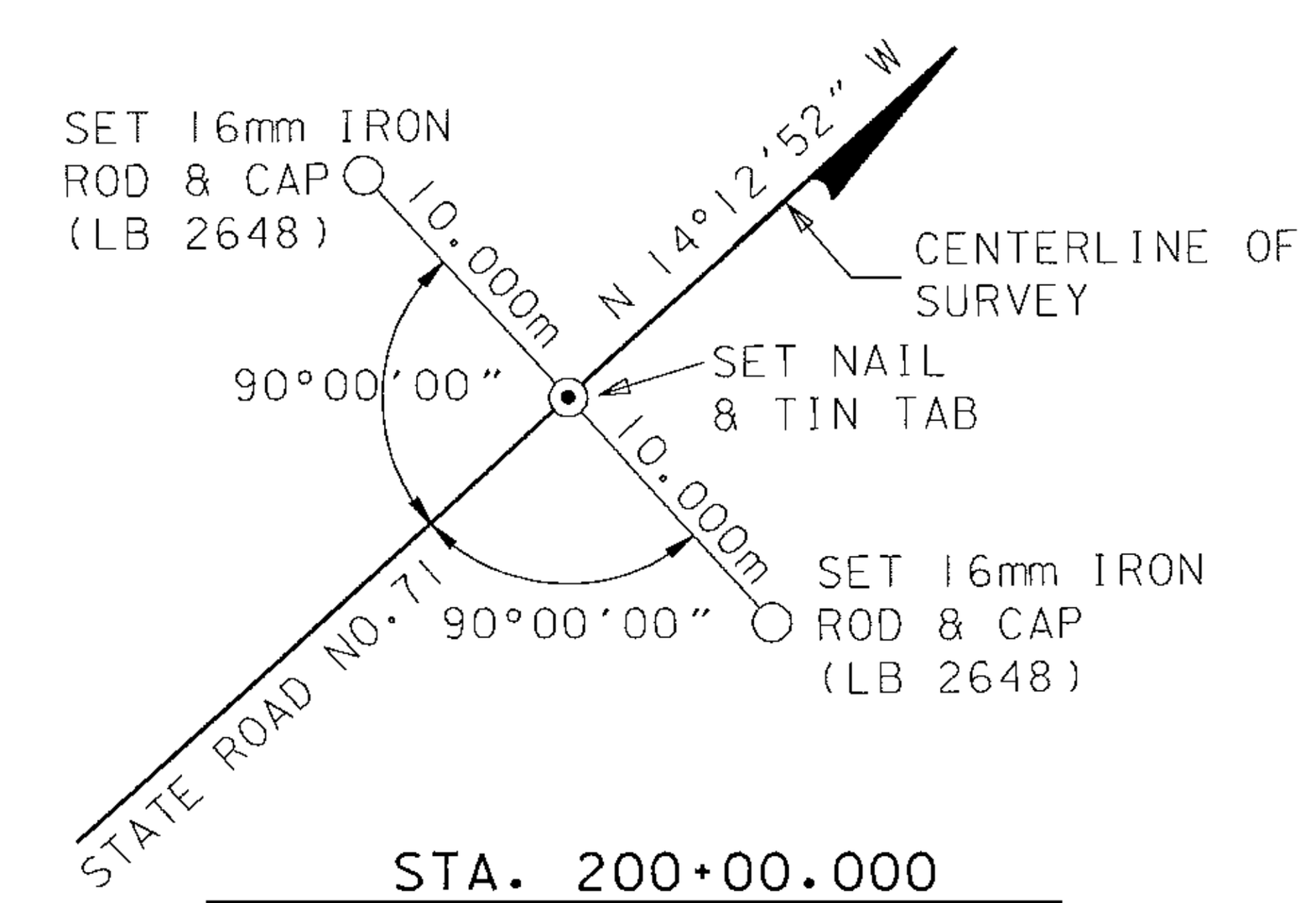

STA. 200+00.000

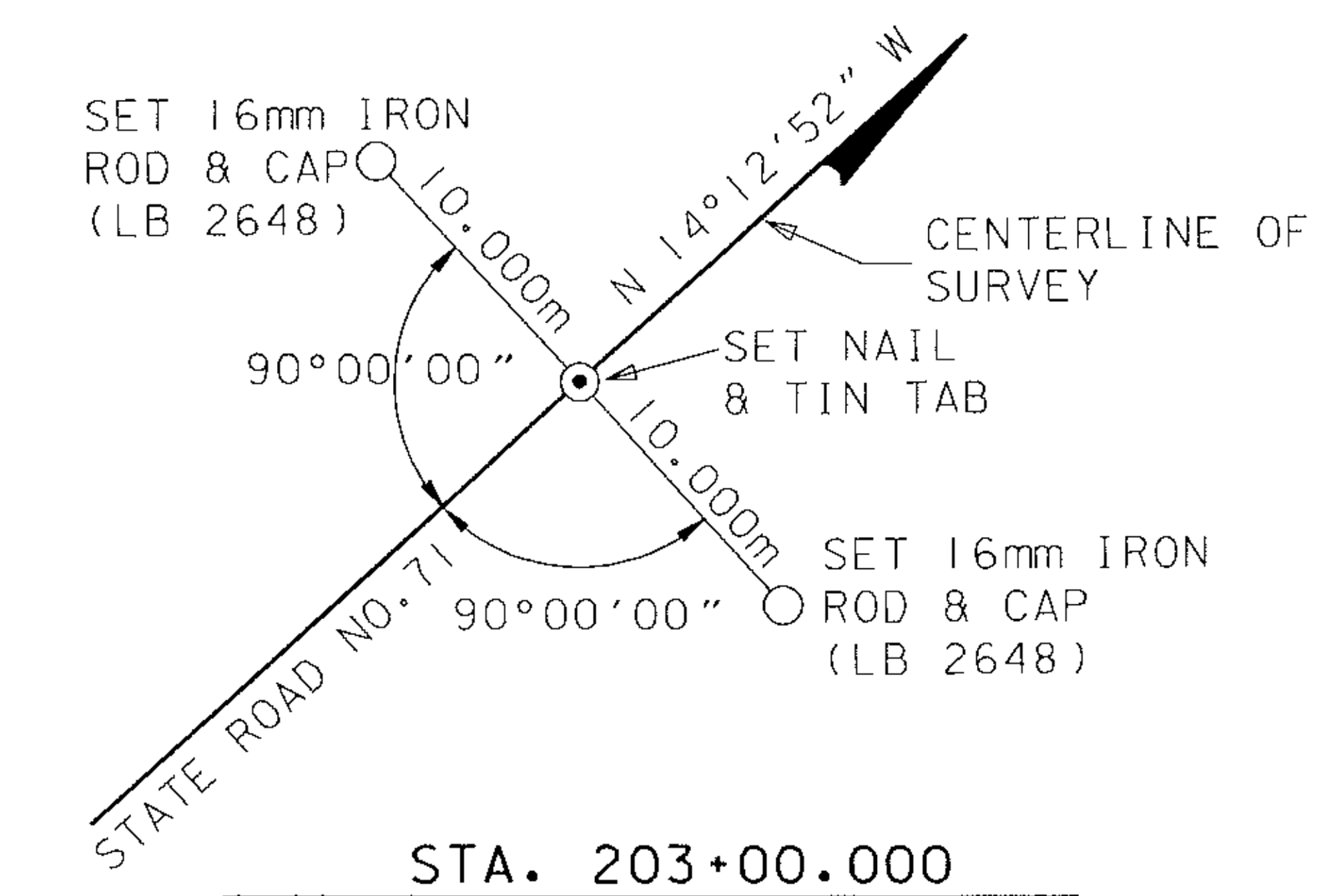

STA. 203+00.000

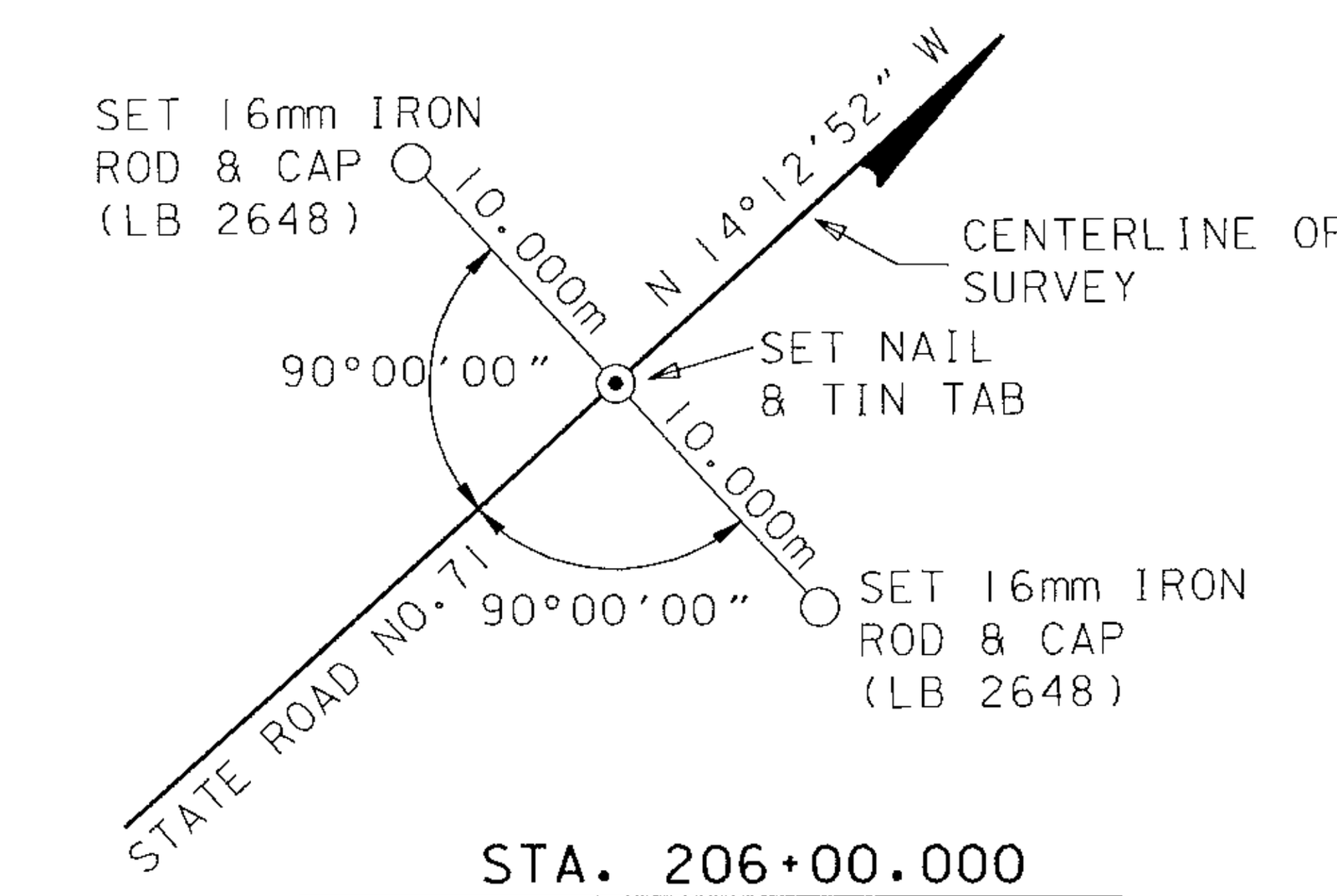

STA. 206+00.000

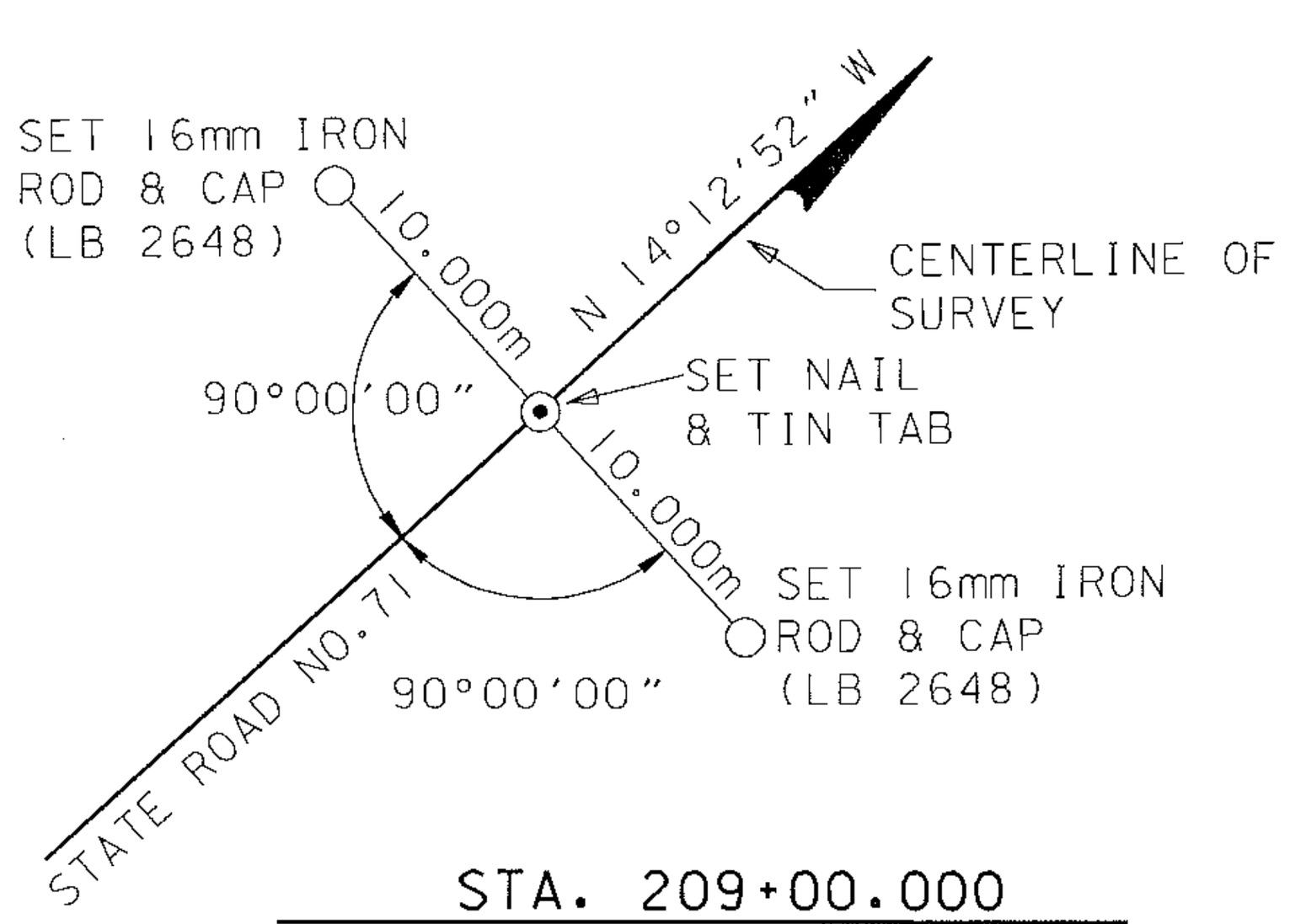

STA. 209+00.000

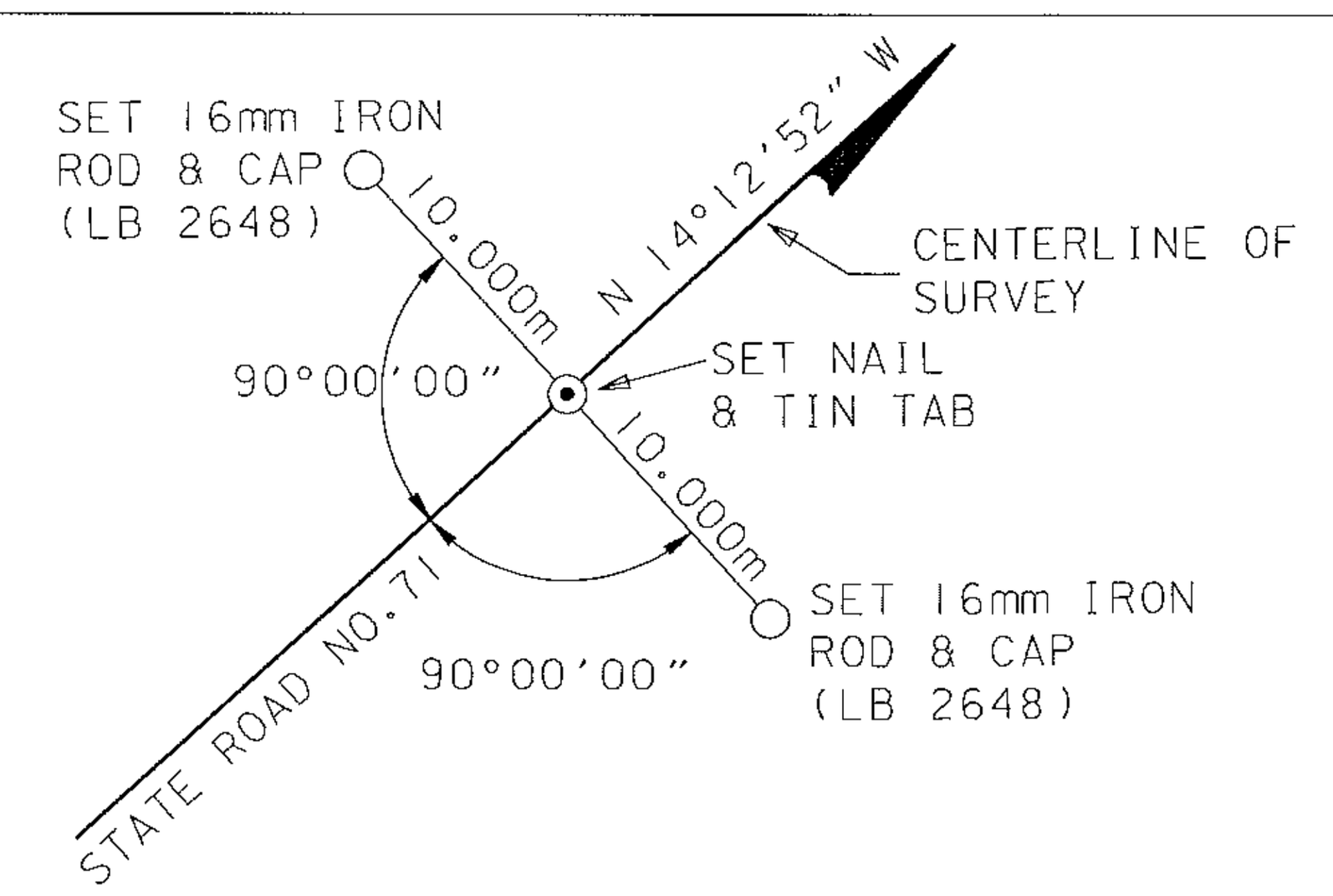

STA. 212+00.000

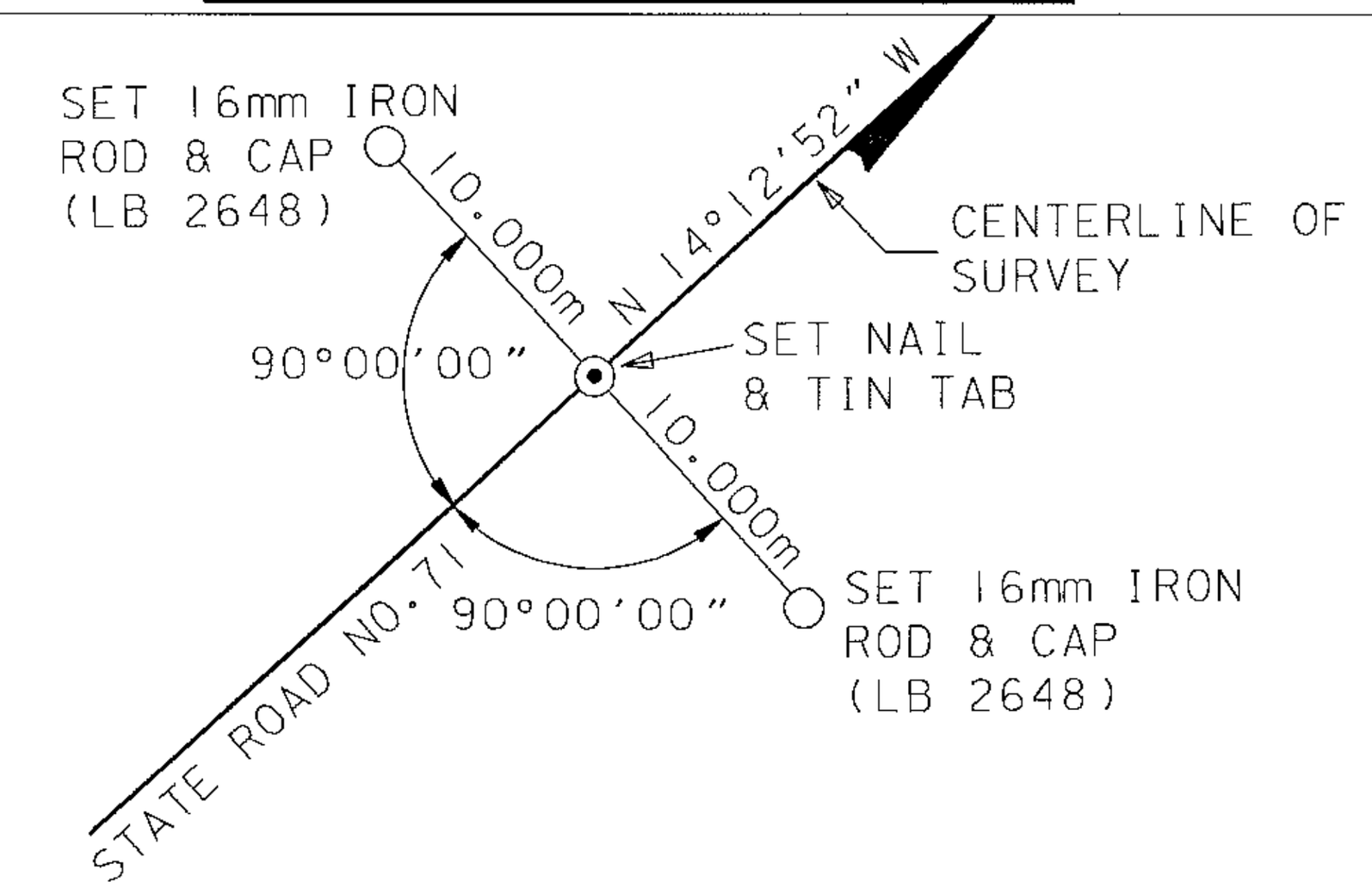

STA. 215+00.000

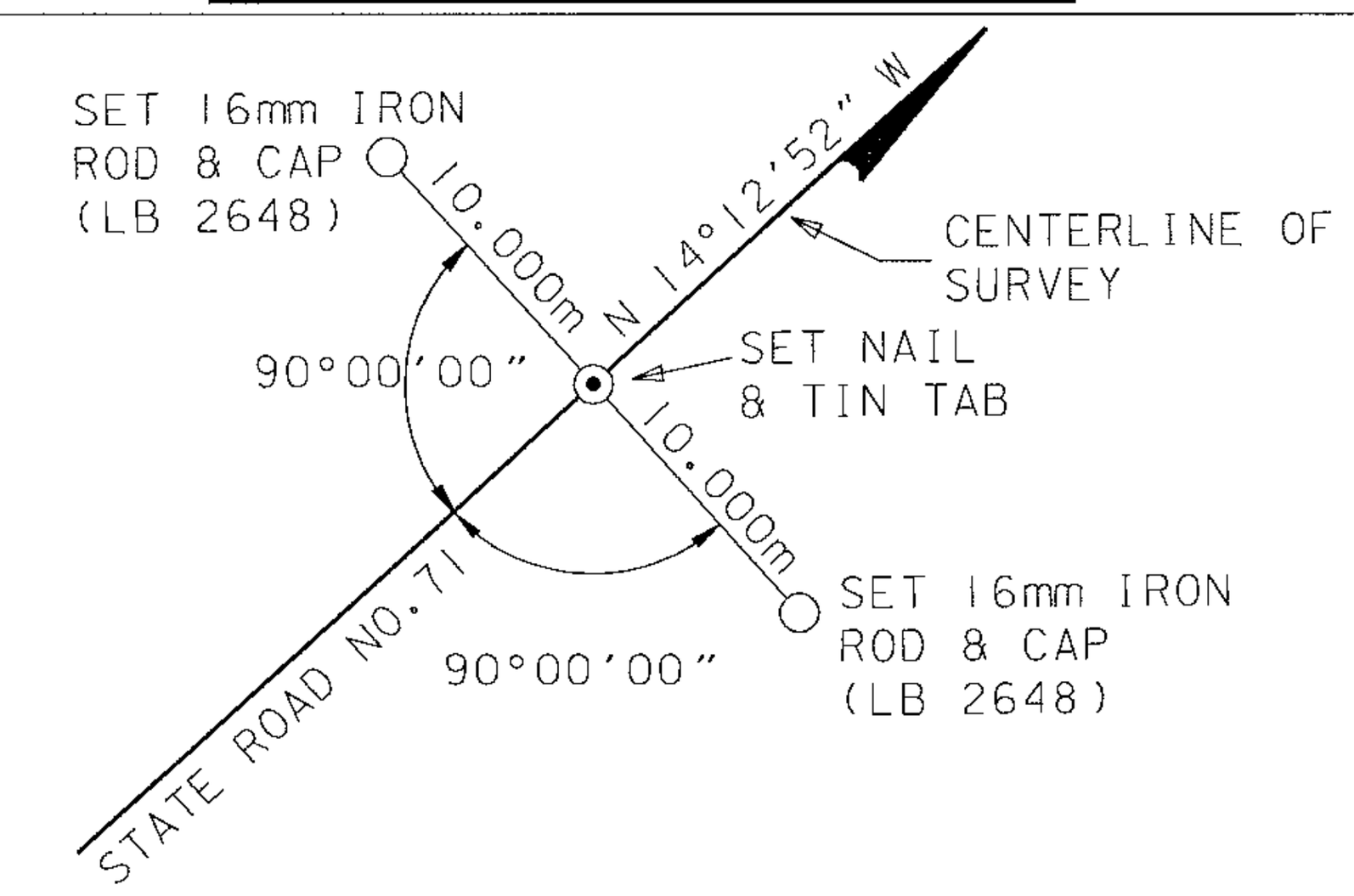

STA. 218+00.000

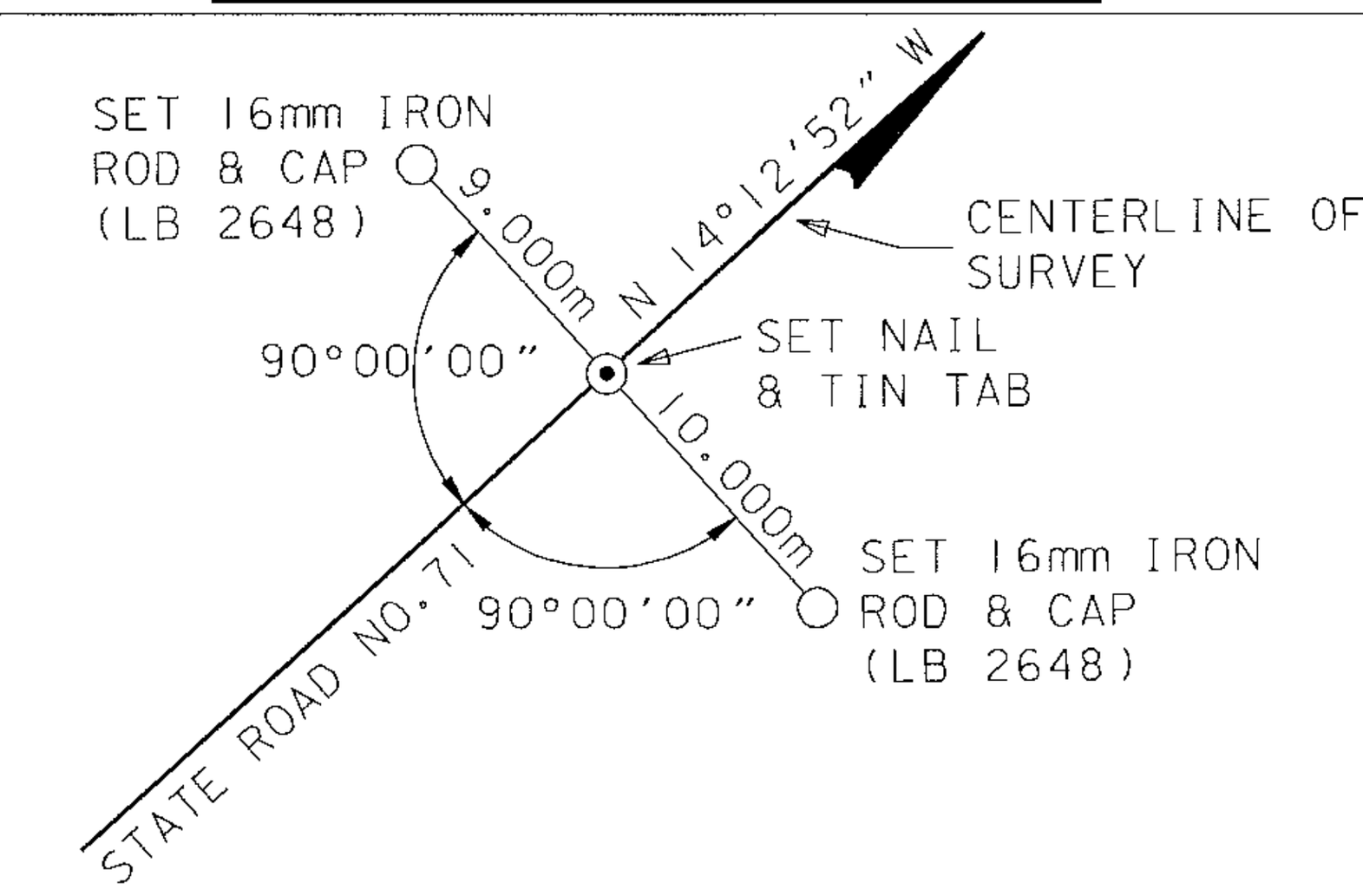

STA. 221+00.000

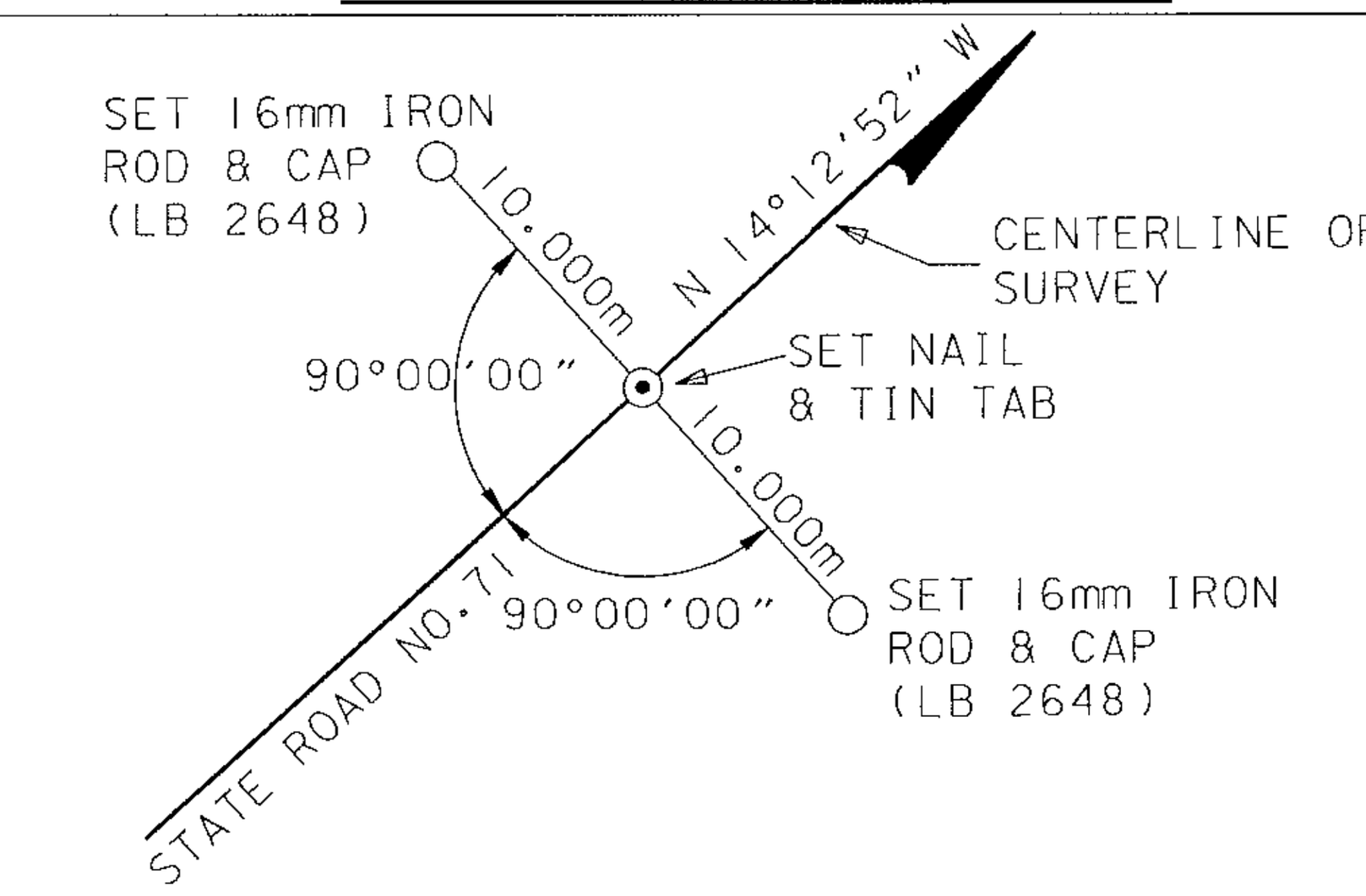

STA. 224+00.000

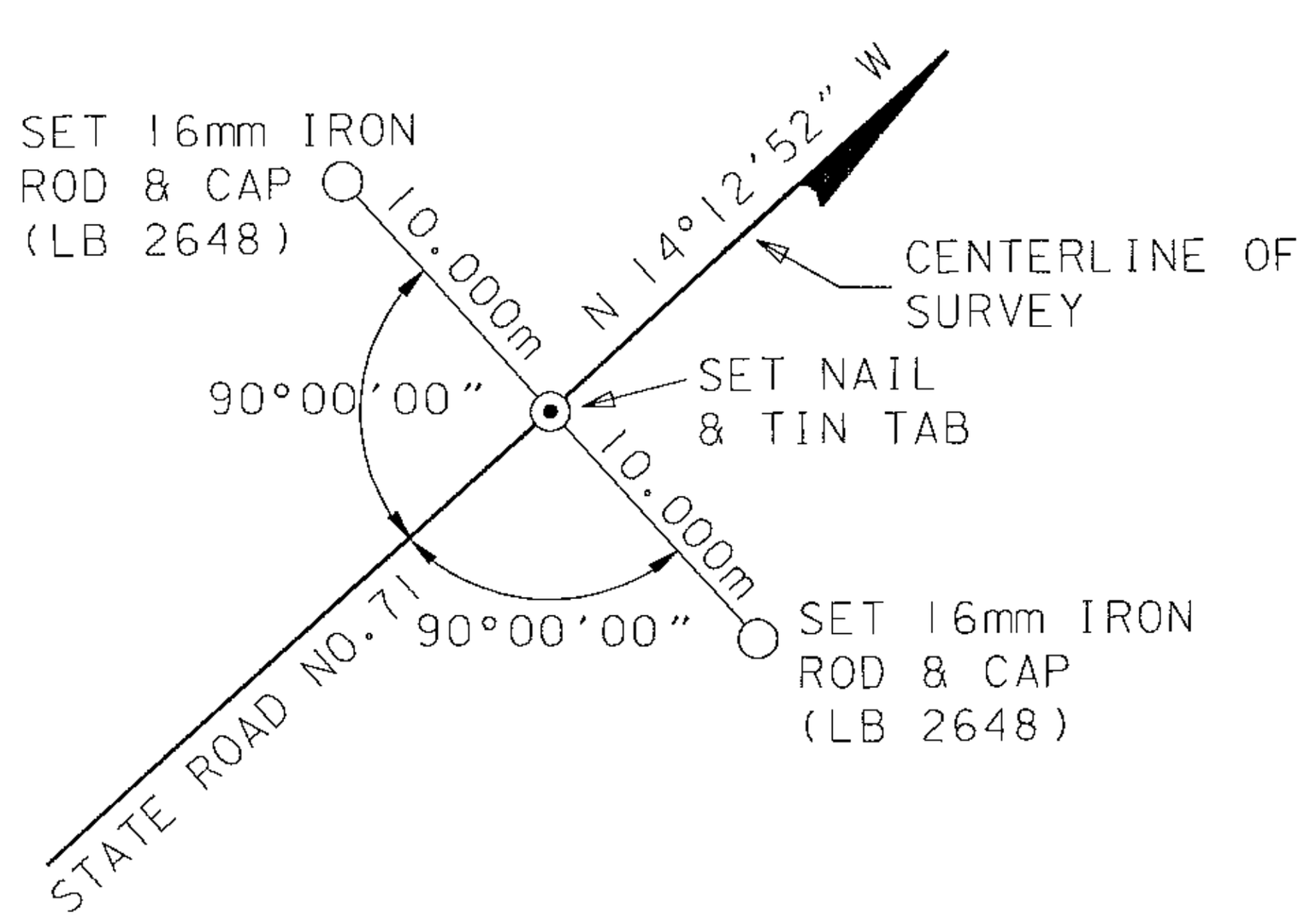

STA. 227+00.000

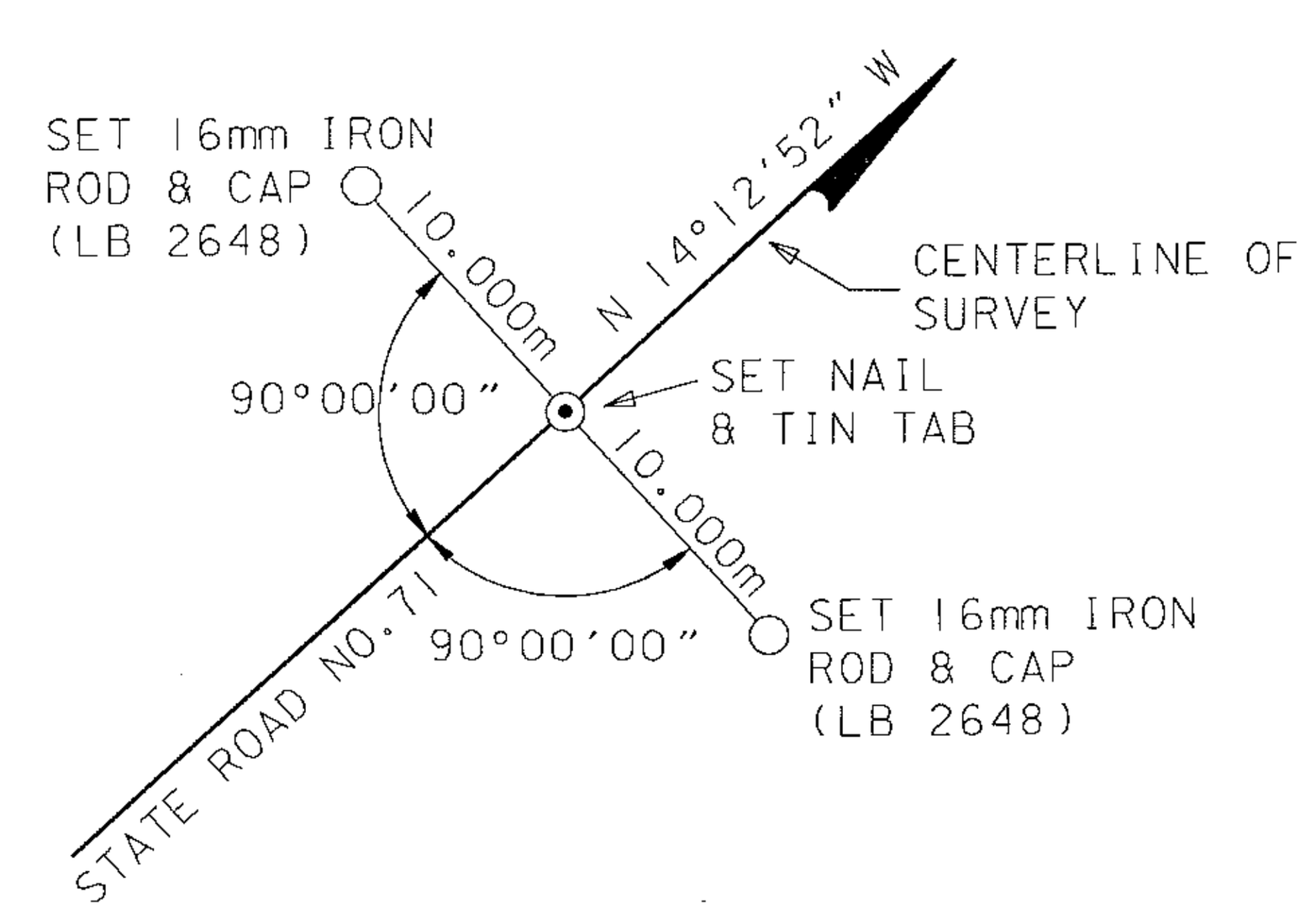

STA. 230+00.000

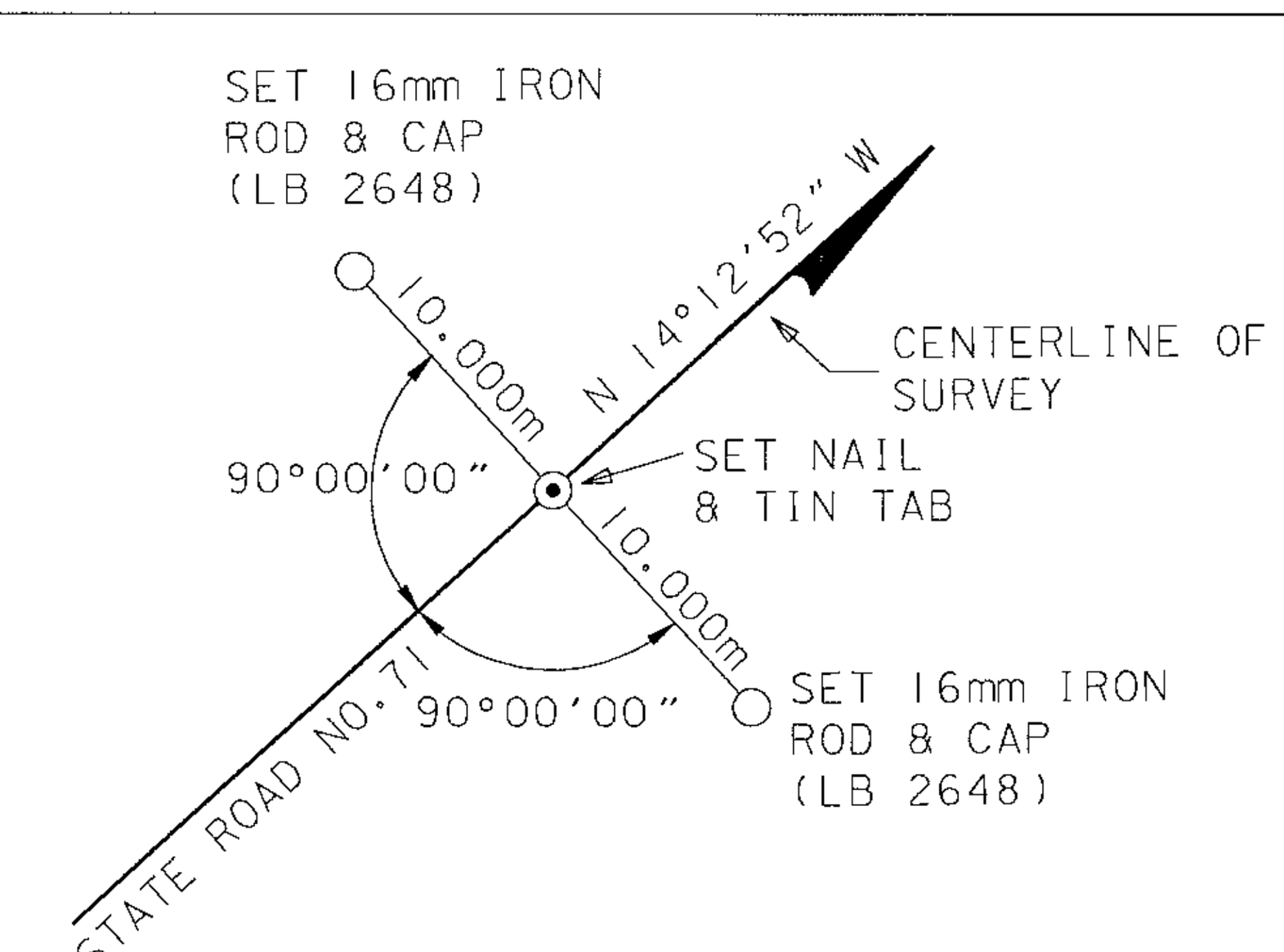

STA. 233+00.000

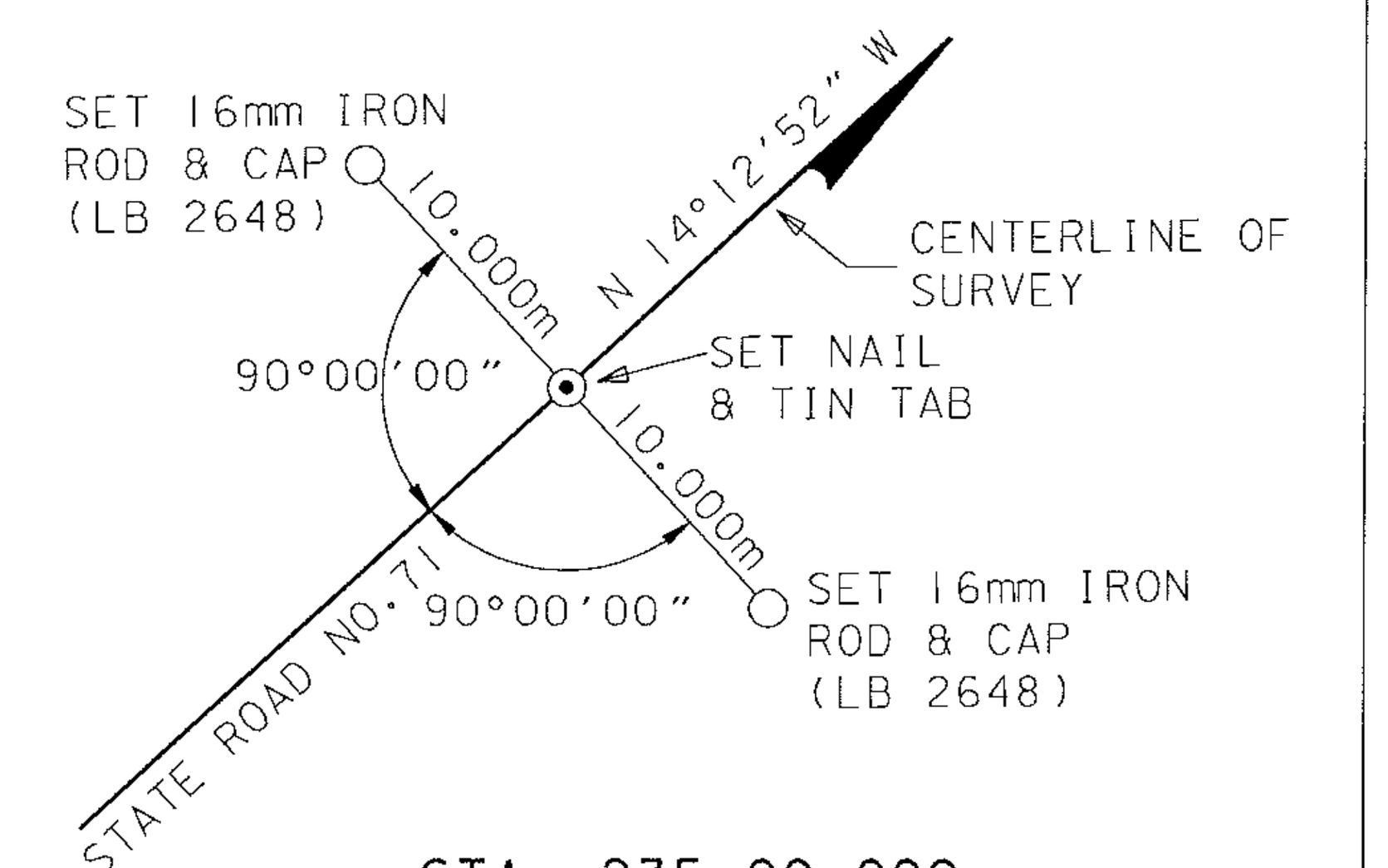

STA. 235+00.000

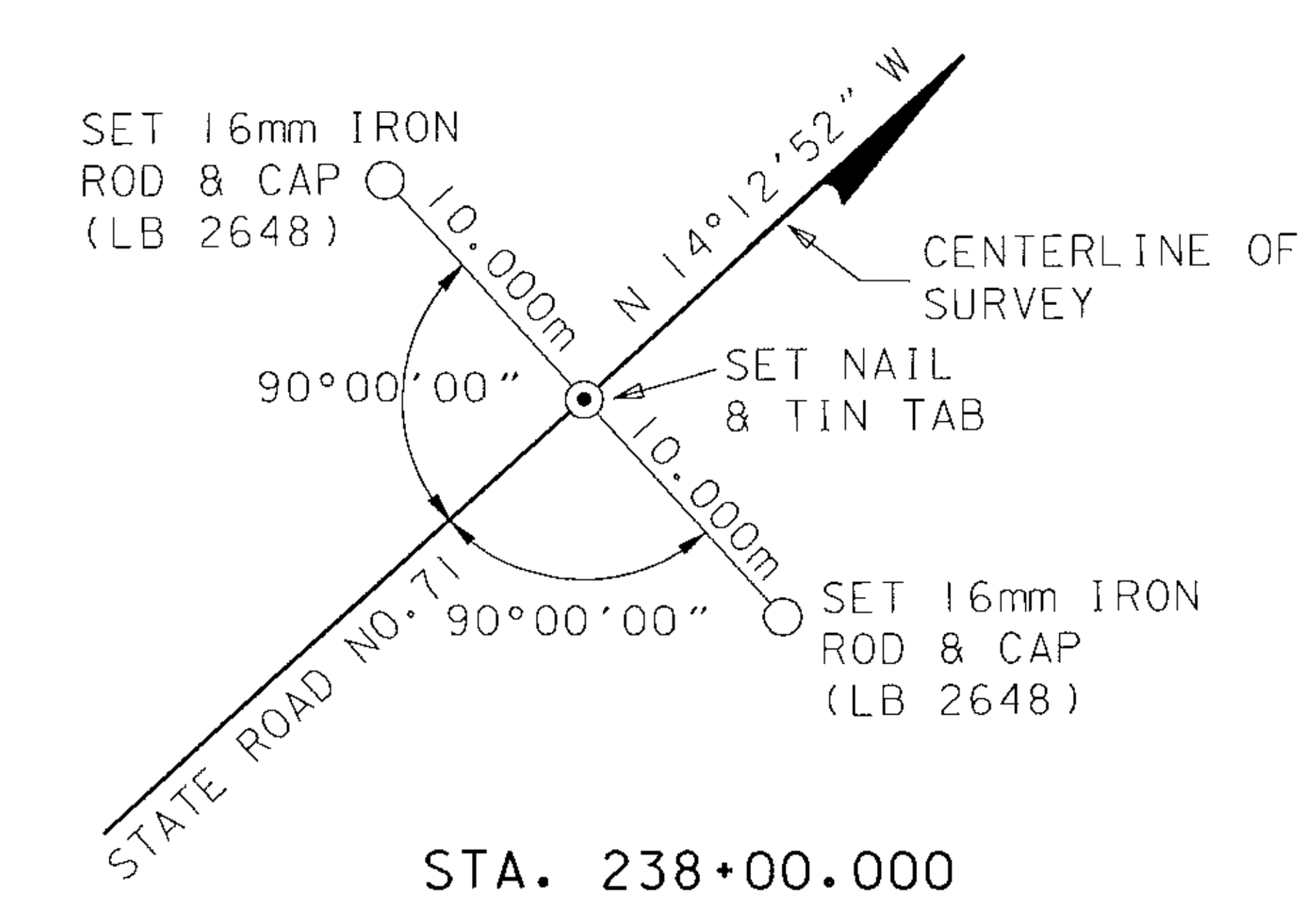

STA. 238+00.000

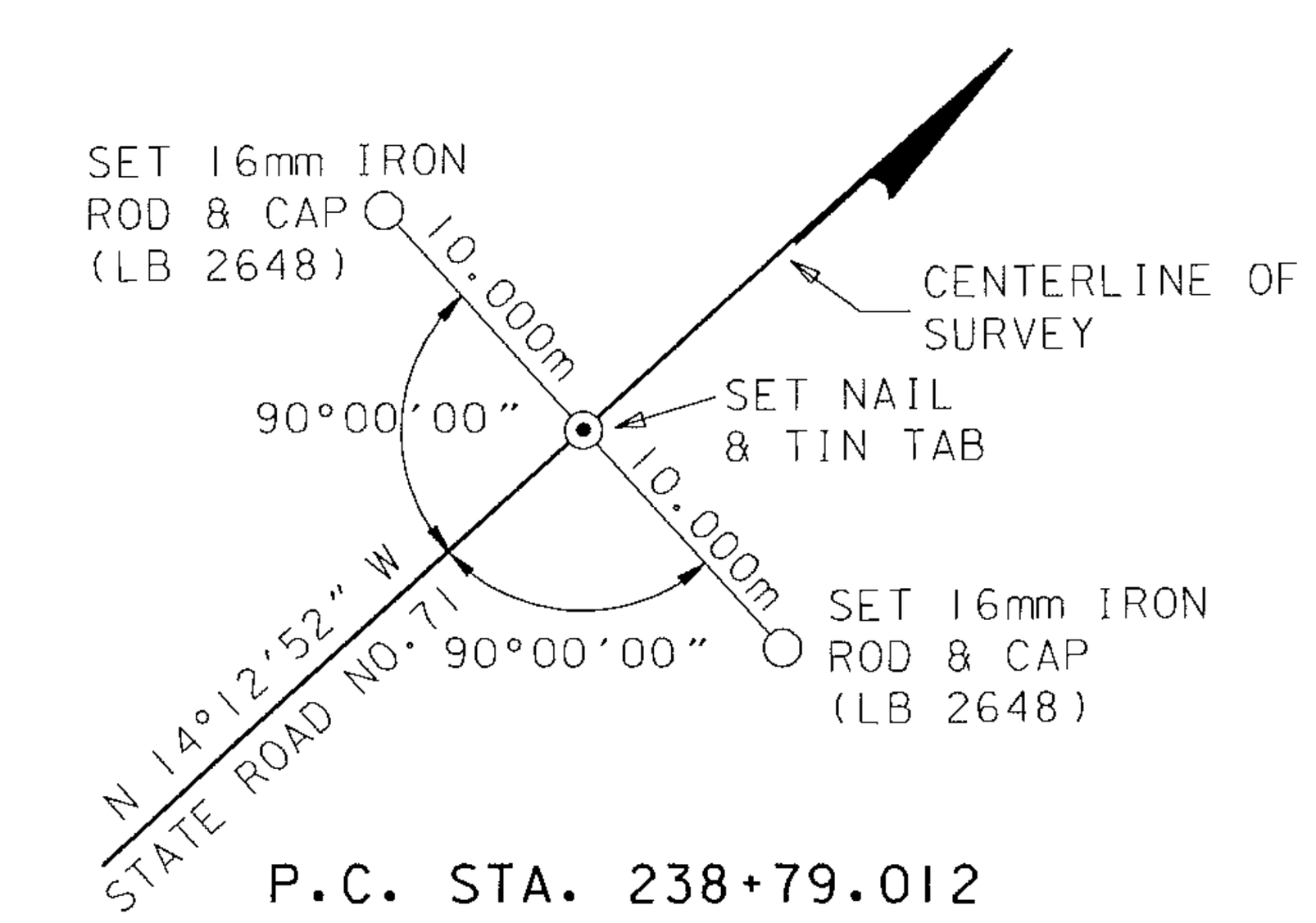

P.C. STA. 238+79.012

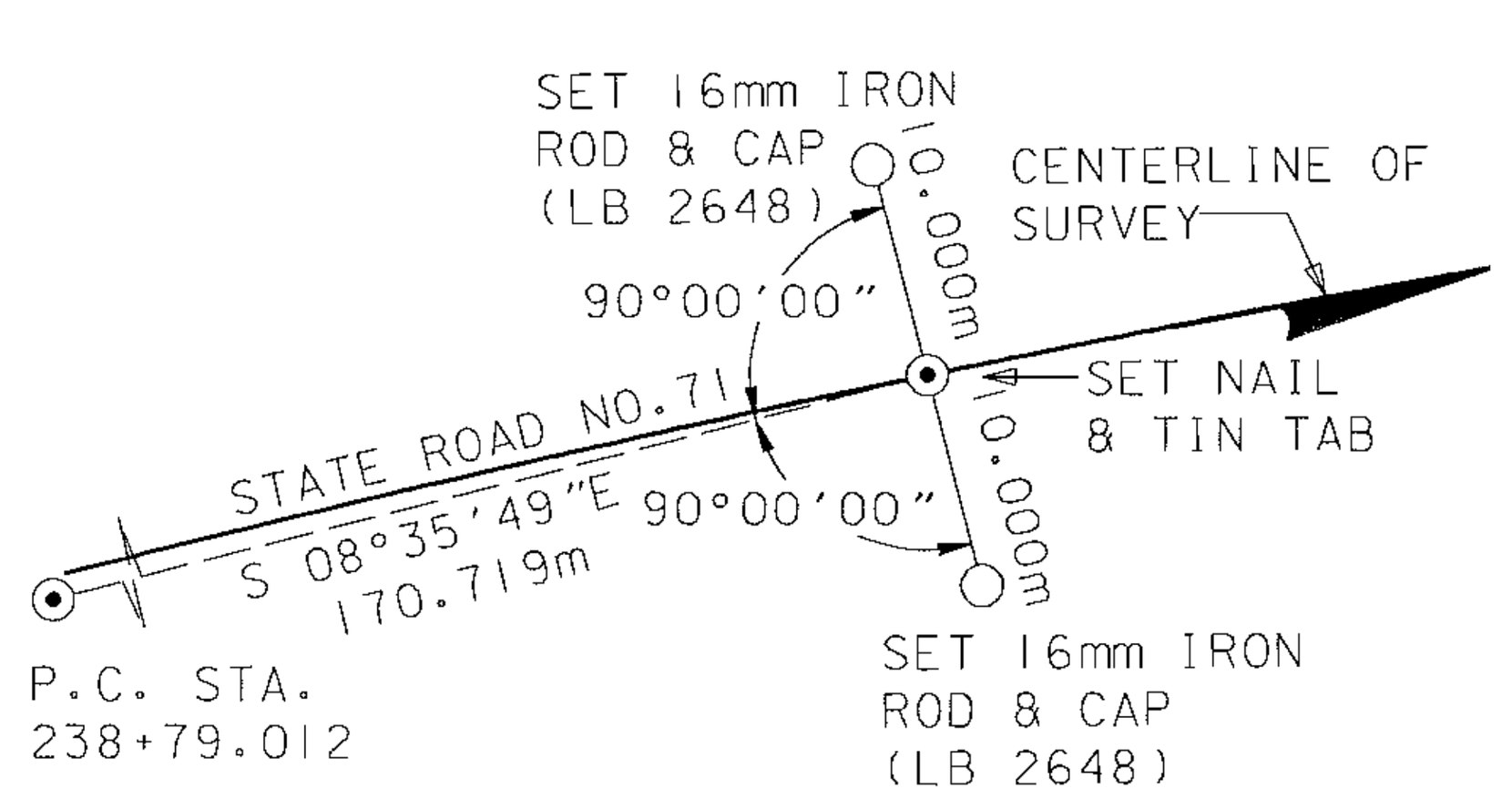

STA. 240+50.000

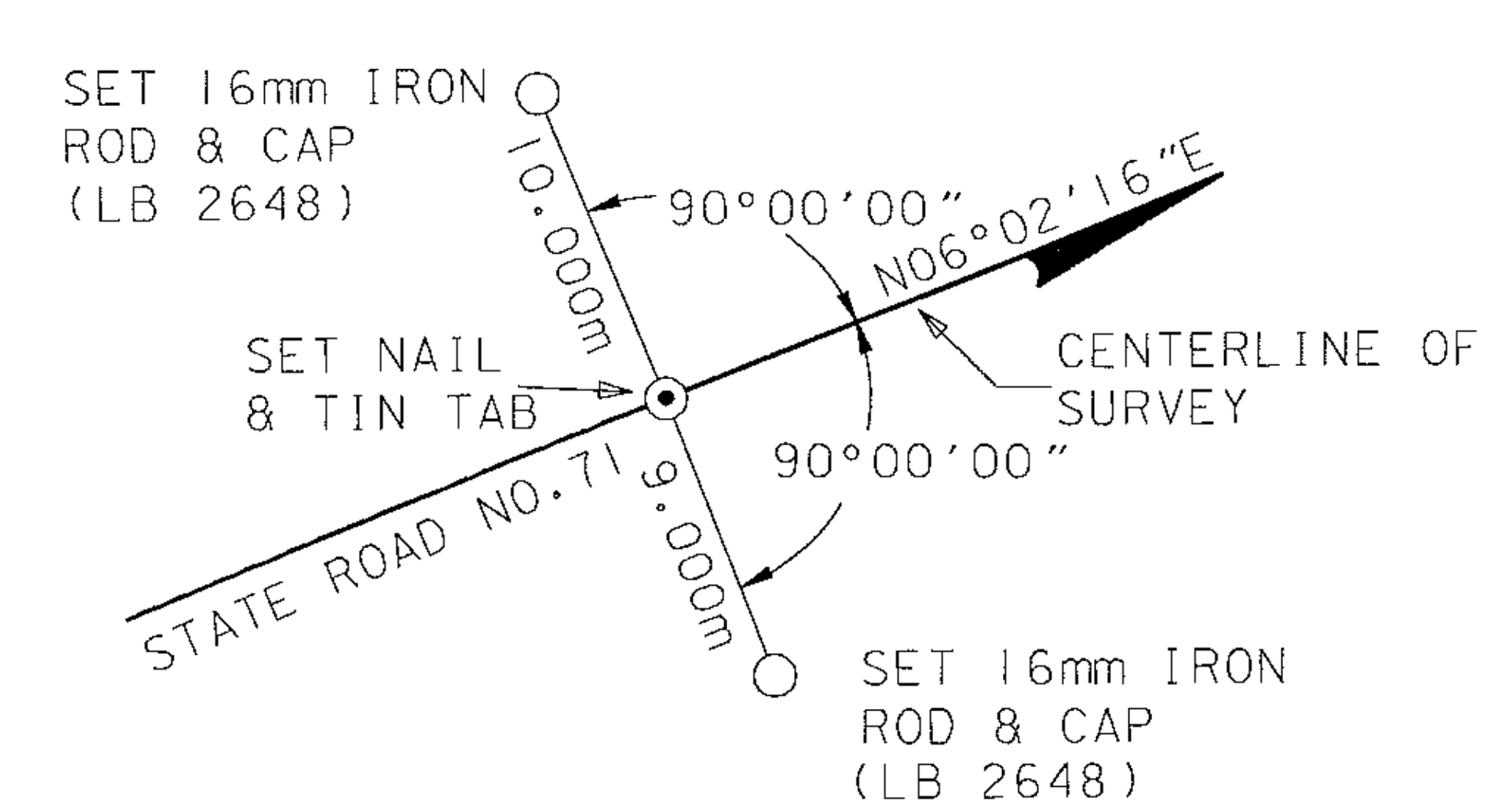

P.T. STA. 241+87.237

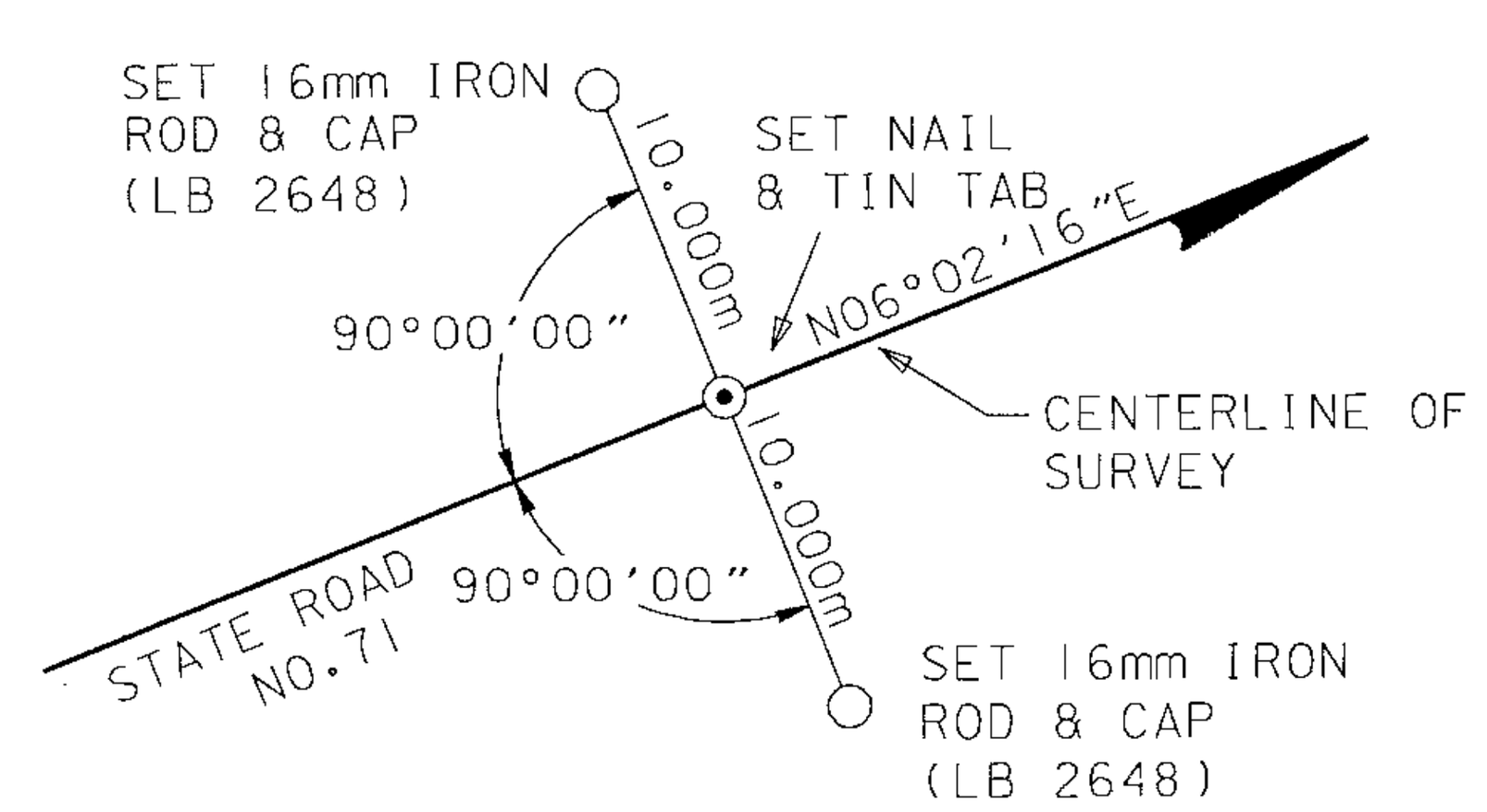

STA. 244+00.000

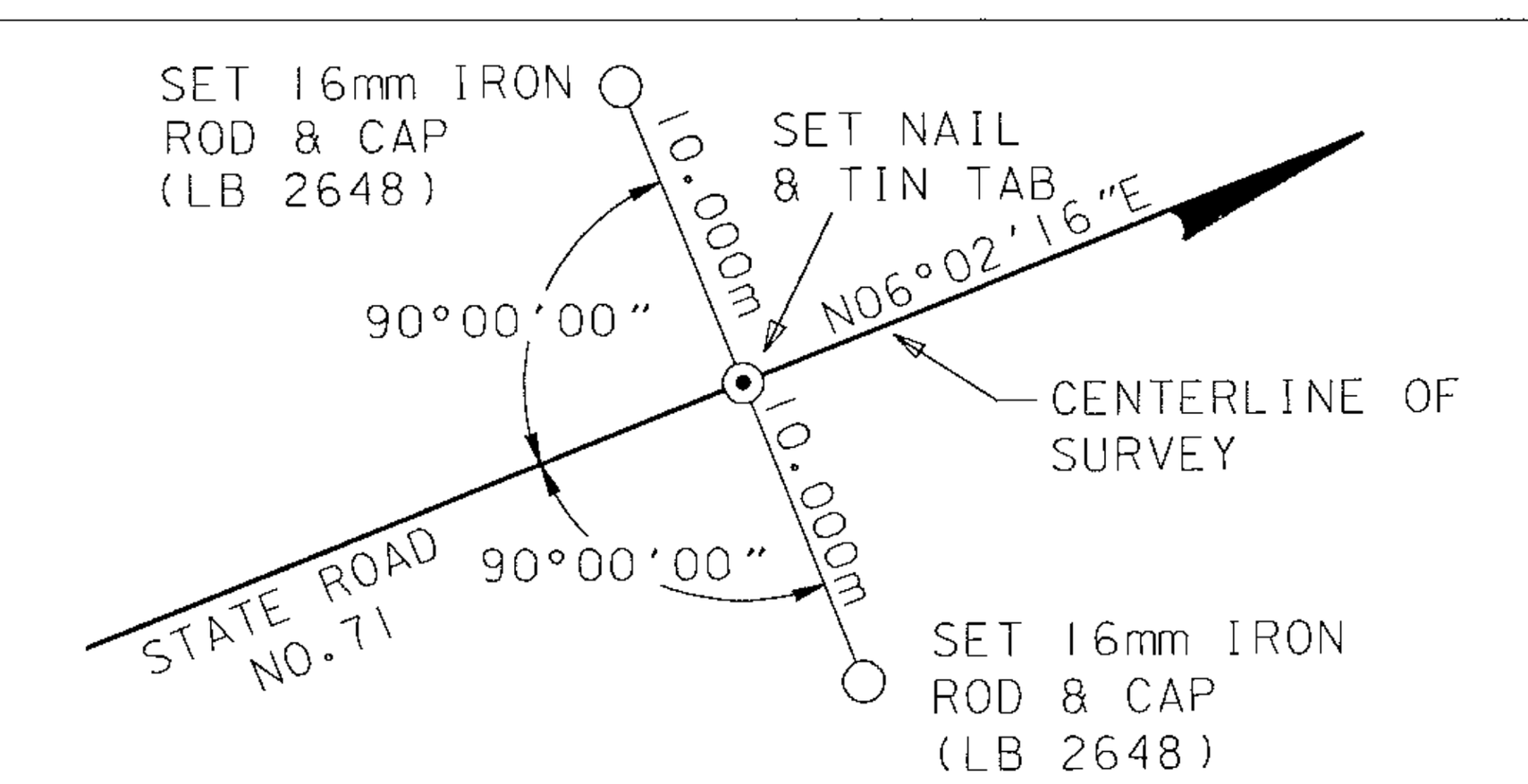

STA. 247+00.000

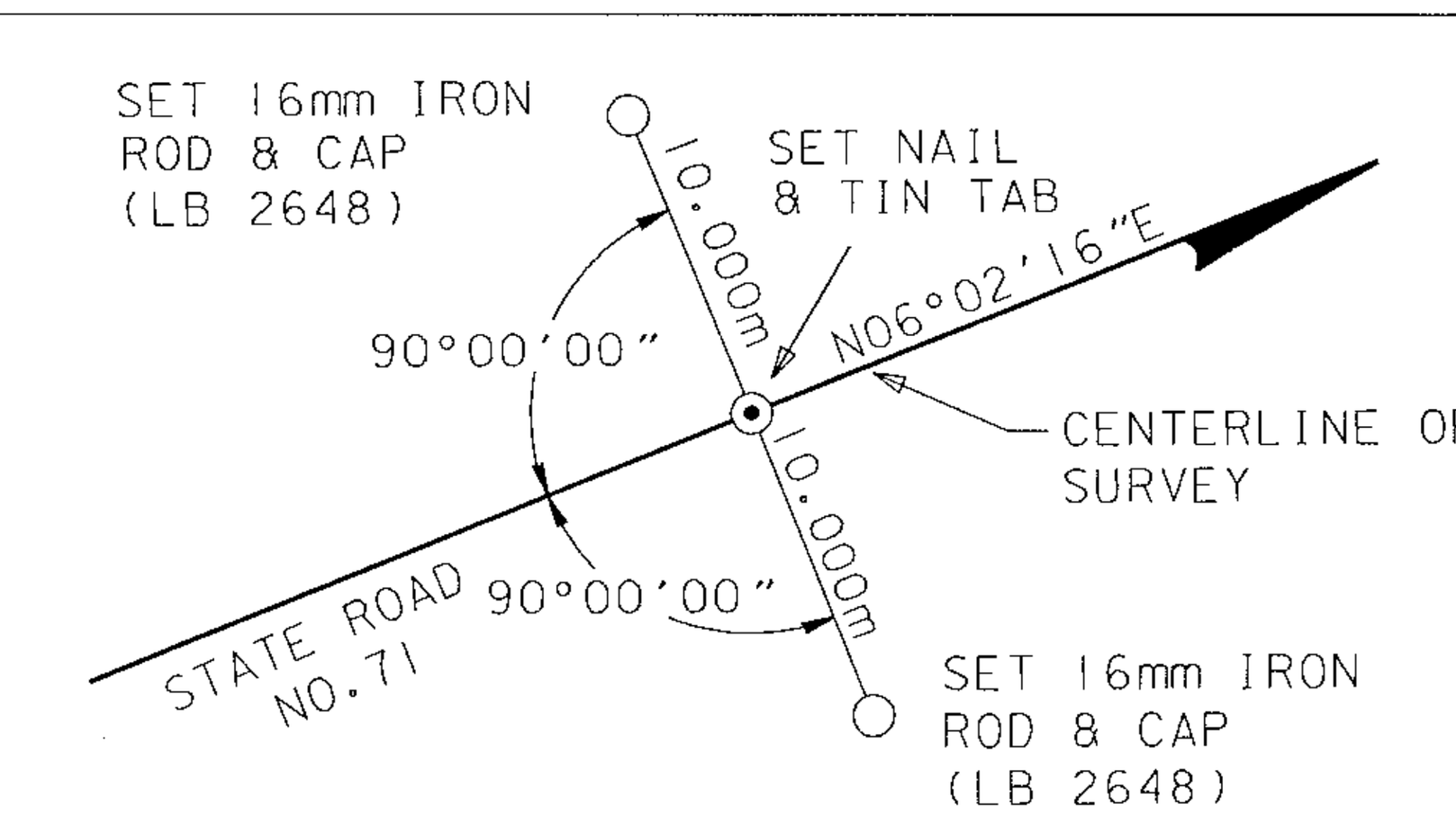

STA. 250+00.000

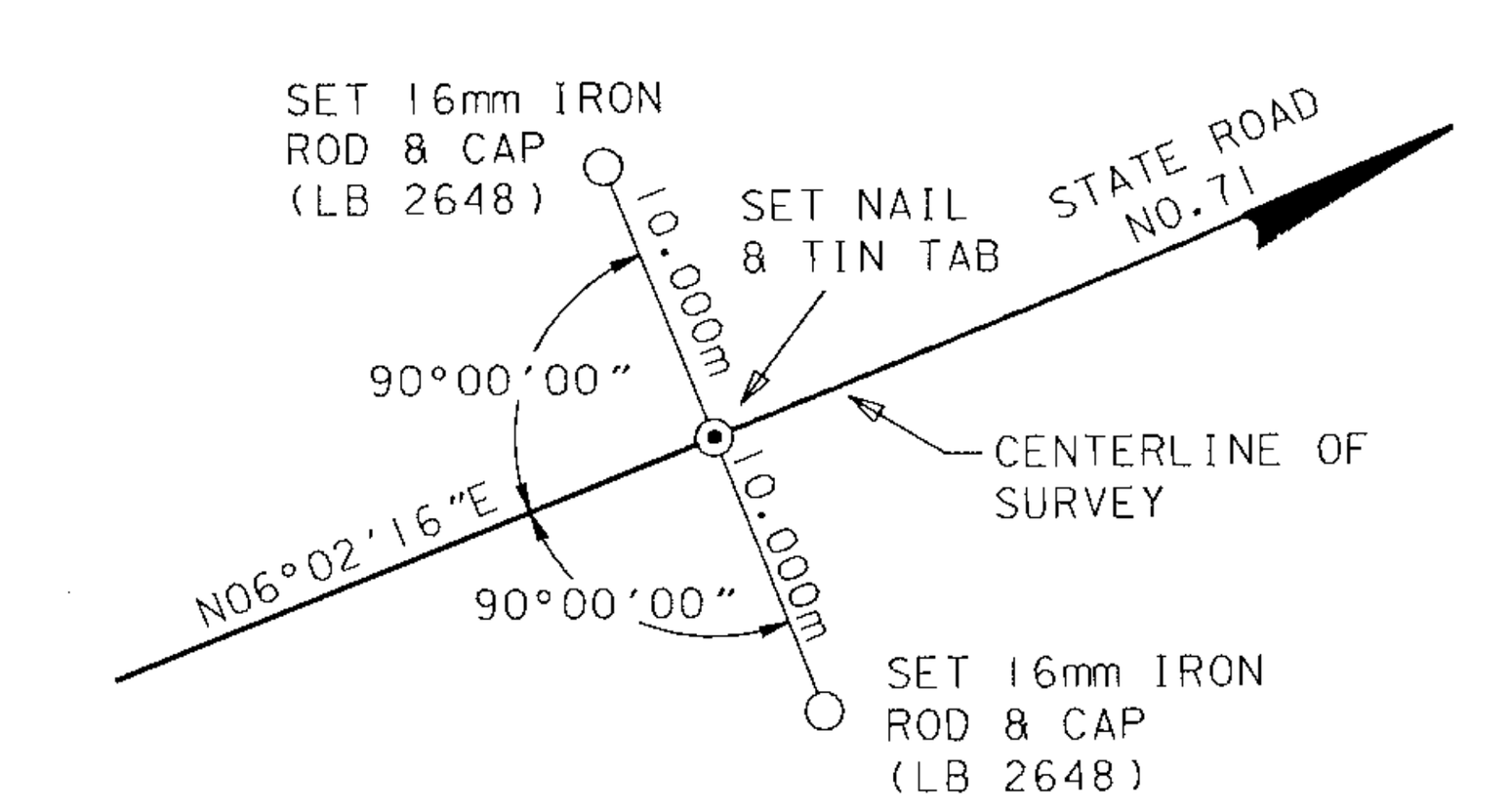

P.C. STA. 250+75.207

MAINTENANCE MAP

FLORIDA DEPARTMENT OF TRANSPORTATION
RIGHT OF WAY MAPPING

APPROVED BY — DATE 11-28-01
FOR DISTRICT SURVEYOR ADMINISTRATOR

REVISION	BY	DATE	REVISION	BY	DATE

	BY	DATE
PRELIM	G.HRENKO	03/10/00
FINAL	D. DEAL	04/04/01
CHECKED	D. DEAL	04/04/01

F.A.P. NO. N/A — SECTION 51020
STATE ROAD NO. 71 — GULF COUNTY

MAPS PREPARED BY
ATLANTIC SURVEYING, INC.
730 EAST PLANT STREET
WINTER GARDEN, FL 34787

FIELD BOOK NO.'S
20203400, 20203477, 20203486, 20316120
20202044, 20203417, 20316333

W.P.I. NO. 3113799 — SCALE: N.A.

F. P. NO. 2190481 — SHEET 25 OF 26

STATE ROAD NO. 71 FROM WHITE CITY BRIDGE TO PINE STREET IN WEWAHITCHKA

CENTERLINE CONTROL REFERENCE POINTS

(NOT TO SCALE)

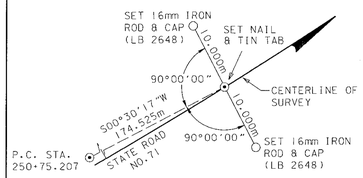

STA. 252+50.000

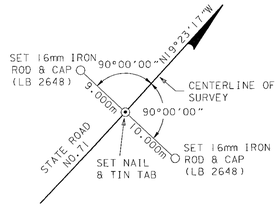

P.T. STA. 254+76.814

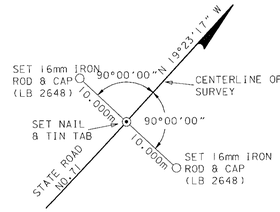

STA. 257+00.000

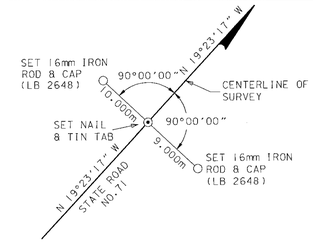

STA. 260+00.000

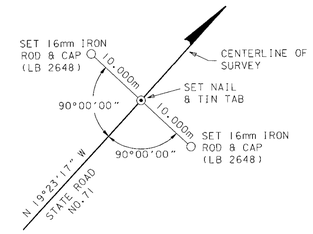

P.C. STA. 261+26.817

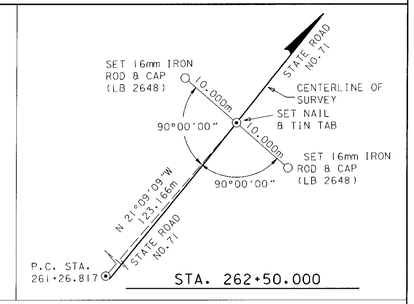

STA. 262+50.000

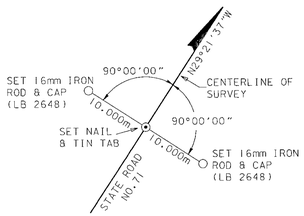

P.T. STA. 264+74.910

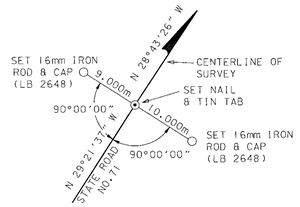

P.I. STA. 268+03.265

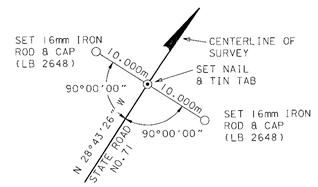

P.C. STA. 269+07.932

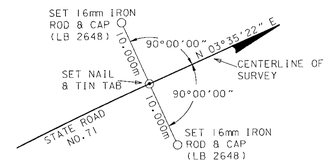

P.T. STA. 271+73.564

MAINTENANCE MAP	*FLORIDA DEPARTMENT OF TRANSPORTATION*	APPROVED BY	DATE								BY	DATE	F.A.P. NO. N/A	SECTION 51020	MAPS PREPARED BY ATLANTIC SURVEYING, INC. 730 EAST PLANT STREET WINTER GARDEN, FL 34787	FIELD BOOK NO.'S 20203400, 20203477, 20203486, 20316120 20202044, 20203417, 20316333
	RIGHT OF WAY MAPPING									PRELIM	G.HRENKO	03/10/00			W.P.I. NO. 3113799	SCALE: N.A.
										FINAL	D. DEAL	04/04/01	STATE ROAD NO. 71	GULF COUNTY	F. P. NO. 2190481	SHEET 26 OF 26
		FOR DISTRICT SURVEYOR ADMINISTRATOR	11-28-01	REVISION	BY	DATE	REVISION	BY	DATE	CHECKED	D. DEAL	04/04/01				

STATE ROAD NO. 71 FROM WHITE CITY BRIDGE TO PINE STREET IN WEWAHITCHKA