FED. ROAD DIV. No.	STATE	PROJECT No.	FISCAL YEAR	SHEET No.
3	FLA.	50705-2602	68	1

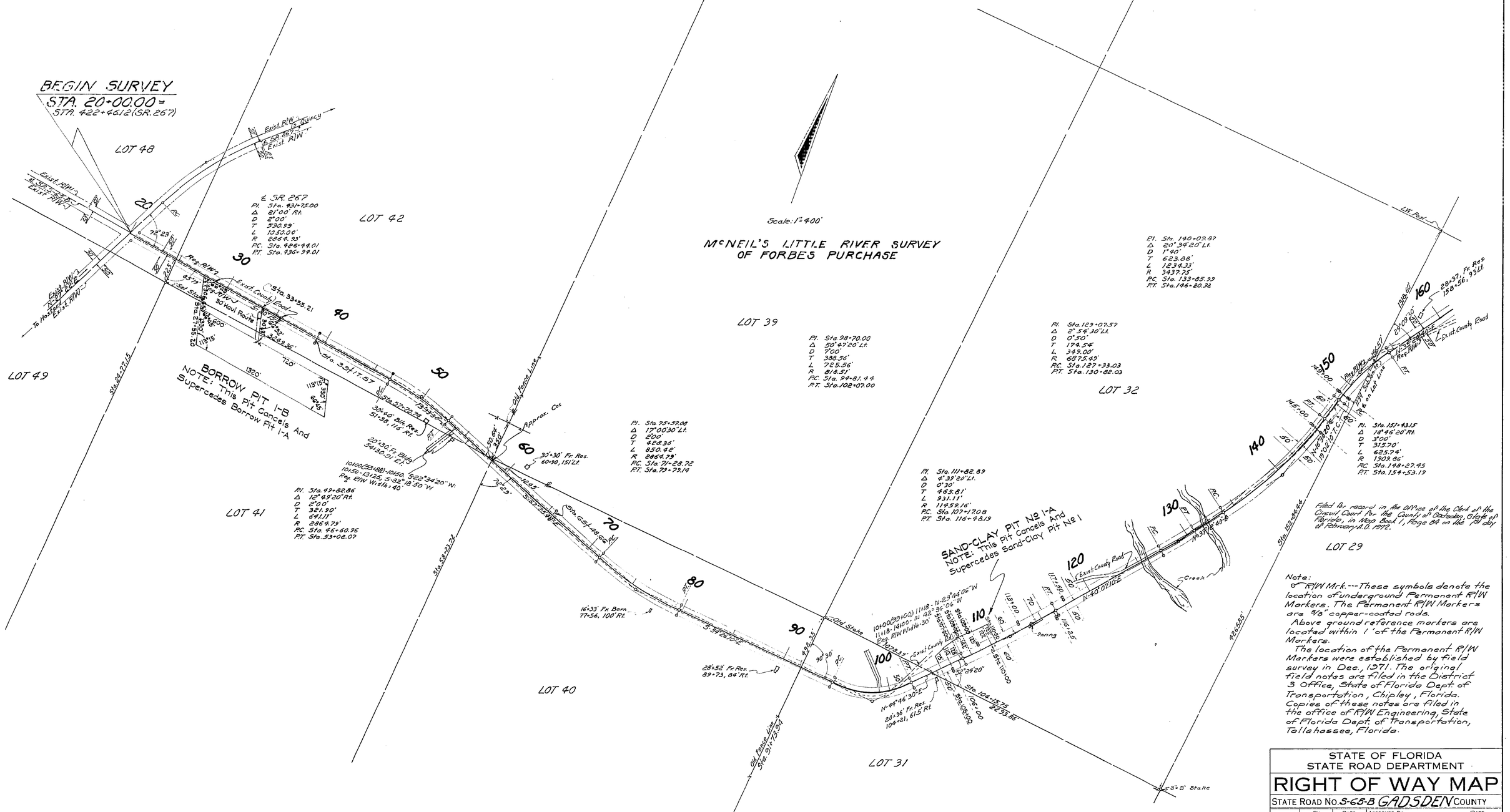

REVISION	BY	DATE
P.R.M.'s & Note	A.E.W.	1-6-72
Borrow Pit 1-B	D.V.	3-31-70
S.C. Pit & Borrow Pit	B.H.	3-12-70
	JW-MHC	3-28-69
S.C. Pit & Bor. Pit #1	DV-MHC	1-8-69
Ditches & Co. Rd.	DV-MHC	11-22-68

STATE OF FLORIDA
STATE ROAD DEPARTMENT

RIGHT OF WAY MAP

STATE ROAD No. S-65-B GADSDEN COUNTY

	BY	DATE	APPROVED BY	DATE
DRAWN				DISTRICT ENGINEER
TRACED	JW	7/10/69		
CHECKED				ENGINEER OF RIGHTS OF WAY
COMPARED				
INDEXED				STATE HIGHWAY ENGINEER

SECTION 50705-2602 SHEET 1 OF 3

SR 267 To S.R.S-268, VIA OLD FEDERAL RD.

L. JACKSONVILLE, FLORIDA — INK LINEN —

FED. ROAD DIV. No.	STATE	PROJECT No.	FISCAL YEAR	SHEET No.
3	FLA.	50705-2602	68	2

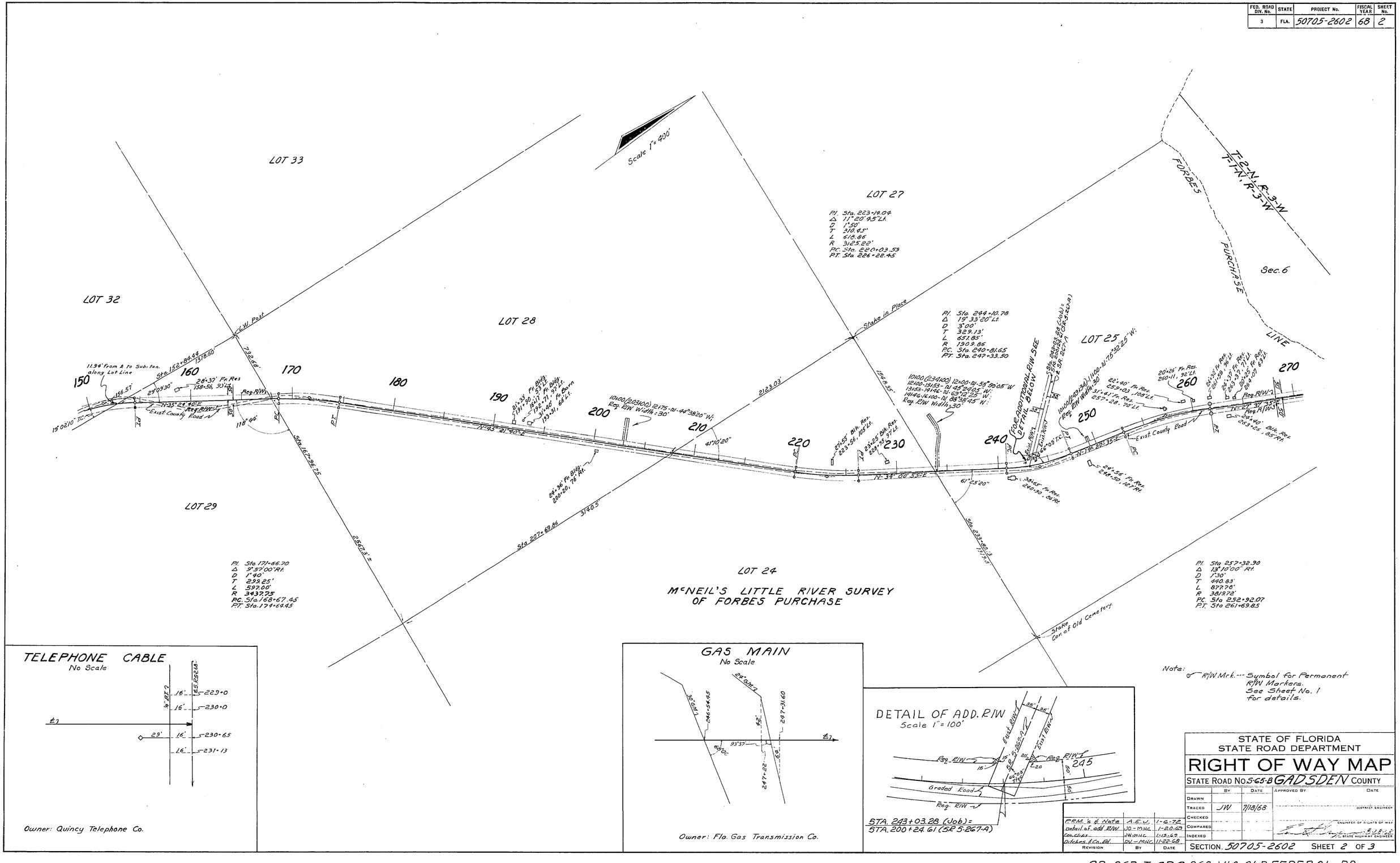

TELEPHONE CABLE
No Scale

Owner: Quincy Telephone Co.

GAS MAIN
No Scale

Owner: Fla. Gas Transmission Co.

DETAIL OF ADD. R/W
Scale 1" = 100'

STA. 243+03.28 (Job) =
STA. 200+24.61 (SR 5-267-A)

Revision	By	Date
P.R.M.'s & Note	A.E.U.	1-6-72
Detail of add. R/W	JD-MHC	1-20-69
Con. Plus	JW-MHC	1-15-69
Ditches & Co. Ed.	DV-MHC	11-22-68

STATE OF FLORIDA
STATE ROAD DEPARTMENT

RIGHT OF WAY MAP

STATE ROAD No. S-65-B GADSDEN COUNTY

	By	Date	Approved By	Date
Drawn				District Engineer
Traced	JW	7/18/68		
Checked				Engineer of Rights of Way
Compared				
Indexed				State Highway Engineer

SECTION. 50705-2602 SHEET 2 OF 3

SR 267 To S.R.S-268, VIA OLD FEDERAL RD.

FED. ROAD DIV. No.	STATE	PROJECT No.	FISCAL YEAR	SHEET No.
3	FLA.	50705-2602	68	3

McNEIL'S LITTLE RIVER SURVEY OF FORBES PURCHASE

P.I. Sta. 333+77.23
Δ 11°59'10" Rt.
D 1°30'
T 401.00'
L 799.07'
R 3819.72'
P.C. Sta. 329+76.23
P.T. Sta. 337+75.30

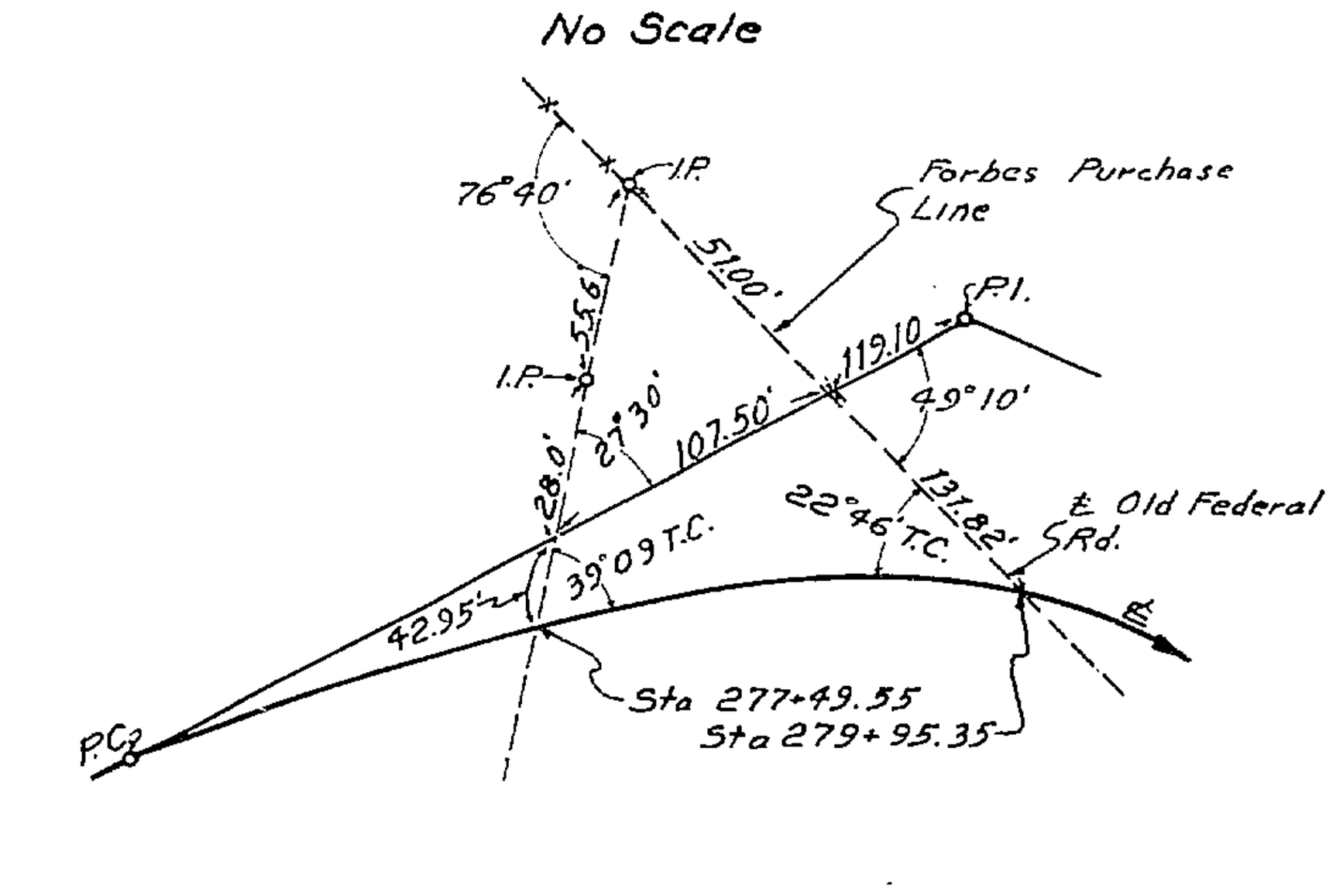

UTILITY POLES

POWER

STA.	RT.	LT.	STA.	RT.	LT.
20+79	26'		204+36		20'
~~21+50~~		~~53'~~	209+44		18'
26+0	27'		214+46		18'
31+26	27'		219+59		18'
36+52	24'		223+63	26'	
41+74	24'		~~224+28~~		~~51'~~
46+37	21'		~~246+71~~	~~52'~~	
51+58		23'	~~249+20~~	~~54'~~	
55+63		19'	251+11		6'
60+70		21'	~~254+20~~	~~56'~~	
65+48		23'	254+51		20'
69+96		24'	258+10		31'
73+95		14'	259+09	15'	
76+31	35'		264+22		19'
77+32	36'		264+67	25'	
82+80	23'		265+25		24'
88+36	23'		271+77	28'	
91+78		24'	274+34		25'
96+86		3'	274+90	28'	
140+51		44'	275+50		27'
143+88	13'		277+55		42'
143+90		30'	277+92	ON ℄	
146+73		31'	297+57	19'	
150+03		42'	354+73		37'
157+31		3'	359+61	13'	
~~160+62~~	~~63'~~		359+62		29'
164+98	17'		259+11		39'
169+69		44'			
174+04		19'			
179+23		20'			
184+16		21'			
189+21		22'			
192+78		40'			
194+27		21'			
199+29		21'			

Owner: Talquin Elect. Co-op.

TELEPHONE

STA	RT.	LT.	STA	RT.	LT.
20+58		22'	243+76	ON ℄	
21+95		19'	244+99	2'	
24+97		18'	246+96		5'
28+06		17'	247+88	39'	
31+15		17'	249+06		4'
34+29		16'	253+14		7'
36+80		16'	255+15		15'
39+18		19'	257+06		24'
41+94		21'	259+06		24'
44+76		22'	261+14		16'
47+44		25'	263+13		17'
50+20		25'	264+22		19'
50+62	22'		265+11		17'
51+58		23'	267+09		18'
55+63		19'	271+10		18'
60+70		21'	273+11		17'
65+48		23'	274+34		25'
69+96		24'	275+09		18'
73+95		14'	276+98		29'
76+32		9'	~~278+30~~		~~62'~~
79+35		18'	344+97	17'	
82+45		20'	349+19	14'	
85+54		21'	352+70	15'	
88+58		23'	354+73		37'
91+78		24'	356+19	10'	
94+98	19'		358+94	11'	
225+08		26'	362+02	38'	
227+38		25'	281+11		6"
229+98		19'			
232+19		15'			
234+20		12'			
236+10		10'			
238+07		6'			
240+04		3'			
241+05	31'				

Owner: Quincy Tele. Co.

WATER MAIN

No Scale

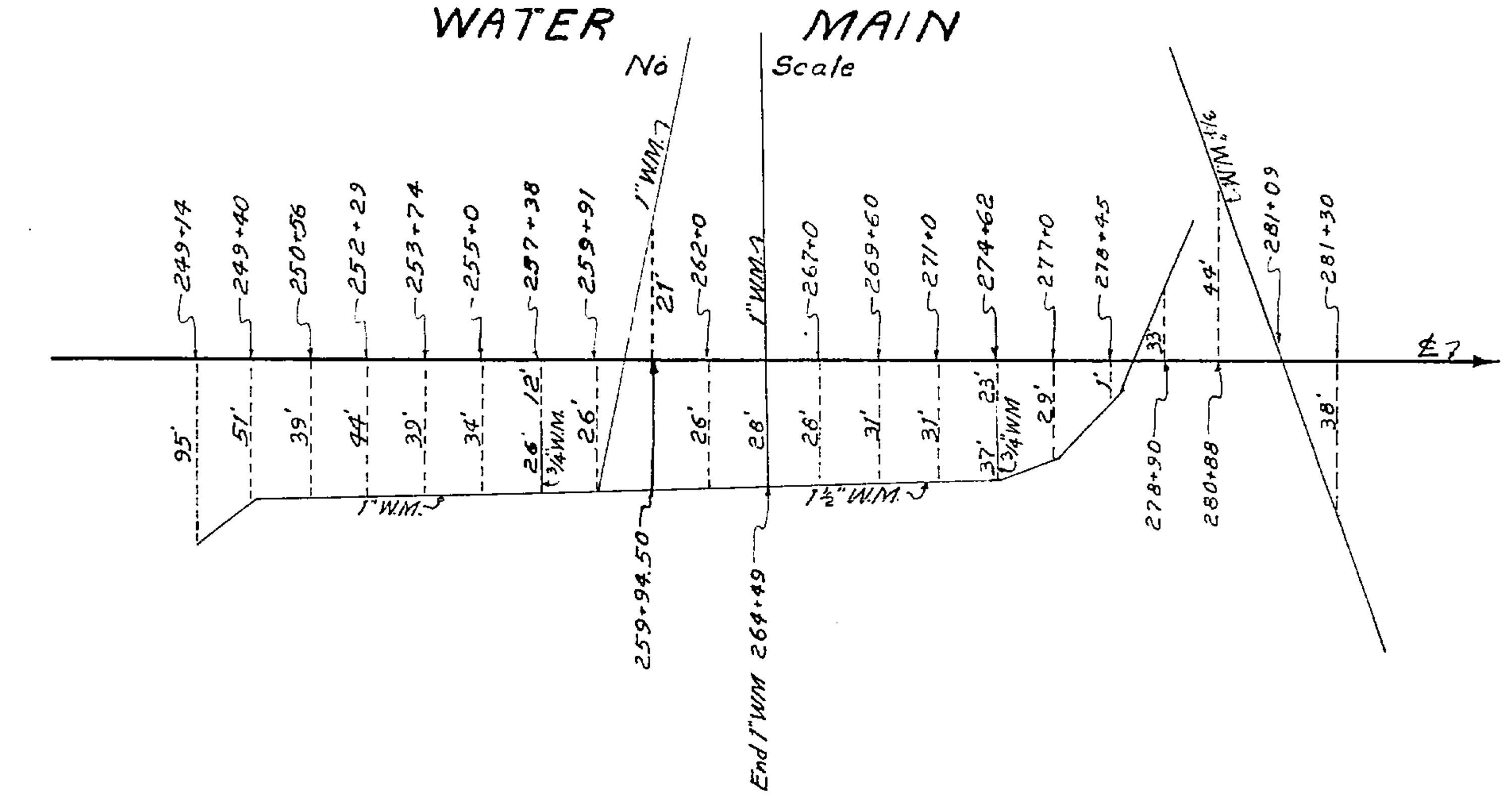

Owner: Fla. Leaf Tabacco Corp.

Note: R/W Mrk. --- Symbol for Permanent R/W Markers. See Sheet No. 1 for details.

REVISION	BY	DATE
P.R.M.'s & Note	A.E.J.	1-6-72
	JW-MHC	3-28-69
Ditches & Co. Rd.	DV-MHC	11-22-68

STATE OF FLORIDA
STATE ROAD DEPARTMENT

RIGHT OF WAY MAP

STATE ROAD No. S-65-B GADSDEN COUNTY

	BY	DATE
DRAWN		
TRACED	JW	7/18/68
CHECKED		
COMPARED		
INDEXED		

APPROVED BY — DATE

DISTRICT ENGINEER

ENGINEER OF RIGHTS OF WAY

STATE HIGHWAY ENGINEER

SECTION 50705-2602 SHEET 3 OF 3

SR 267 TO S.R. S-268, VIA OLD FEDERAL RD.