FED. ROAD DIV. No.	STATE	SEC. AND JOB No.	FISCAL YEAR	SHEET No.	TOTAL SHEETS
3	FLA.	50704-2601	59	1	1

T-3-N, R-4-W

BEGIN SURVEY
STA. 10+00=
STA. 247+00 on SR# S-379-A

END SURVEY
STA. 139+76.10=
STA. 496+93.55 on SR# 267

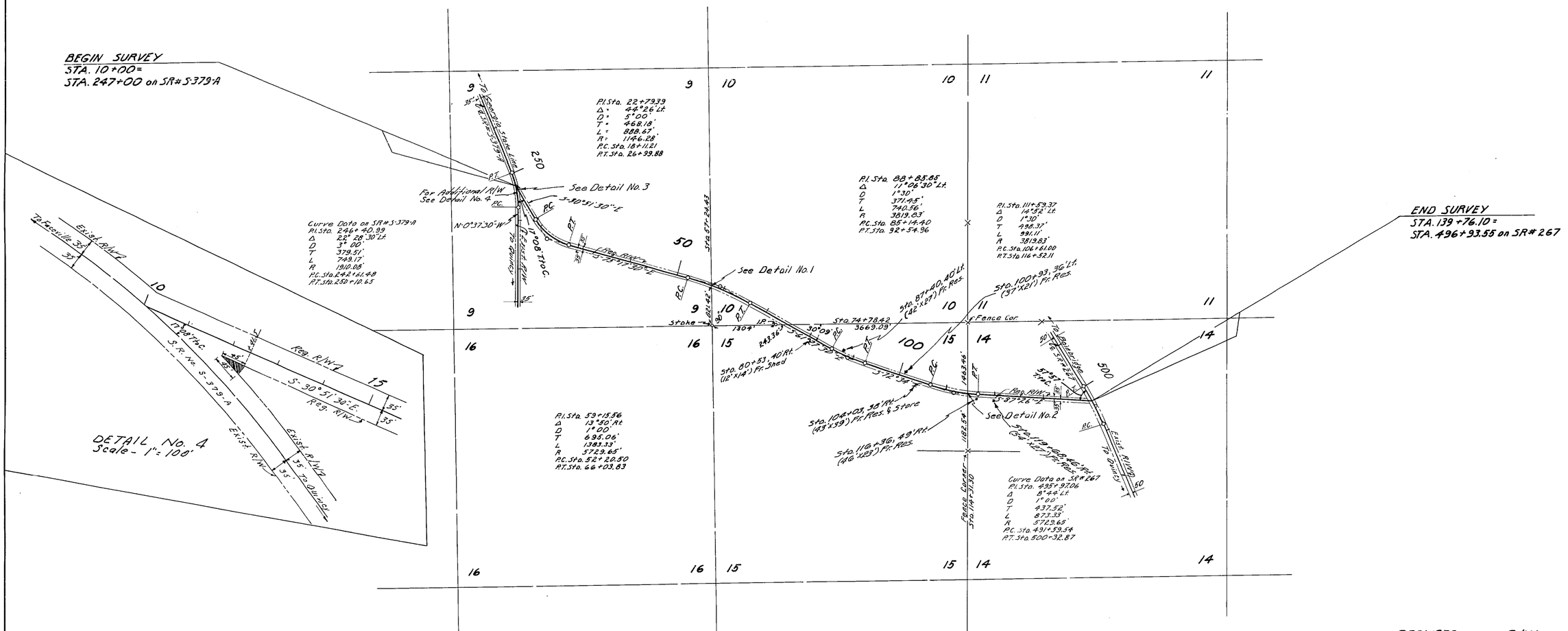

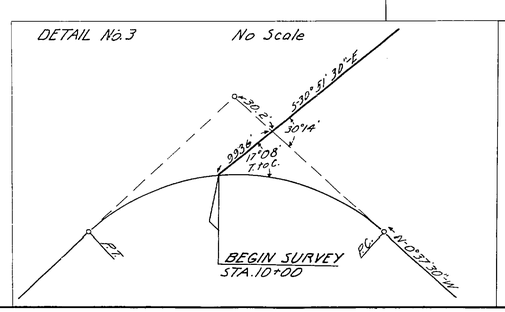

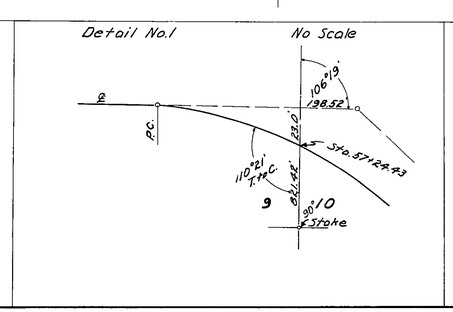

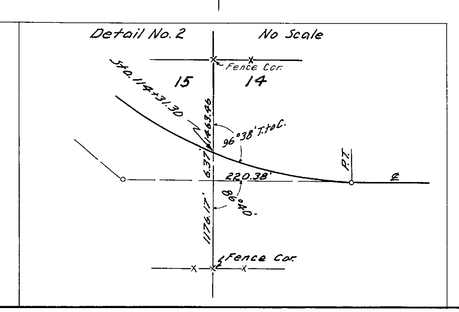

REQUIRED R/W WIDTH
35' Rt. & Lt. FROM BEGINNING TO END OF JOB

STATE OF FLORIDA
STATE ROAD DEPARTMENT

RIGHT OF WAY MAP

SECTION No. 50704-2601
ROAD No. S-272 GADSDEN COUNTY

SCALE 1"=1000'	NAMES	DATES	APPROVED BY
DRAWN			
TRACED	P.R.M.	4-30-59	DIVISION ENGINEER
INDEXED			
REVISED	G.M.G.	10-23-59	9-9-59 STATE HIGHWAY ENGINEER
REVISED			

S.R. S-379-A to S.R. 267 N.W. of QUINCY