FED. ROAD DIV. No.	STATE	SEC. AND JOB No.	FISCAL YEAR	SHEET No.	TOTAL SHEETS
3	FLA.	5056-150	53	1	

57

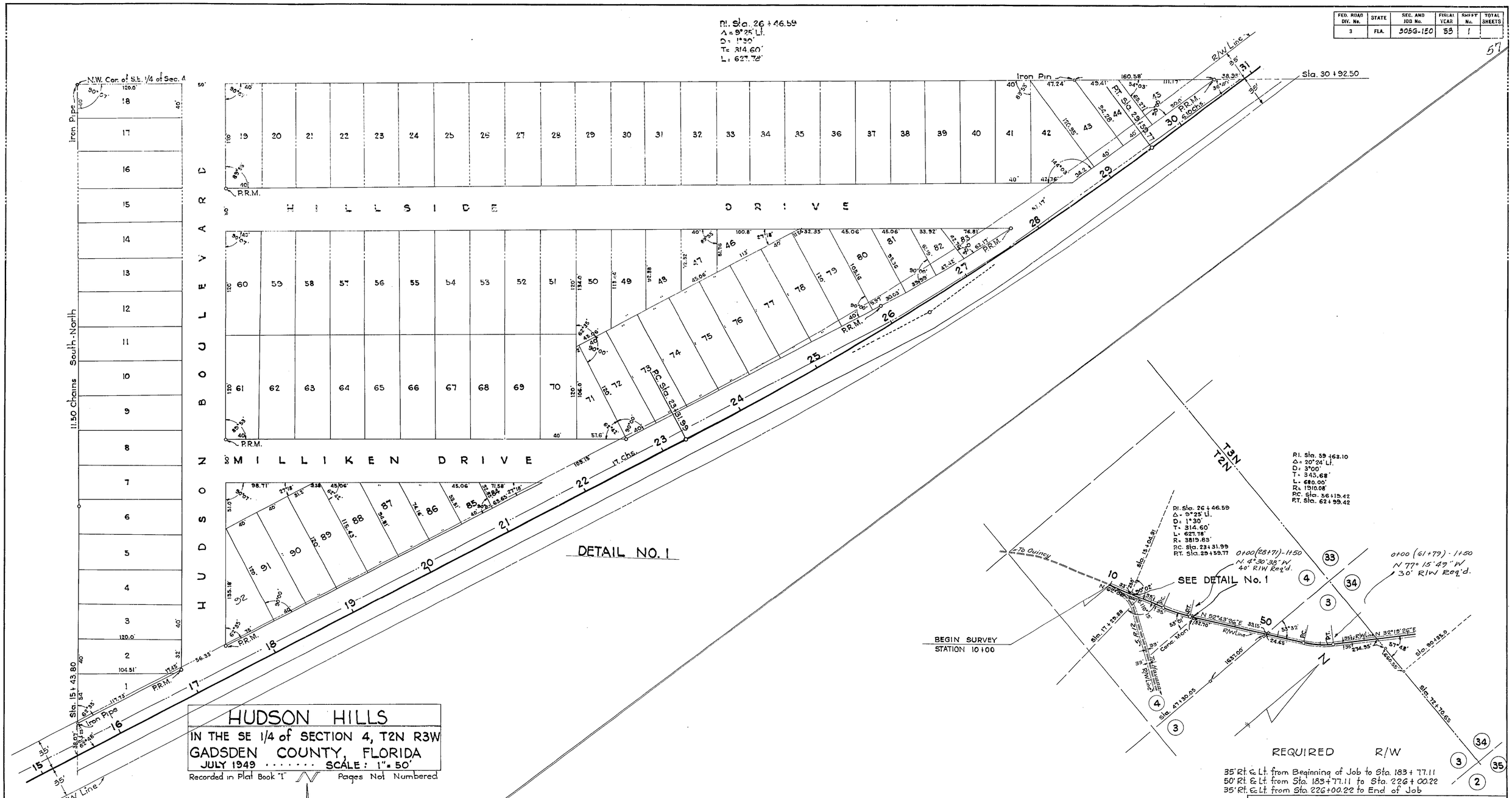

HUDSON HILLS

IN THE SE 1/4 of SECTION 4, T2N R3W
GADSDEN COUNTY, FLORIDA
JULY 1949 ..... SCALE: 1" = 50'
Recorded in Plat Book "I" Pages Not Numbered

STATE OF FLORIDA
STATE ROAD DEPARTMENT

RIGHT OF WAY MAP

SECTION No. 5056-150
ROAD No. S-161 GADSDEN COUNTY

SCALE 1"=1000	NAMES	DATES	APPROVED BY
DRAWN			
TRACED	W.F.W.	15 Sep. 53	DIVISION ENGINEER
INDEXED			
REVISED		10-13-53 / 1-16-54	STATE HIGHWAY ENGINEER
REVISED		1-13-56	

SH 1

FED. ROAD DIV. No.	STATE	SEC. AND JOB No.	FISCAL YEAR	SHEET No.	TOTAL SHEETS
3	FLA.	5056-150	53	2	

58

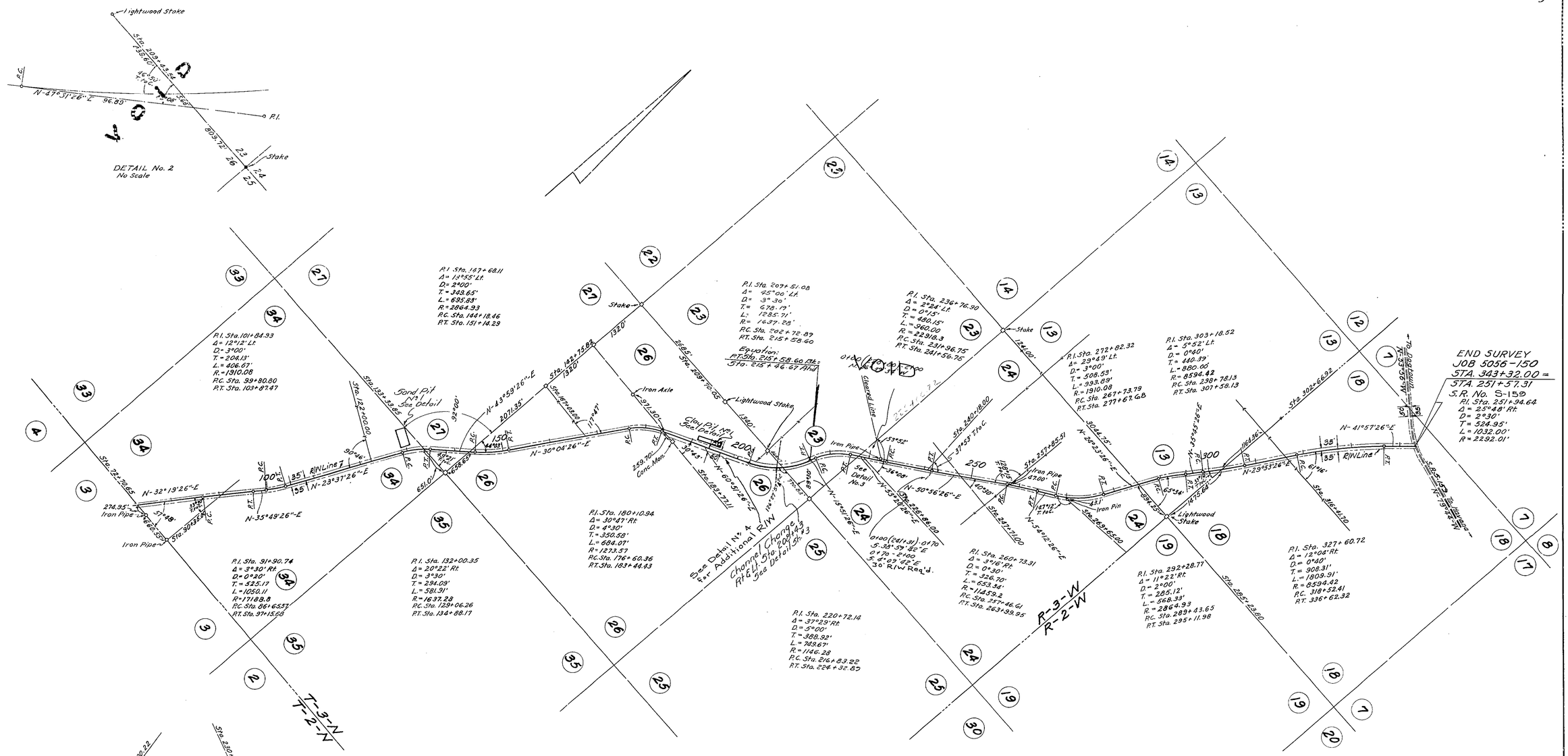

REQUIRED R/W

3.5' Rt. & Lt. from Beginning of Job to Sta. 188+77.11
50' Rt. & Lt. from Sta. 183+77.11 to Sta. 228+00.22
3.5' Rt. & Lt. from Sta. 226+00.22 to End of Job

STATE OF FLORIDA
STATE ROAD DEPARTMENT

RIGHT OF WAY MAP

SECTION No. 5056-150

ROAD No. S-161 GADSDEN COUNTY

SCALE 1" = 1000'	NAMES	DATES	APPROVED BY
DRAWN			
TRACED	J.L.W.	9-15-53	DIVISION ENGINEER
INDEXED			
REVISED		10-13-53	
REVISED		12-8-53	STATE HIGHWAY ENGINEER
REVISED		1-20-54	
		1-12-54	

Sh. 2

FED. ROAD DIV. No.	STATE	SEC. AND JOB No.	FISCAL YEAR	SHEET No.	TOTAL SHEETS
3	FLA.			3	

59

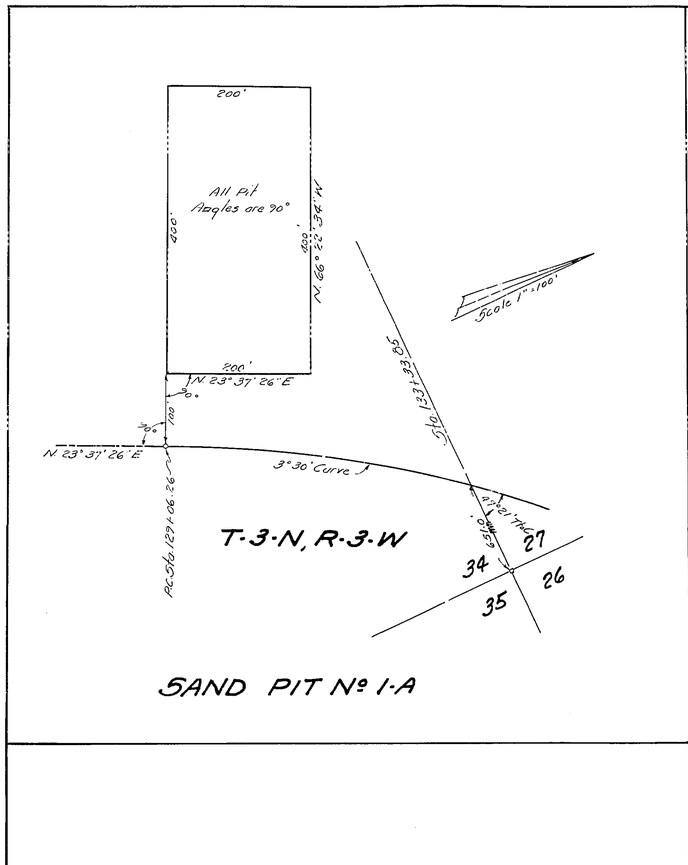

SAND PIT No 1-A

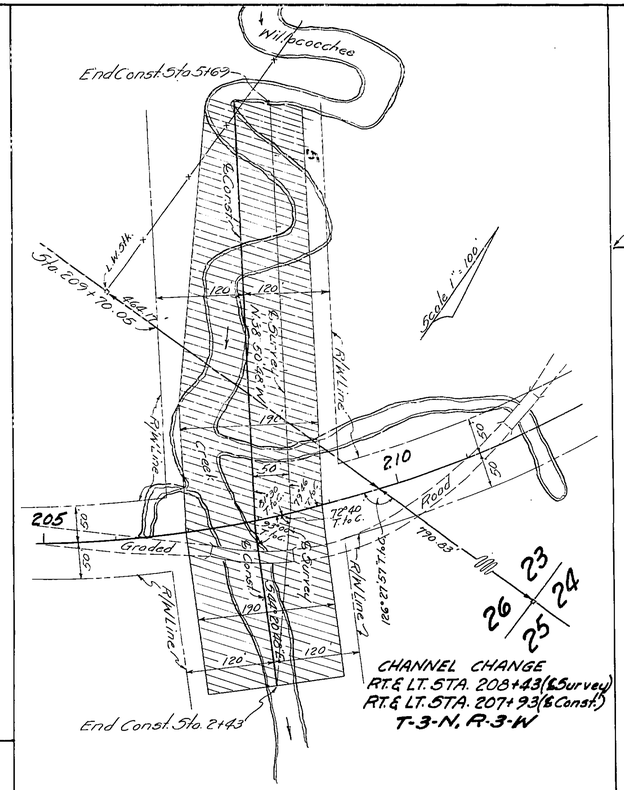

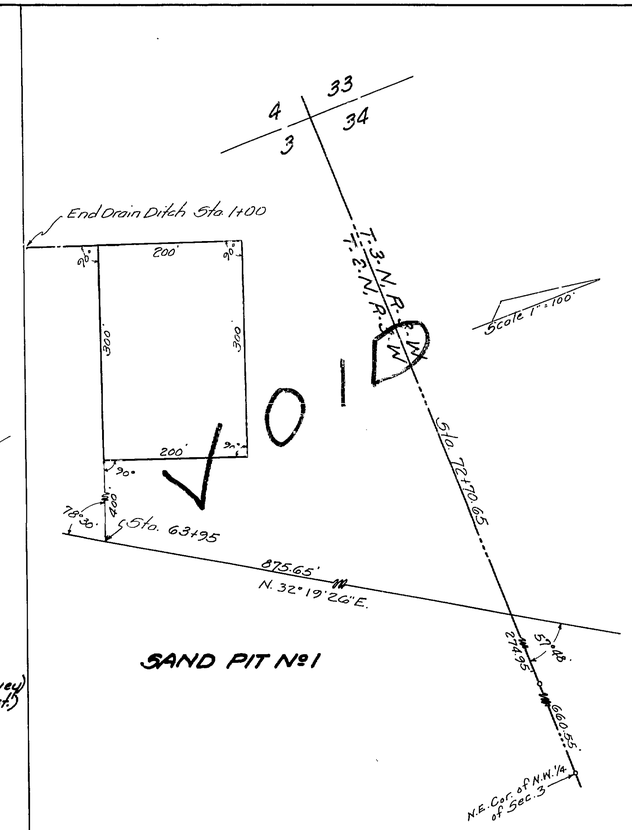

SAND PIT No 1

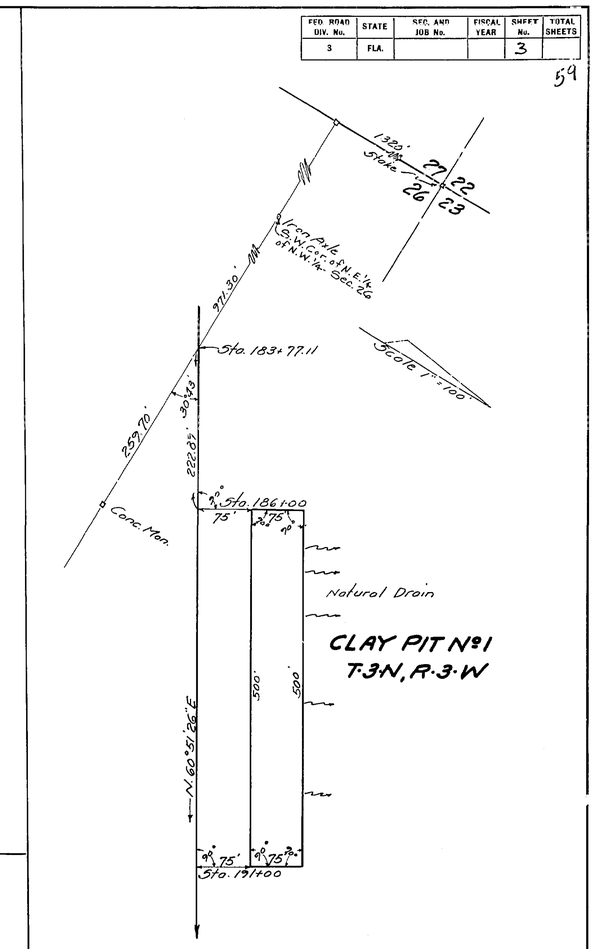

CLAY PIT No 1
T-3-N, R-3-W

STATE OF FLORIDA
STATE ROAD DEPARTMENT

RIGHT OF WAY MAP

SECTION No. 5056-150

ROAD No. 5-161 Gadsden COUNTY

SCALE 1" =	NAMES	DATES	APPROVED BY
DRAWN			
TRACED	[illegible]	12-8-53	Engineer of Rights-of-Way
INDEXED			
REVISED	[illegible]	1-6-54	STATE HIGHWAY ENGINEER
REVISED	[illegible]	1-12-54	
	[illegible]	1-15-54	

Sh. 3