FED. ROAD DIV. No.	STATE	SEC. AND JOB No.	FISCAL YEAR	SHEET No.	TOTAL SHEETS
3	FLA.	5055-150	52	1	1

54

BEGIN SURVEY
JOB No. 5055-150
AT STATION 9+21.4

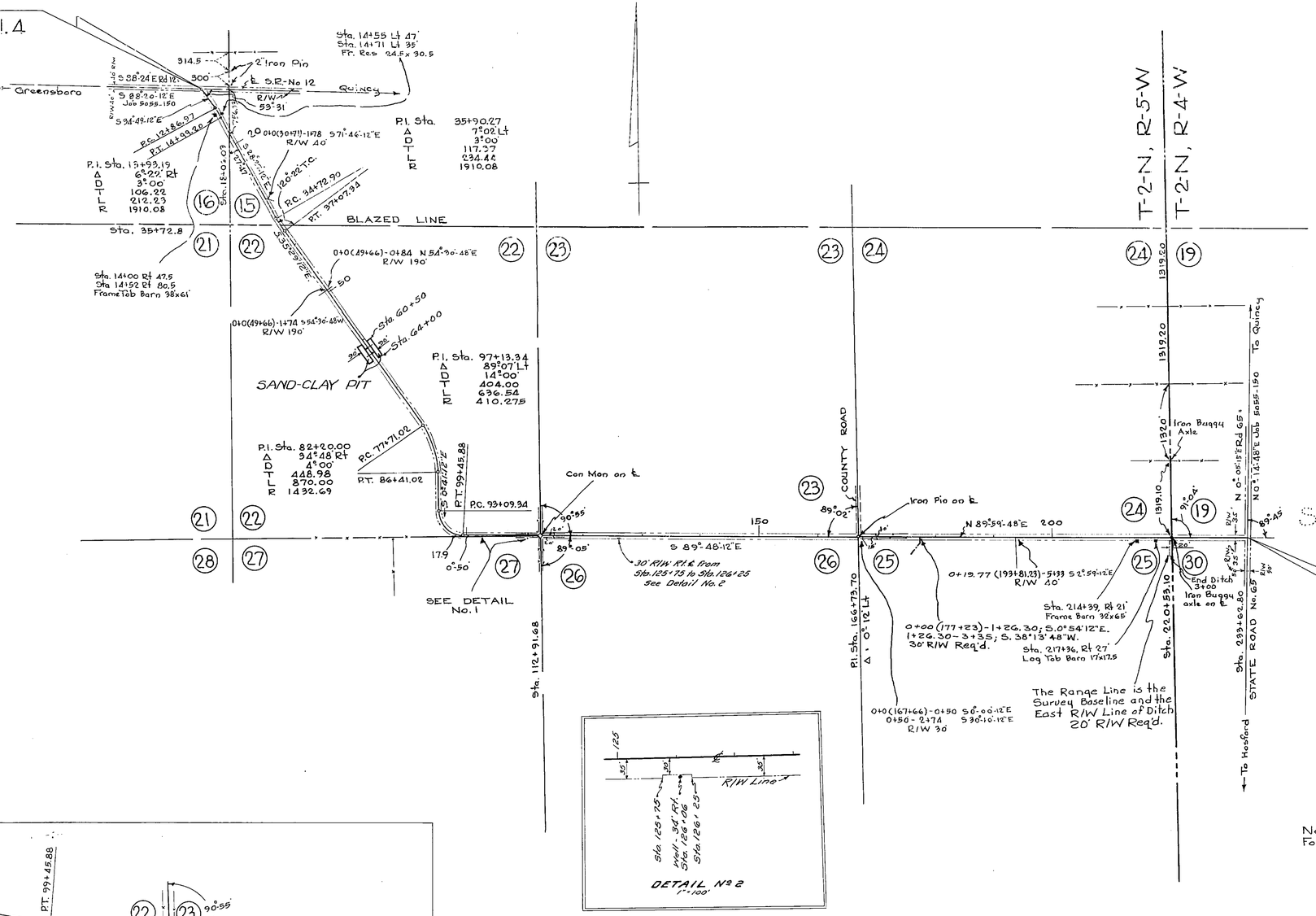

END SURVEY JOB
No. 5055-150
AT STATION 233+62.80

Note:
For Power & Telephone Poles See Construction Plans

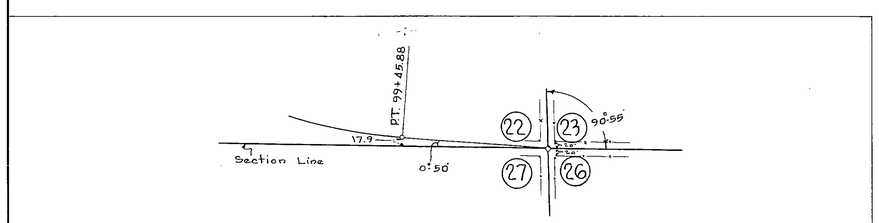

DETAIL No. 1
No Scale

Note:
℄ Bearings were brought forward from Triangulation Station Juniper and carried through to End of Job with Check Tie made from that Point to Triangulation Station Wheat

REQUIRED R/W WIDTHS
35' Ft Rt & Lt of ℄ From beginning of Job to End of Job

STATE OF FLORIDA
STATE ROAD DEPARTMENT

RIGHT OF WAY MAP

SECTION No. 5055-150
ROAD No. S-274 GADSDEN COUNTY

SCALE 1"=1000	NAMES	DATES	APPROVED BY
DRAWN	F.M.S.	7-2-52	DIVISION ENGINEER
TRACED	J.M.S.	7-2-52	STATE HIGHWAY ENGINEER
INDEXED			
REVISED	R.C.	11-18-52	
REVISED		1-22-53	
REVISED		1-26-53	

Drawn 2-4-52

FED. ROAD DIV. No.	STATE	SEC. AND JOB No.	FISCAL YEAR	SHEET No.	TOTAL SHEETS
3	FLA.			2	

56

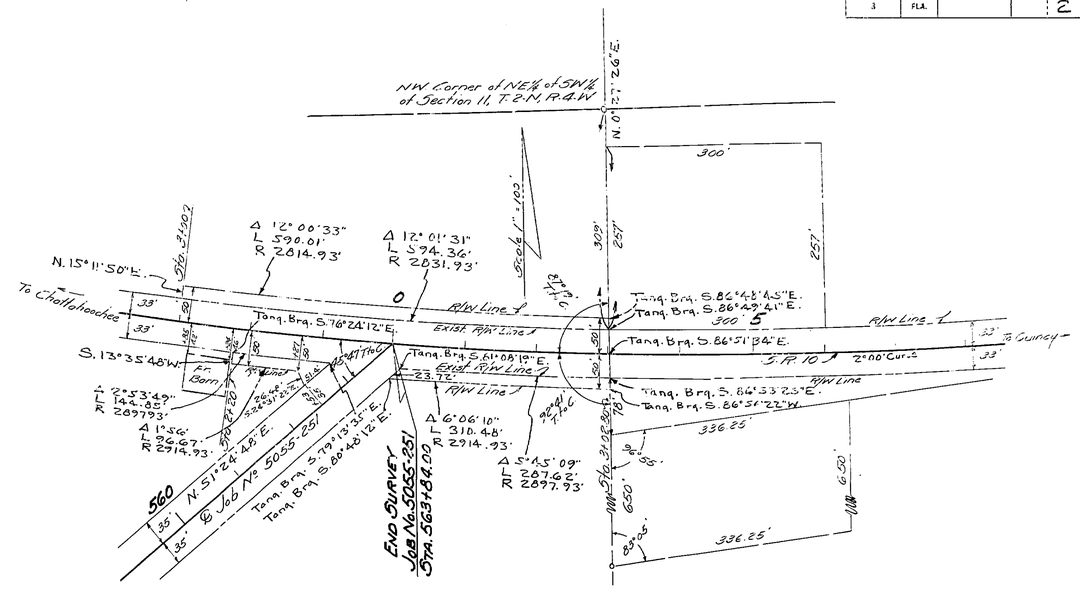

ADDITIONAL R/W
SEC. 11, T-2-N, R-4-W

STATE OF FLORIDA
STATE ROAD DEPARTMENT

RIGHT OF WAY MAP

SECTION No. 5055-251

ROAD No. S-274 Gadsden COUNTY

SCALE 1"=	NAMES	DATES	APPROVED BY
DRAWN			
TRACED	CWS	12-21-53	Engineer of Rights of Way
INDEXED			
REVISED	[illegible]	1-20-54	STATE HIGHWAY ENGINEER
REVISED			