FED. ROAD DIV. No.	STATE	SEC. AND JOB No.	FISCAL YEAR	SHEET No.	TOTAL SHEETS
3	FLA.	5053-250	50	1	2

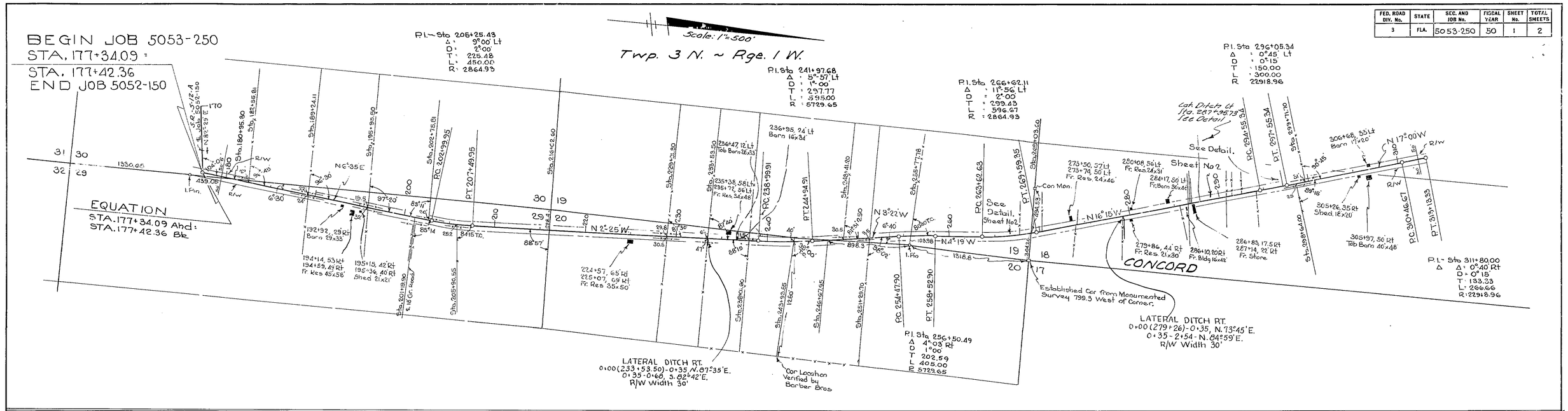

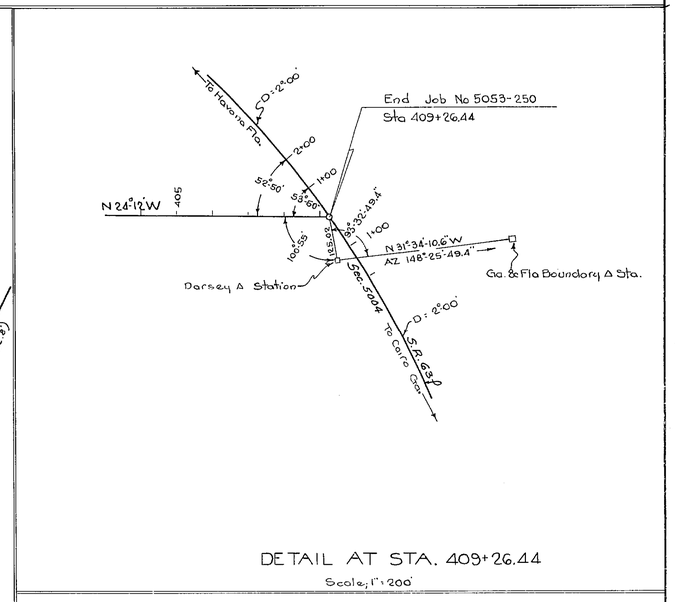

DETAIL AT STA. 409+26.44

Scale; 1" = 200'

REQUIRED R/W WIDTHS.
50' Rt & Lt OF ℄ FROM BEG OF JOB TO END

STATE OF FLORIDA
STATE ROAD DEPARTMENT

RIGHT OF WAY MAP

SECTION NO. JOB NO 5053-250

ROAD NO. S-157 Gadsden COUNTY

SCALE 1"=	NAMES	DATES	APPROVED BY
DRAWN	D.L.T	4-10-50	
TRACED	J.Mc	5-9-50	DIVISION ENGINEER
INDEXED			
REVISED		6-1-50	STATE HIGHWAY ENGINEER
REVISED		6-7-50	
REVISED		6/15/50	
REVISED	F.R.C.	8-31-50	

FED. ROAD DIV. No.	STATE	SEC. AND JOB No.	FISCAL YEAR	SHEET No.	TOTAL SHEETS
3	FLA.	5053-250	50	2	2

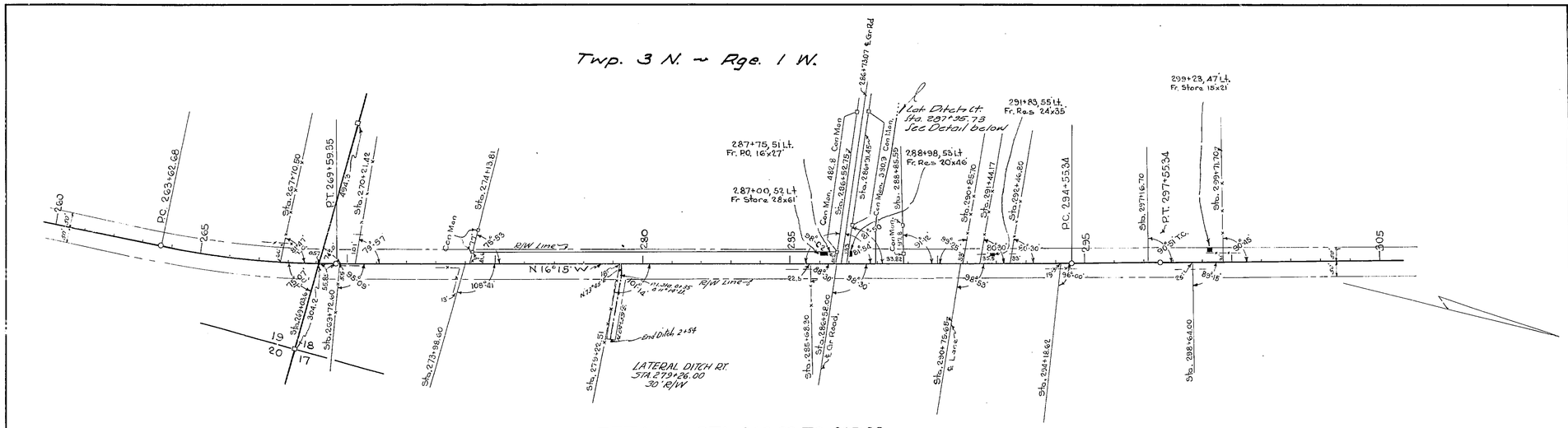

DETAIL, STA. 260+00 TO 305+00

Scale, 1" = 200'

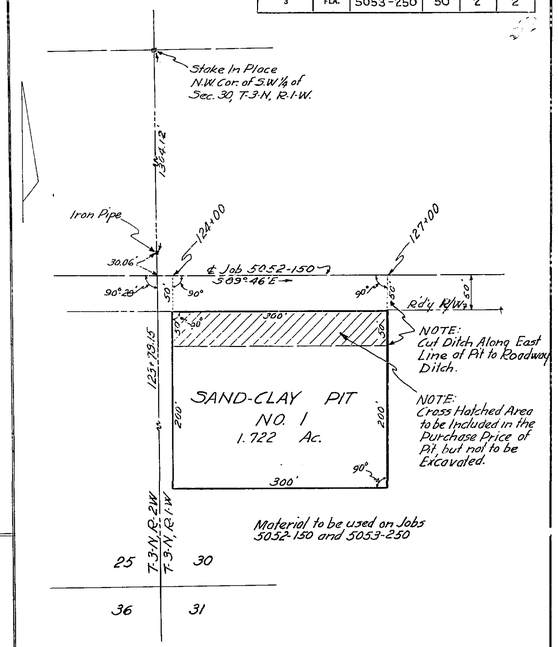

TABULATION OF DEEDS IN FILE ~ 5053-250

SED NO	GRANTOR	INSTRUMENT	DATE OF EXEC.	RECORDED BOOK	RECORDED PAGE	CLERKS NO.	REMARKS
1.	County of Gadsden	R/W Contract	8-31-50				
2	George A. Harrigetal	Q.C. Deed	9-6-50	92	184		
3	Willard H. Vickers	Q.C. Deed	8-31-50	92	132		
4	Ada Lewis Whittaker Vickers etal	Q.C. Deed	9-6-50	92	171		
5	John H. Ward etux	Q.C. Deed	8-31-50	92	102		
6	Frederick W. Ward etux	Q.C. Deed	8-31-50	92	100		
7	G.H. Barber etux	Q.C. Deed	9-6-50	92	167		
8	C.G. Perry etux	Q.C. Deed	9-6-50	92	202		
9	Effie V. Jones	Q.C. Deed	9-6-50	92	192		
10	J.A. Walsh etux	Q.C. Deed	10-2-50	92	376		
11	County of Gadsden	County Deed	9-5-50	92	163		R/W
12	Board of County Commissioners	Resolution	9-5-50				R/W
13	George H. Barber etux	Q.C. Deed	9-6-50	92	165		
14	George H. Barber etux	Q.C. Deed	8-31-50	92	108		R/W
15	William Barber etux	Q.C. Deed	8-31-50	92	106		R/W
16	Pearl Stephens Harrell etux	Q.C. Deed	8-31-50	92	128		R/W
17	Pearl Stephens Harrell etux	Q.C. Deed	8-31-50	92	126		R/W
18	T.C. Edwards etal	Q.C. Deed	9-6-50	92	186		R/W
19	Allina Walsh	Q.C. Deed	8-31-50	92	96		R/W
20	T.A. Morris etal	Q.C. Deed	9-6-50	92	182		R/W
21	Francis R. Perkins etux	Q.C. Deed	8-31-50	92	134		R/W
22	Mattie Mobley etux	Q.C. Deed	9-6-50	92	204		R/W
23	Irvine J. Hanlon etux	Q.C. Deed	8-31-50	92	100		R/W
24	Andrew M. Chester etux	Q.C. Deed	8-31-50	92	110		R/W
25	Andrew T. Chester etux	Q.C. Deed	8-31-50	92	124		R/W
26	George R. Chester etux	Q.C. Deed	8-31-50	92	122		R/W
27	Lucille Strange etal	Q.C. Deed	9-11-50	92	234		R/W
28	W. A. Brown etux	Q.C. Deed	9-8-50	92	216		R/W
29	Thomas H. Dorsey etux	Q.C. Deed	8-31-50	92	118		R/W
30	C.L. Moore etux	Q.C. Deed	8-31-50	92	120		R/W
31	George Vickers etux	Q.C. Deed	8-31-50	92	114		R/W
32	Carl Harrell etux	Q.C. Deed	8-31-50	92	112		R/W
33	Alice Bennett Godwin etux	Q.C. Deed	8-31-50	92	138		R/W
34							
35	A.M. Nichols etux	Q.C. Deed	8-31-50	92	116		R/W
36	Albert Godwin etux	Q.D.E. Deed	8-31-50	92	140		R/W
37							
38	Gadsden County	Q.D.E. Deed	9-5-50	92	161		R/W
39	J.A. Walsh, et ux	Q.D.E. Deed	10-2-50	92	374		R/W
40	William Barber etux	Q.C. Deed	9-15-50	92	273		R/W
41	J.A. Walsh etux	Q.C. Deed	10-2-50	92	378		R/W
42	Lamar Durden etux	Q.C. Deed	9-8-50	92	214		R/W
43	Francis R. Perkins etal, Trustees	Q.C. Deed	9-8-50	92	212		R/W
44	Susie E. Stephens, Administratrix	Q.C. Deed	9-8-50	92	218		R/W
45	Emmett Green etux	Q.C. Deed	9-6-50	92	200		R/W
46	Colvin D. Bell etux	Q.C. Deed	9-6-50	92	103		R/W
47	Susie E. Stephens, Administratrix	Q.D.E. Deed	9-8-50	92	220		R/W
48	Francis R. Perkins etux	Q.D.E. Deed	9-6-50	92	188		R/W
49	J.B. Walsh etux	Q.C. Deed	9-16-50	92	279		R/W
50	Robert R. Hunnicutt etux	Q.C. Deed	9-16-50	92	281		R/W
51	Lilla J. Causey	Q.C. Deed	9-16-50	92	283		R/W
52							
53							
54							
55							
56							
57							
58							

TABULATION OF POWER & TELEPHONE POLES

	POWER		TEL			POWER		TEL	
STA	RT	LT	RT	LT	STA	RT	LT	RT	LT
182+12	23				300+00		24		
187+18	22				305+86		20		
191+85	22				309+87		16		
195+31		21			313+58		15		
200+29		24			317+85		12		
205+60		15			322+35		12		
210+47	10				327+21				12
217+20	5				331+18			38	11
256+37		26			335+99				18
265+83		20			340+78				28
269+21		43			342+13	28			
272+36		37			345+30				39
275+63		36			354+24		30		
278+55		36			357+83		36		
281+35		35			362+44		46		
283+61		34			374+56		12		
290+00		28							
292+99		30							
296+00		30							
298+26		30							

JOB ℄ RT & LT OF EXIST ROAD ℄

STATION	RT	LT	℄ ON ℄	STATION	RT	LT	℄ ON ℄
177+34.09		4.0'		315+00		4.0'	
180	3.0'			320		5.5'	
185	2.5'			325		11.0'	
190	2.0'			330		12.0'	
195	1.5'			335	2.0'		
200		1.5'		340	7.5'		
205	2.0'			345	10.5'		
210		32.0'		350		6.5'	
215	7.0'			355		35.0'	
220	47.0'			360		33.0'	
225	35.0'			365		3.5'	
230	3.5'			370		52.0'	
235		17.0'		375		36.0'	
240	3.5'			380		19.5'	
245	0.5'			385		21.5'	
250	13.5'			390	15.0'		
255	8.0'			395		10.0'	
260	33.5'			400		4.0'	
265		11.5'		405		1.0'	
270	0.5'			406			✓
275	16.0'			407			✓
280	14.0'			409			✓
285	14.0'						
290	11.0'						
295	7.0'						
300	4.0'						
305	4.0'						
310		1.0'					

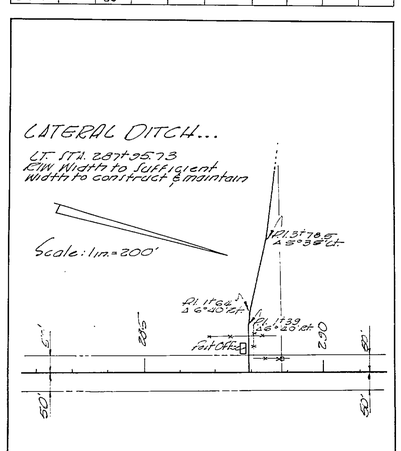

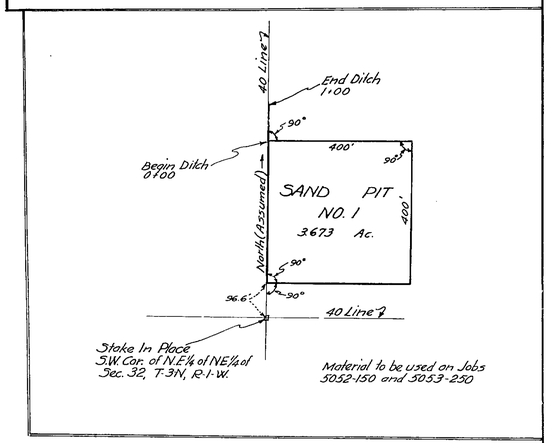

STATE OF FLORIDA
STATE ROAD DEPARTMENT

RIGHT OF WAY MAP

SECTION No. 5053-250

ROAD No. S-157 GADSDEN COUNTY

SCALE 1" =	NAMES	DATES	APPROVED BY
DRAWN	DLT	4-8-50	DIVISION ENGINEER
TRACED	J.M	5-1-50	
INDEXED			
REVISED	Corrected	6-3-50	STATE HIGHWAY ENGINEER
REVISED	R.R.C.	8-21-50	
		8-21-50	