FED. ROAD DIV. No.	STATE	F A PROJECT NO.	FISCAL YEAR	SHEET No.
3	FLA.			

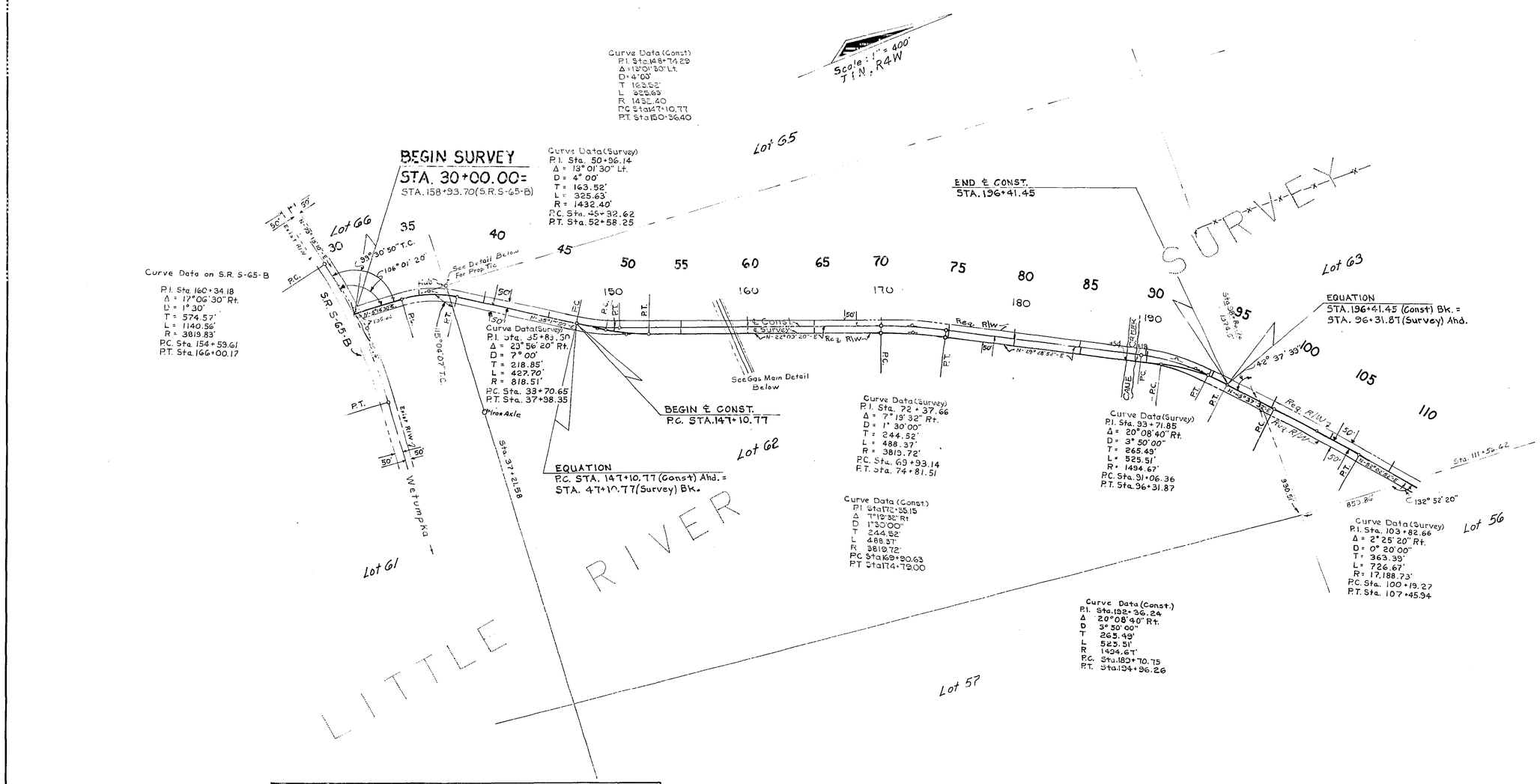

DETAIL OF PROP. TIE

"NO SCALE"

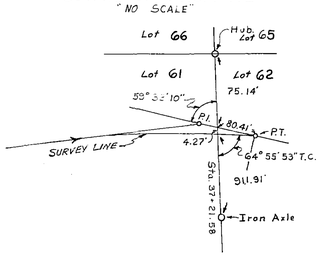

DETAIL OF GAS MAIN

"No Scale"

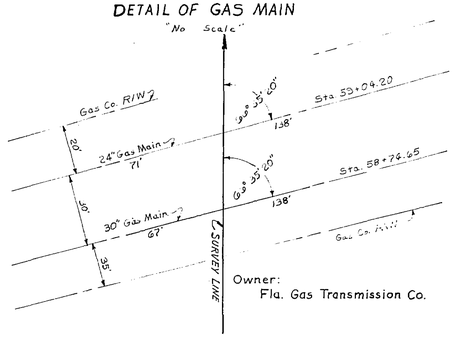

Owner:
Fla. Gas Transmission Co.

DETAIL OF TELEPHONE CABLE ON S.R. S-65-B

"NO SCALE"

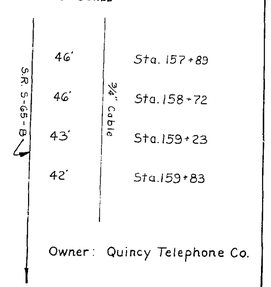

Owner: Quincy Telephone Co.

REVISION	BY	DATE
℄ Const.	R.G.M.	5-11-78
Realign Cane Creek Rd.	[illegible]	[illegible]

STATE OF FLORIDA
DEPARTMENT OF TRANSPORTATION

RIGHT OF WAY MAP

STATE ROAD NO. — GADSDEN COUNTY

	BY	DATE	APPROVED BY	DATE
DRAWN			[signature]	5-18-71 DISTRICT ENGINEER
TRACED	F.S.	4-21-71	[signature]	5-26-71 ENGINEER OF RIGHT OF WAY
CHECKED				
COMPARED				
INDEXED				STATE HIGHWAY ENGINEER

SECTION 50525-2601 — SHEET 1 OF 2

B.I. NO. 323046

CANE CREEK ROAD, S.R. S-65-B TO S.R. S-274

FED. ROAD DIV. No.	STATE	F.A PROJECT No.	FISCAL YEAR	SHEET No.
3	FLA.			

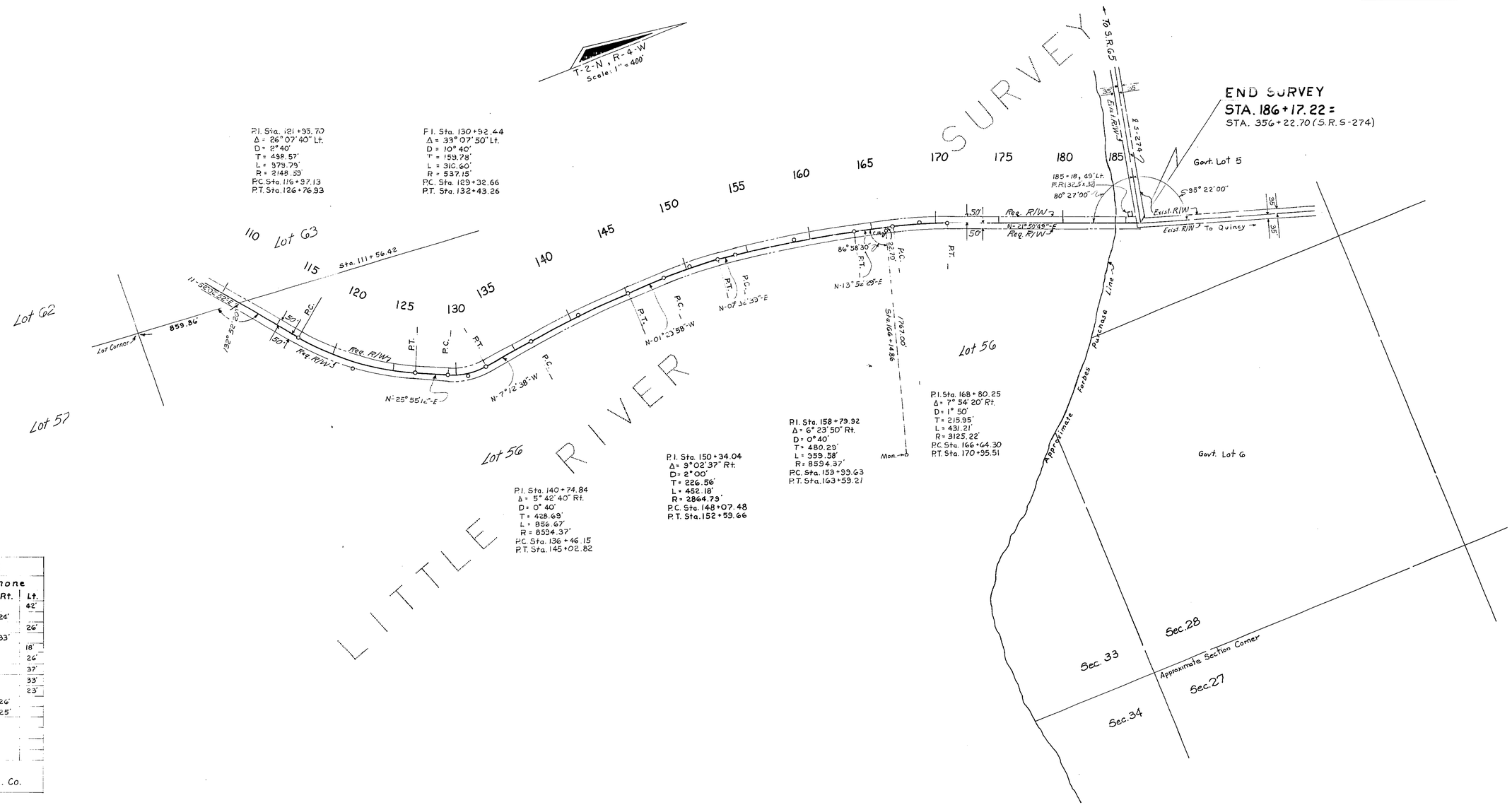

UTILITY POLES

Power Sta.	Power Rt.	Power Lt.
33+63	24'	
37+05	33'	
40+45	35'	
44+46	30'	
48+43	29'	
51+39		23'
55+40		29'
60+08		30'
64+77		28'
70+03		43'
77+22		27'
82+38		28'
87+02		31'
91+75		37'
96+18		33'
100+67		37'
103+63		33'
107+64		30'
112+59		33'
116+79		36'
113+59		23'
122+82	33'	
127+04	36'	
141+36		33'
145+42		27'
143+42		24'
154+10		24'
159+79		21'
163+53		24'
168+23		23'
172+32		24'
176+86		21'
180+83		21'
185+77		22'

Owner: Talquin Elec. Coop.

Telephone Sta.	Telephone Rt.	Telephone Lt.
31+51		42'
33+63	24'	
36+72		26'
37+05	33'	
48+40		18'
97+46		26'
100+67		37'
103+69		33'
185+75		23'
185+79	26'	
185+80	25'	

Owner: Quincy Tele. Co.

STATE OF FLORIDA
DEPARTMENT OF TRANSPORTATION

RIGHT OF WAY MAP

STATE ROAD No. GADSDEN COUNTY

	By	Date	Approved By	Date
Drawn			E. W. Lee	5-18-71
Traced	F.S.	4-21-71		District Engineer
Checked				5-26-71
Compared				Engineer of Right of Way
Indexed				State Highway Engineer

Revision	By	Date
Sec. Cor.	CH-MHC	4-7-72

SECTION. 50525-2601 SHEET 2 OF 2

CANE CREEK ROAD, S.R. S-65-B TO S.R. S-274