FED. ROAD DIV. No.	STATE	REF. AND JOB No.	FISCAL YEAR	SHEET No.	TOTAL SHEETS
3	FLA.	5052-150	50	1	1

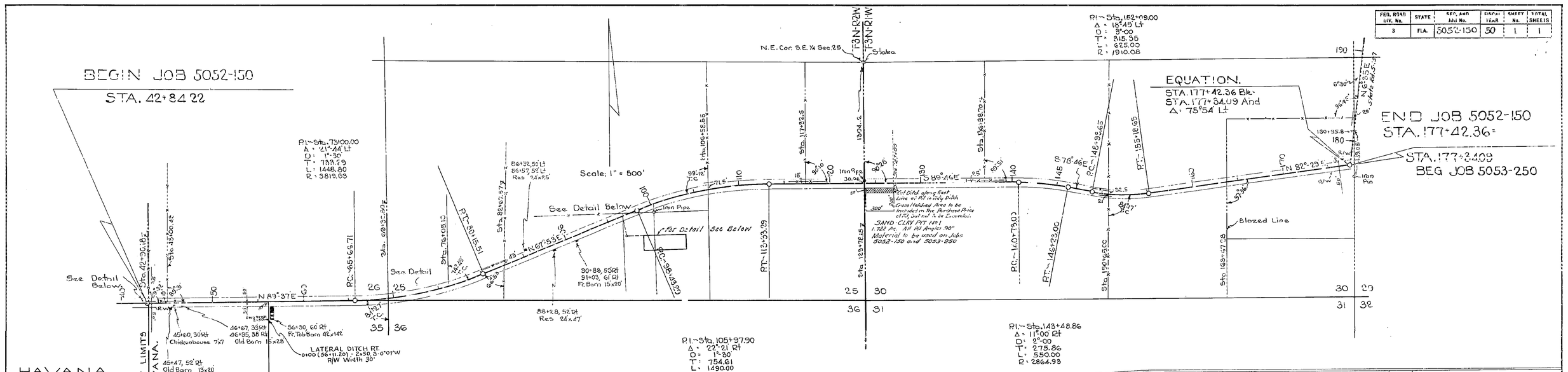

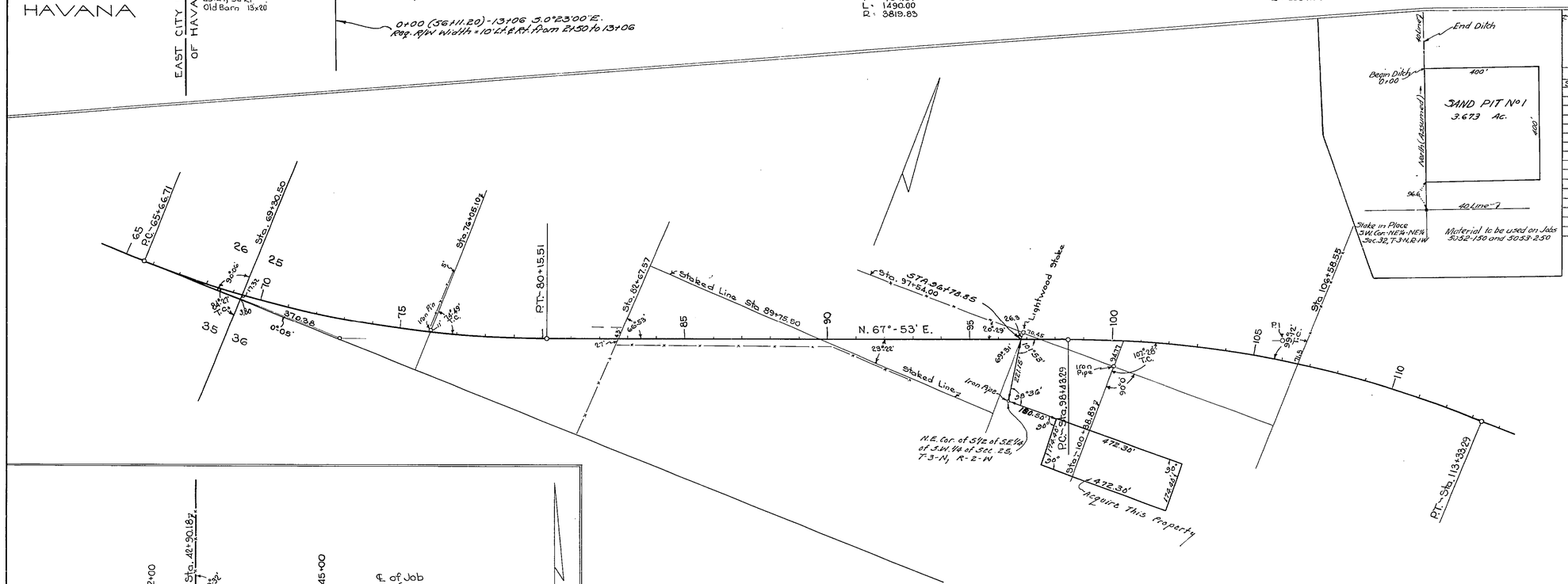

TABULATION OF POWER & TELEPHONE POLES

STATION	POWER RT	POWER LT	TELEPHONE RT	TELEPHONE LT
44+46			20	
47+03	23			
87+96		29		
89+60	34			
107+05		64		
111+13				27
114+10			22	
117+86				20
127+00				19
137+33				27
141+44				32
145+62			2	
150+33	20			
162+00		89		
163+05			21	
174+25			30	

JOB ℄ RT & LT OF EXIST ROAD ℄

STATION	RT	LT	℄ ON ℄
42+00			✓
43+00			✓
45+00		2.0'	
50+00		2.0'	
55+00		2.5'	
60+00		3.0'	
65+00		3.0'	
70+00		31.0'	
75+00		37.0'	
80+00		2.0'	
85+00		3.0'	
90+00		2.0'	
95+00		1.0'	
100+00	2.0'		
105+00	37.5'		
110+00	13.0'		
115+00			✓
120+00		2.5'	
125+00		6.0'	
130+00		1.5'	
135+00		0.5'	
140+00		7.0'	
145+00	12		
150+00	11		
155+00	21		
160+00	23		
165+00	18		
170+00	16		
175+00		5.5'	

REQUIRED RIGHT OF WAY WIDTHS.
50' RT & LT OF ℄ FROM BEG OF JOB TO END

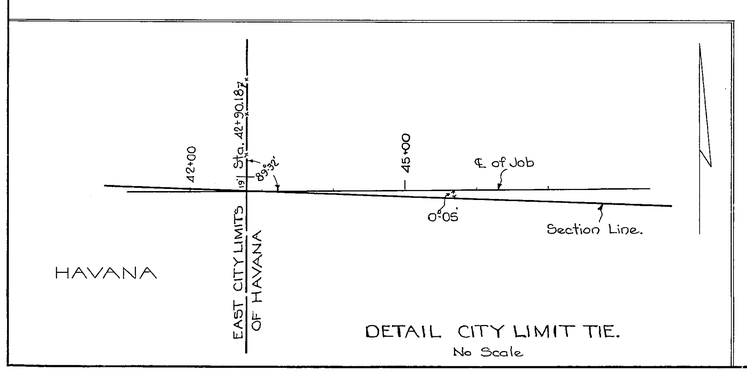

DETAIL CITY LIMIT TIE.
No Scale

DETAIL STA. 65+00 TO STA 113+33.29
Scale 1" = 200'

STATE OF FLORIDA
STATE ROAD DEPARTMENT

RIGHT OF WAY MAP

SECTION No. 5052-150
ROAD No. S-12A GADSDEN COUNTY

SCALE 1"=	NAMES	DATES	APPROVED BY
DRAWN	D.L.T	4-3-50	
TRACED	J.M.S	4-27-50	DIVISION ENGINEER
INDEXED			
REVISED			STATE HIGHWAY ENGINEER
REVISED			