FED. ROAD DIV. No.	STATE	PROJECT No.	FISCAL YEAR	SHEET No.
3	FLA.	50519-2601		1

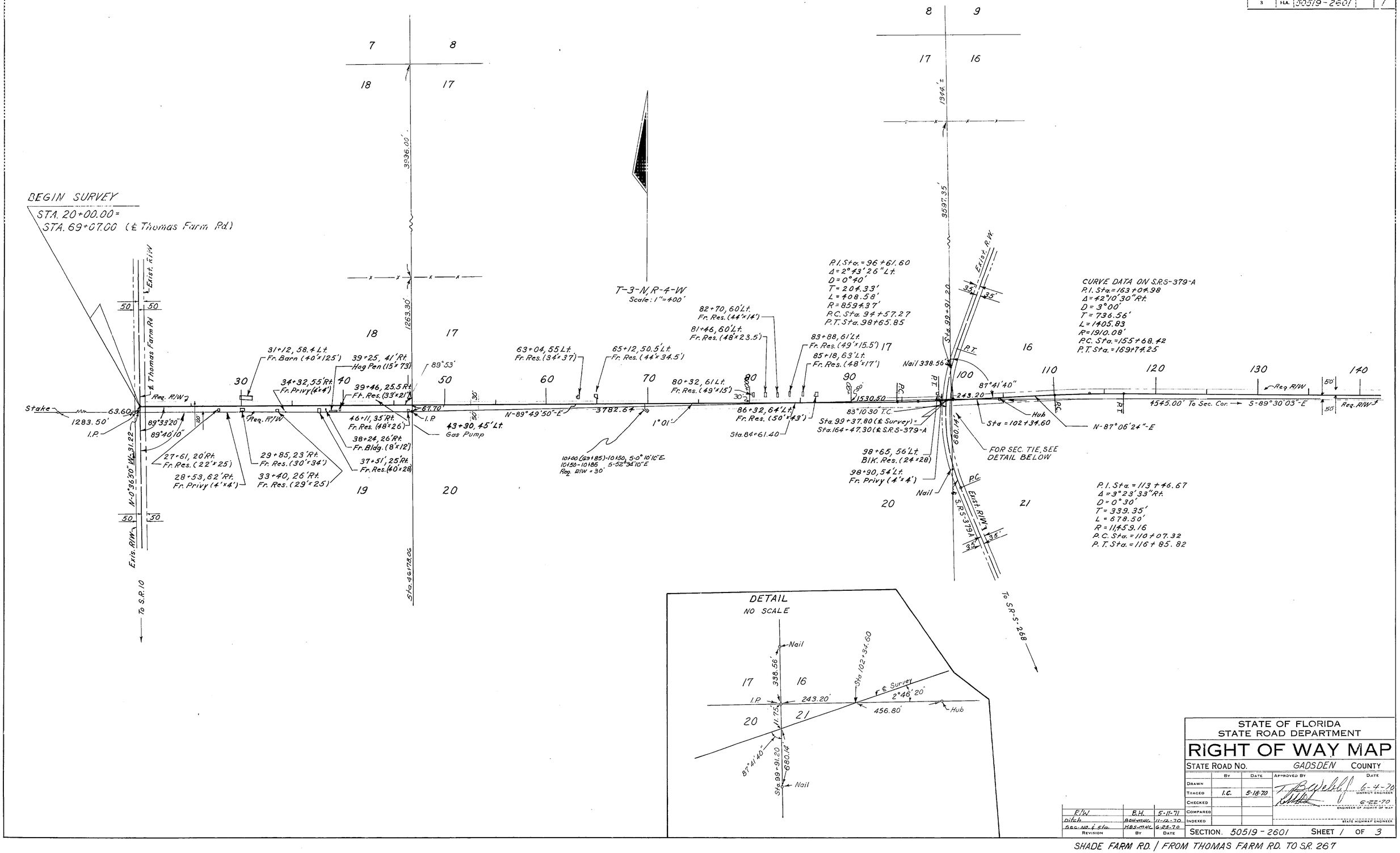

STATE OF FLORIDA
STATE ROAD DEPARTMENT

RIGHT OF WAY MAP

STATE ROAD NO. GADSDEN COUNTY

	BY	DATE	APPROVED BY	DATE
DRAWN			T. B. Webb	6-4-70 DISTRICT ENGINEER
TRACED	I.C.	5-18-70		
CHECKED				6-22-70 ENGINEER OF RIGHTS OF WAY
COMPARED				
INDEXED				STATE HIGHWAY ENGINEER

REVISION	BY	DATE
R/W	B.H.	5-11-71
Ditch	BOH-MHC	11-12-70
Sec. No. & Sta.	KBS-MHC	6-25-70

SECTION. 50519-2601 SHEET 1 OF 3

SHADE FARM RD. / FROM THOMAS FARM RD. TO SR. 267

A. R. COGSWELL, JACKSONVILLE, FLORIDA — INK LINEN —

FED. ROAD DIV. No.	STATE	PROJECT No.	FISCAL YEAR	SHEET No.
3	FLA.	50519-2601		2

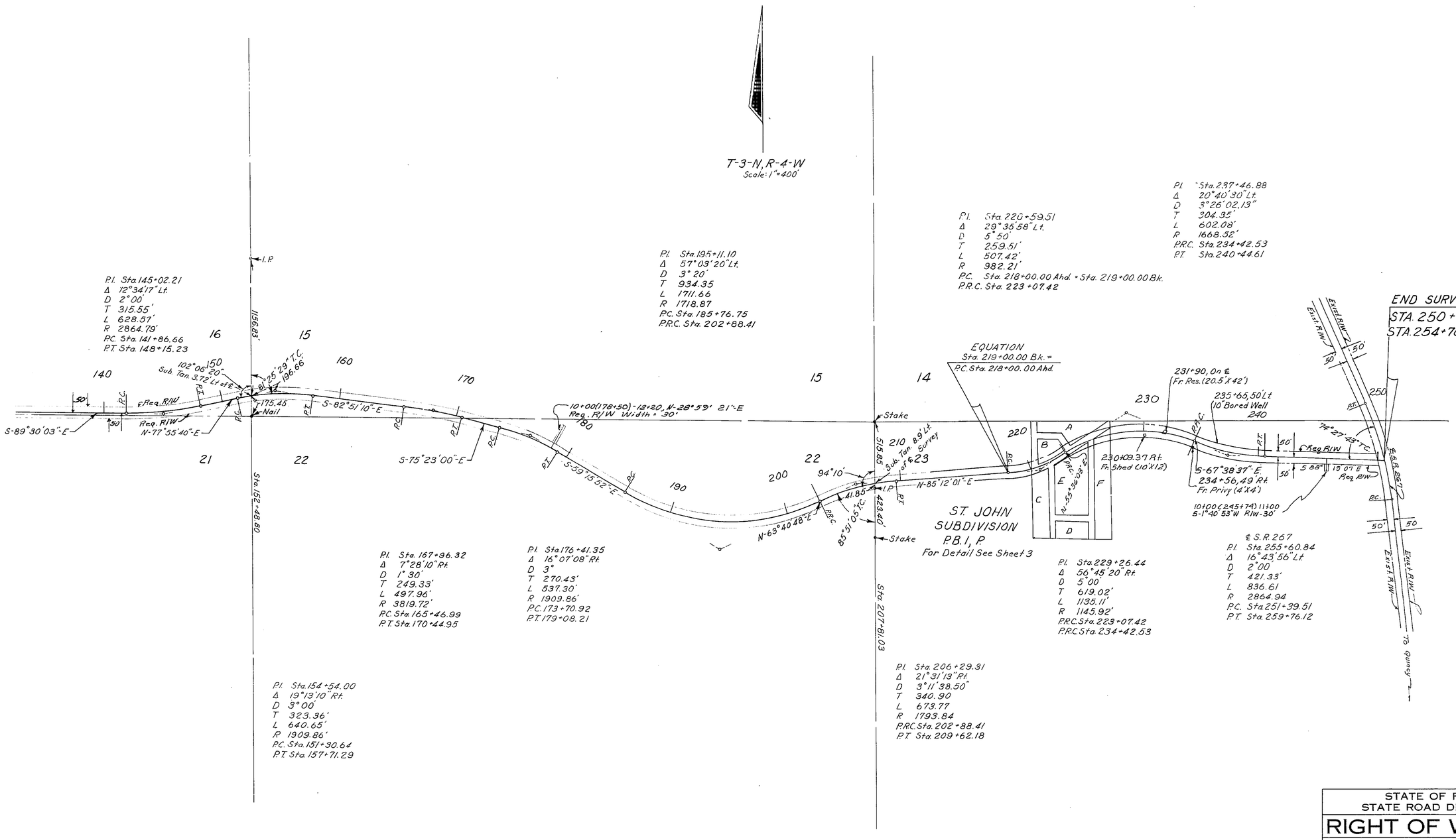

Revision	By	Date
Ditches	BGH-MHC	11-12-70
Align	KBS-MHC	6-24-70

STATE OF FLORIDA
STATE ROAD DEPARTMENT

RIGHT OF WAY MAP

STATE ROAD No. GADSDEN COUNTY

	By	Date	Approved By	Date
Drawn			T. B. Webb	6-4-70 District Engineer
Traced	I.C.	5-18-70		
Checked				6-22-70 Engineer of Rights of Way
Compared				
Indexed				State Highway Engineer

SECTION 50519-2601 SHEET 2 OF 3

SHADE FARM RD./ FROM THOMAS FARM RD. TO S.R. 267

A. R. COGSWELL, JACKSONVILLE, FLORIDA — INK LINEN —

FED. ROAD DIV. No.	STATE	PROJECT No.	FISCAL YEAR	SHEET No.
3	FLA.	50519-2601		3

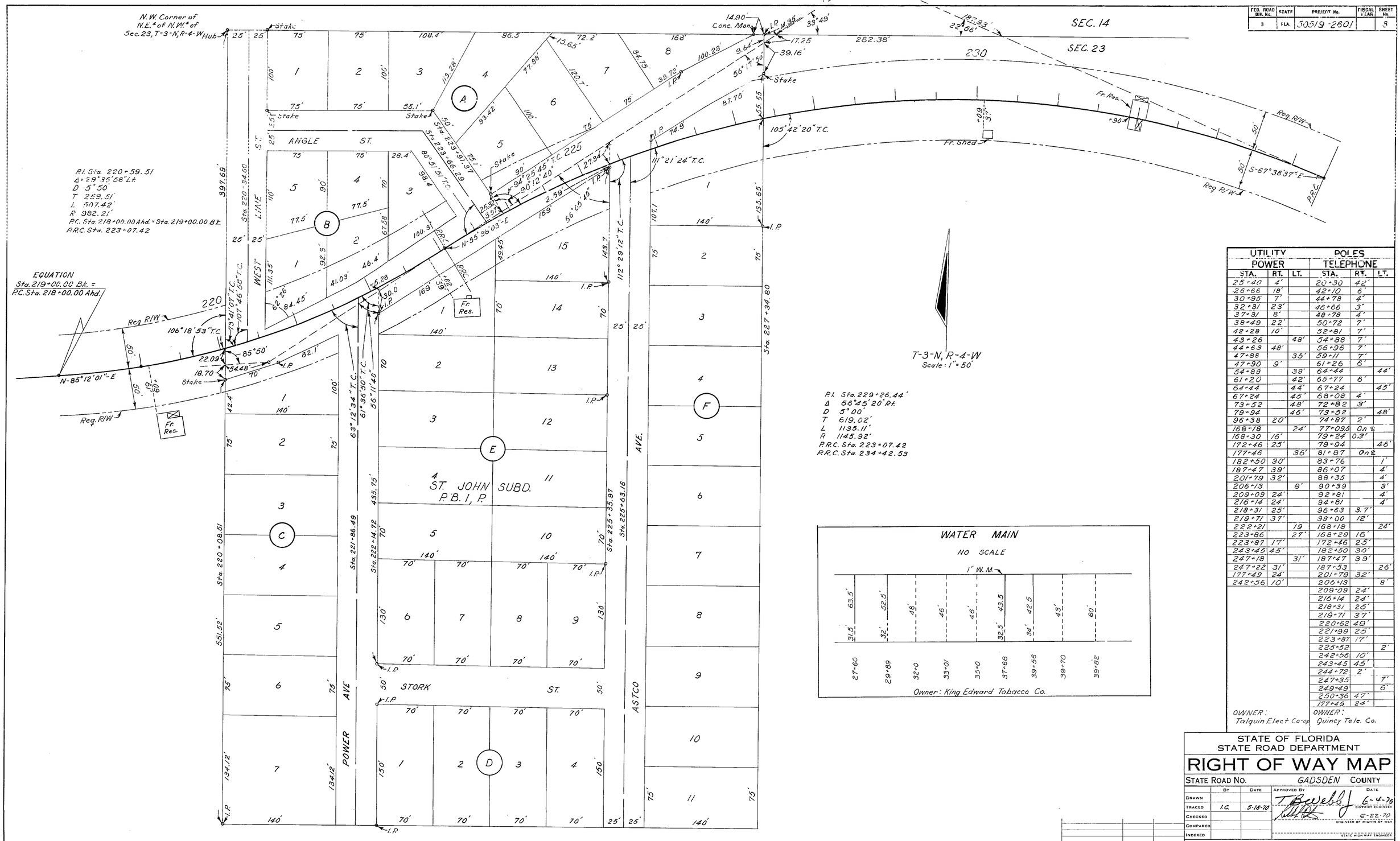

P.I. Sta. 229+26.44'
Δ 56°45'20" Rt.
D 5°00'
T 619.02'
L 1135.11'
R 1145.92'
P.R.C. Sta. 223+07.42
P.R.C. Sta. 234+42.53

UTILITY POLES					
POWER			TELEPHONE		
STA.	RT.	LT.	STA.	RT.	LT.
25+40	4'		20+30	42'	
26+66	18'		42+10	6'	
30+95	7'		44+78	4'	
32+31	23'		46+66	3'	
37+31	8'		48+78	4'	
38+49	22'		50+72	7'	
42+28	10'		52+81	7'	
43+26		48'	54+88	7'	
44+63	48'		56+96	7'	
47+88		35'	59+11	7'	
47+90	9'		61+26	6'	
54+89		39'	64+44		44'
61+20		42'	65+77	6'	
64+44		44'	67+24		45'
67+24		45'	68+08	4'	
73+52		48'	72+82	3'	
79+94		46'	73+52		48'
96+38	20'		74+87	2'	
168+18		24'	77+09.5	On ℄	
168+30	16'		79+24	0.3'	
172+46	25'		79+94		46'
177+46		36'	81+87	On ℄	
182+50	30'		83+76		1'
187+47	39'		86+07		4'
201+79	32'		88+35		4'
206+13		8'	90+39		3'
209+09	24'		92+81		4'
216+14	24'		94+81		4'
218+31	25'		96+63	3.7'	
219+71	37'		99+00	12'	
222+21		19	168+18		24'
223+86		27'	168+29	16'	
223+87	17'		172+46	25'	
243+45	45'		182+50	30'	
247+18		31'	187+47	39'	
247+22	31'		187+53		26'
177+49	24'		201+79	32'	
242+56	10'		206+13		8'
			209+09	24'	
			216+14	24'	
			218+31	25'	
			219+71	37'	
			220+62	49'	
			221+99	25'	
			223+87	17'	
			225+52		2'
			242+56	10'	
			243+45	45'	
			244+72	2'	
			247+35		7'
			249+49		6'
			250+36	47'	
			177+49	24'	
OWNER: Talquin Elect Co-op			OWNER: Quincy Tele. Co.		

STATE OF FLORIDA
STATE ROAD DEPARTMENT

RIGHT OF WAY MAP

STATE ROAD NO. GADSDEN COUNTY

	By	Date	Approved By	Date
Drawn			T. B. Webb Jr.	6-4-70
Traced	I.C.	5-18-70	District Engineer	
Checked				6-22-70
Compared			Engineer of Rights of Way	
Indexed			State Highway Engineer	

Revision	By	Date

SECTION. 50519-2601 SHEET 3 OF 3

SHADE FARM RD. | FROM THOMAS FARM RD. TO S.R. 267

A. R. COGSWELL JACKSONVILLE, FLORIDA — INK LINEN —