FED. ROAD DIV. No.	STATE	ganjeff No.	FISCAL YEAR	SHEET No.
3	FLA.			1

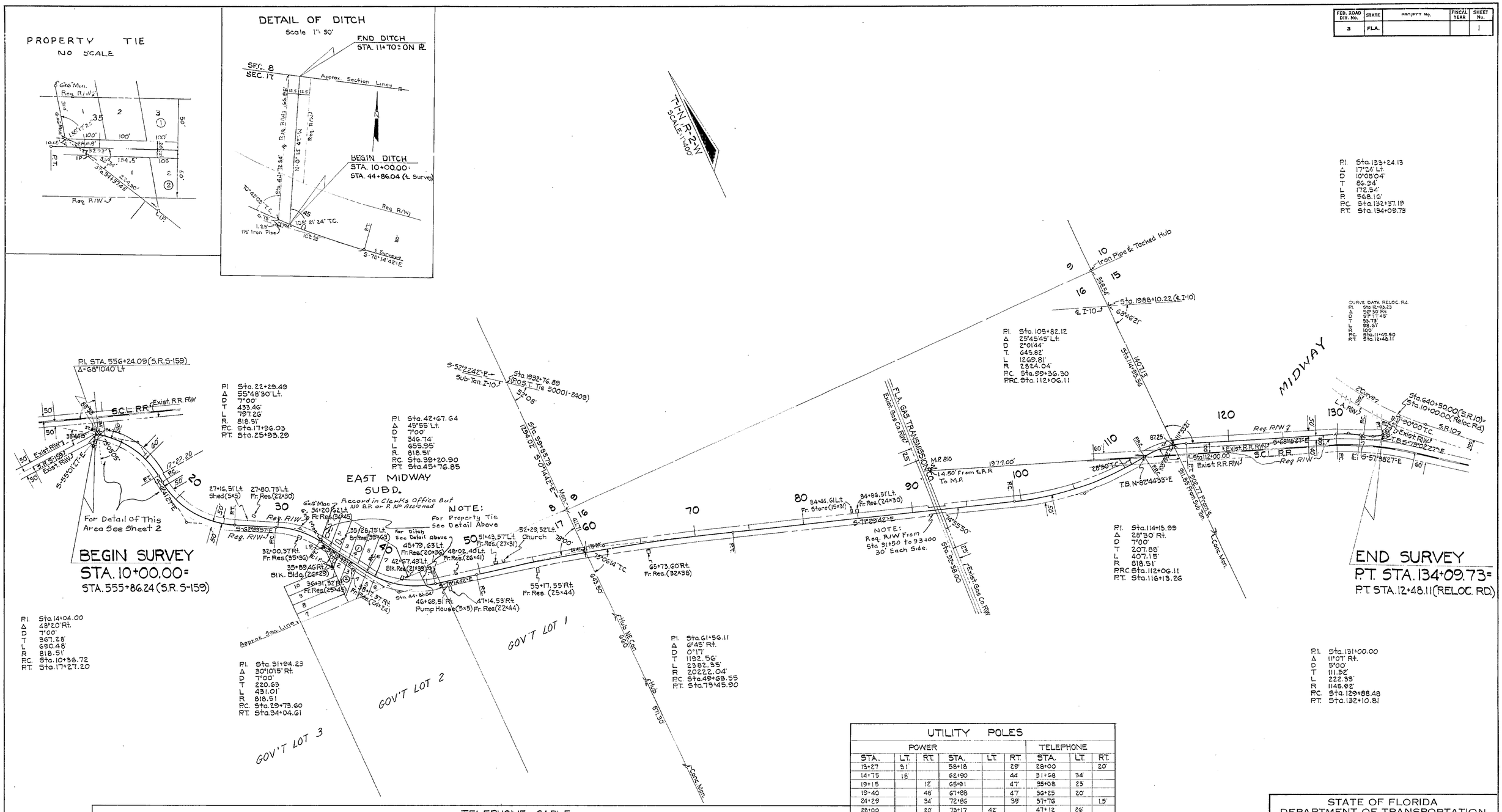

UTILITY POLES

POWER						TELEPHONE		
STA.	LT.	RT.	STA.	LT.	RT.	STA.	LT.	RT.
13+27	31'		58+18		29'	28+00		20'
14+75	18'		62+90		44	31+68	34'	
19+15		12'	65+91		47'	35+08	23'	
19+40		48	67+88		47'	36+25	20'	
24+29		34'	72+86		39'	37+76		1.5'
28+00		20'	73+17	42'		47+12	26'	
34+79		18'	77+36		24'	52+09	32'	
41+11	51'		79+39		25'	58+30	34'	
42+86		19'	82+37		26'	66+14	19'	
42+87	34'		84+60		35'	88+34	24'	
48+40		40'	85+90	18		110+65		11'
52+35		42'	87+32		25			
52+47	43'		87+53	36				
57+36	59'		82+26	32'				
37+76		1.5						

OWNER: Talquin Electric Coop.

OWNER: Southeastern Tele. Co.

TELEPHONE CABLE
NO SCALE

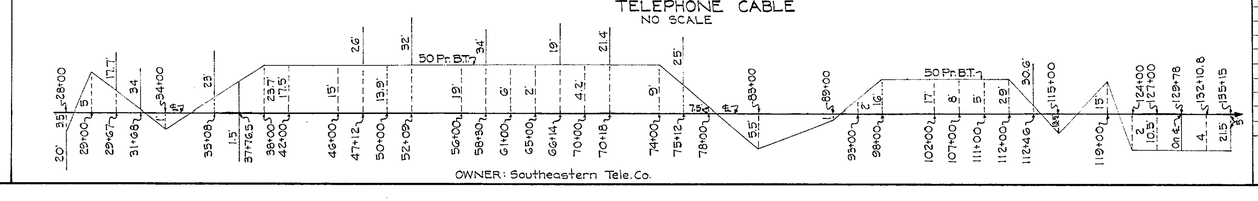

Revision	By	Date
Ditch	F.A.	1-8-74
R/W	ITG-MHC	5-18-73
Recorded data	GLH-MHC	12-22-71
Various	CEH-MHC	11-1-71

STATE OF FLORIDA
DEPARTMENT OF TRANSPORTATION

RIGHT OF WAY MAP

STATE ROAD No. GADSDEN COUNTY

	By	Date	Approved By	Date
Drawn				
Traced	Q.L.K.	7-15-71	DISTRICT ENGINEER	
Checked			Thomas C. Purcell 8-16-71	
Compared			ADMINISTRATOR, R/W ENGINEERING	
Indexed			STATE HIGHWAY ENGINEER	

SECTION 50518-2601 SHEET 1 OF 2

MIDWAY ROAD (BRICKYARD RD.)

Budget Item # 323036

F.E. JOB DIV. No.	STATE	F.A. PROJECT No.	FISCAL YEAR	SHEET No.
3	FLA.			2

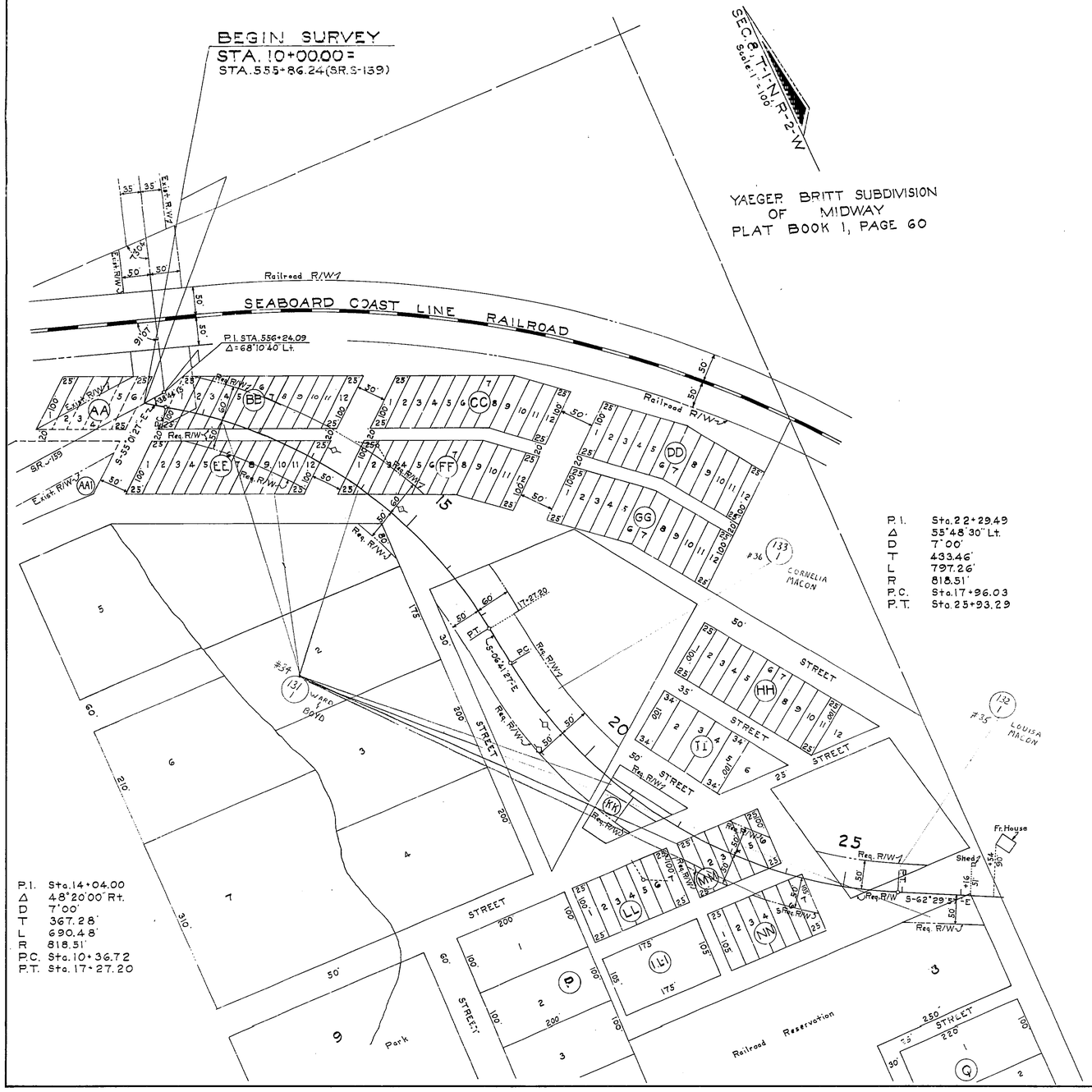

R/W	ITA-MHC	2-18-73
R/W LINE	BWC-MHC	1-24-72
REVISION	BY	DATE

STATE OF FLORIDA
DEPARTMENT OF TRANSPORTATION

RIGHT OF WAY MAP

STATE ROAD No. GADSDEN COUNTY

	BY	DATE	APPROVED BY	DATE
DRAWN				
TRACED	C.E.H.	1-3-72	DISTRICT ENGINEER	
CHECKED			Thomas O. Russ	1-19-72
COMPARED			ENGINEER OF RIGHT OF WAY	
INDEXED			STATE HIGHWAY ENGINEER	

SECTION. 50518-2601 SHEET 2 OF 2

MIDWAY ROAD (BRICKYARD RD.)