FED. ROAD DIV. No.	STATE	PROJECT No.	FISCAL YEAR	SHEET No.
3	FLA.	50516-2601		1

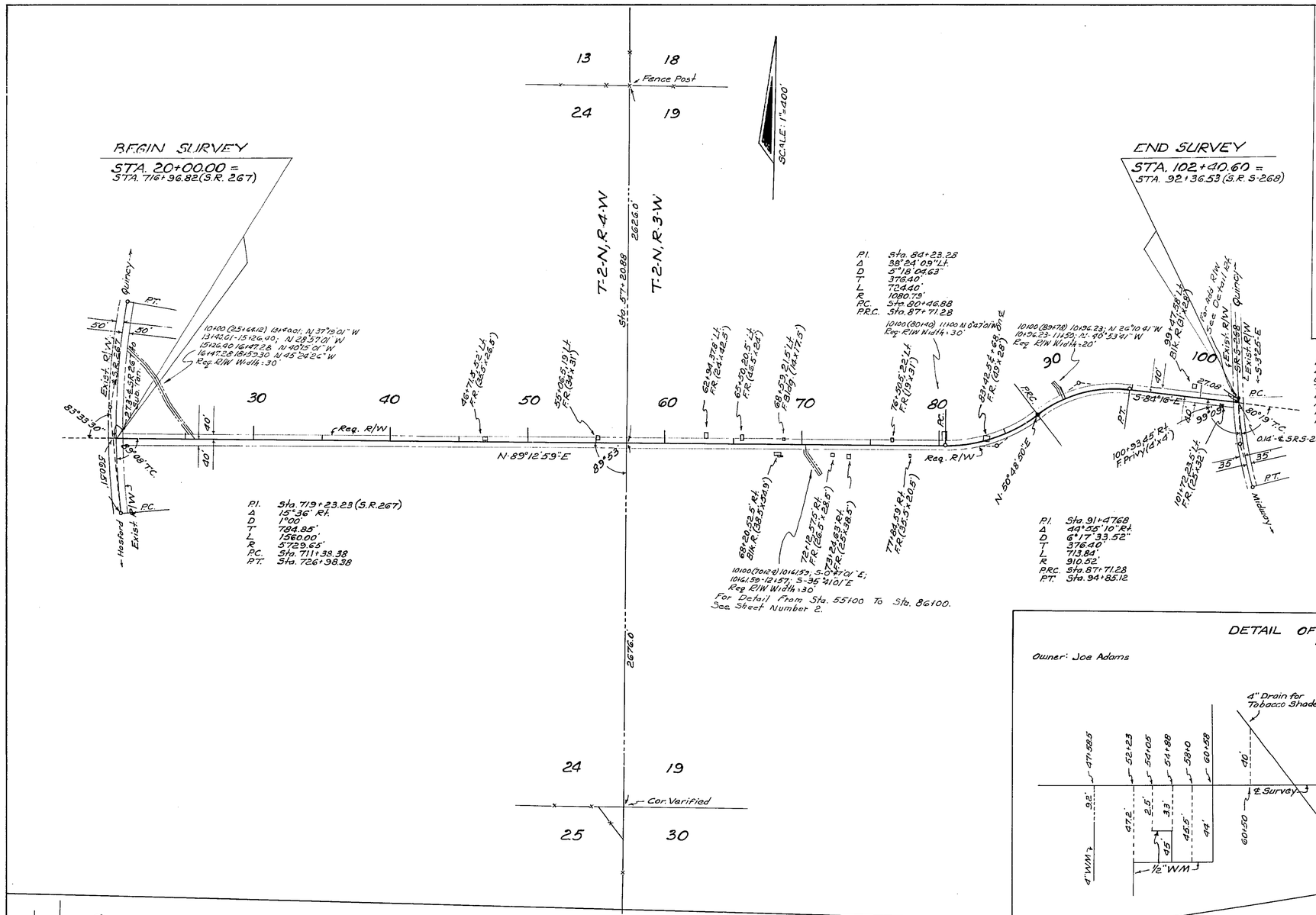

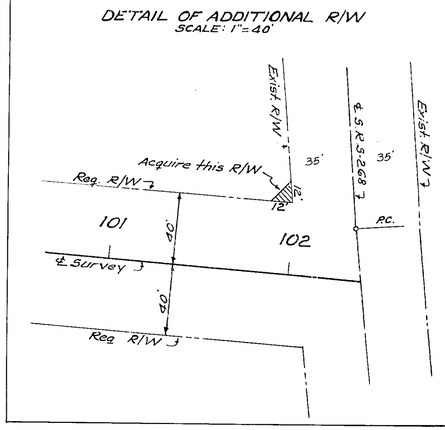

UTILITY POLES					
POWER			TELEPHONE		
STA.	RT.	LT.	STA.	RT.	LT.
~~20+18~~	~~40'~~		~~20+18~~	~~40'~~	
20+73.5		2.5'	~~22+67~~	~~40.5~~	
~~22+67~~	~~40.5~~		~~24+41~~	~~40.5~~	
~~24+41~~	~~40.5~~		~~27+77~~	~~40'~~	
26+44.5	1.5'		~~30+16~~	~~41.5~~	
~~27+77~~	~~40'~~		~~31+82.5~~	~~42'~~	
~~30+16~~	~~41.5~~		~~33+81~~	~~42'~~	
31+82.5	42'	1.5'	~~35+83~~	~~40.5~~	
31+84		31.5'	~~37+33~~	~~43.5~~	
31+85		37.5'	~~39+83~~	~~44.5~~	
32+09	2.3'		~~41+83~~	~~44'~~	
32+16	2'		~~43+81~~	~~44.5~~	
~~33+81~~	~~42'~~		~~45+83~~	~~45.5~~	
~~35+83~~	~~42.5~~		~~48+09~~	~~44'~~	
~~37+83~~	~~43.5~~		~~50+34~~	~~45.5~~	
~~39+83~~	~~44.5~~		~~52+59~~	~~46'~~	
~~41+83~~	~~44'~~		~~54+66~~	~~46~~	
~~43+81~~	~~44.5~~		~~56+81~~	~~46.5~~	
~~45+83~~	~~45.5~~		~~57+63~~	~~47'~~	
~~48+09~~	~~44'~~		59+61	2'	
~~50+34~~	~~45.5~~		~~60+53~~	~~45.5~~	
52+33.5	27'		60+54	2'	
~~52+59~~	~~46'~~		~~62+87~~	~~44.5~~	
~~54+66~~	~~46'~~		63+57	2'	
~~57+63~~	~~47'~~		~~64+84~~	~~43.5~~	
~~60+53~~	~~45.5~~		65+82	1.5'	
60+54	2'		~~66+80~~	~~44'~~	
~~62+87~~	~~44.5~~		68+33.5	0.1'	
63+57	2'		~~68+88~~	~~43.5~~	
~~64+84~~	~~43.5~~		~~71+72~~	~~42.5~~	
~~66+80~~	~~44'~~		72+33		1.5'
68+33.5	0.1'		~~72+93~~	~~42'~~	
~~68+88~~	~~43.5~~		~~75+24~~	~~41'~~	
~~71+72~~	~~42.5~~		~~75+62~~	~~43.5~~	
~~72+93~~	~~42'~~		75+97		2.5'
~~75+24~~	~~41'~~		~~76+94.5~~	~~41'~~	
~~76+94.5~~	~~41'~~		~~78+50~~	~~41'~~	
~~78+50~~	~~41'~~		~~80+96~~	~~43'~~	
~~80+96~~	~~43'~~		100+33	22'	
85+28.5		3'	102+09	20.5'	
87+96		35'			
92+78	2'				
95+32	23.5'				
97+83	23'				
100+33	22'				
102+09	20.5'				
Owner: Talquin Elec. Coop.			Owner: Quincy Tele. Co.		

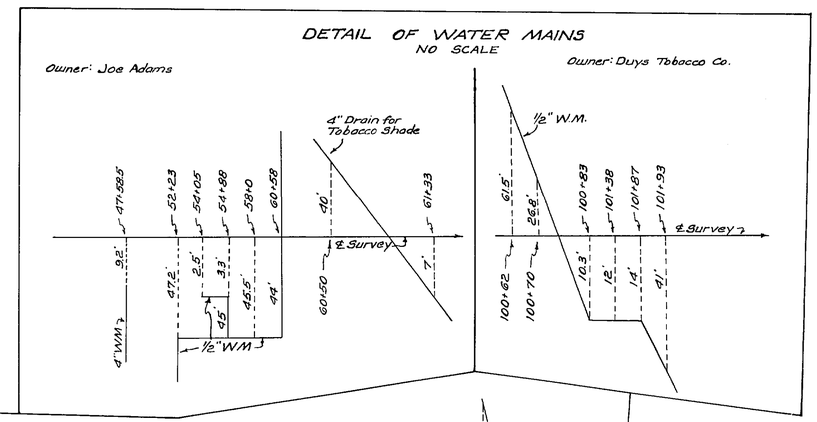

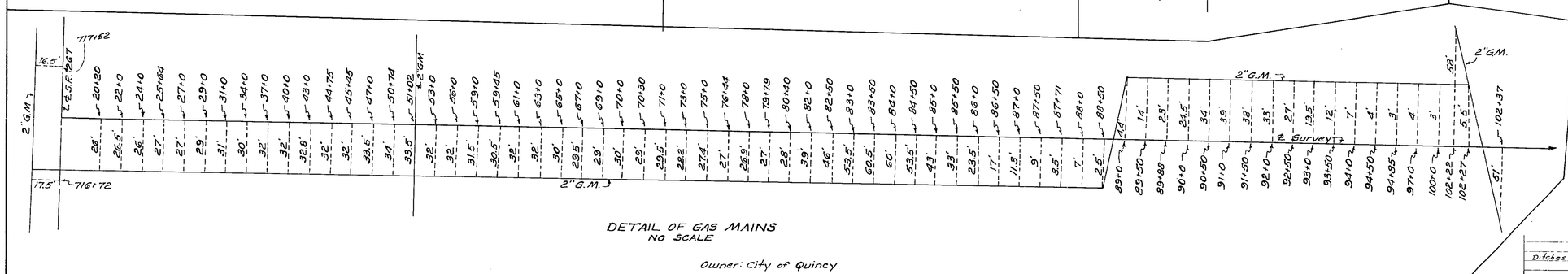

STATE OF FLORIDA
STATE ROAD DEPARTMENT

RIGHT OF WAY MAP

STATE ROAD No. GADSDEN COUNTY

	BY	DATE	APPROVED BY	DATE
DRAWN				
TRACED	D.FE	3-1-68	DISTRICT ENGINEER	
CHECKED				
COMPARED			ENGINEER OF RIGHTS OF WAY	
INDEXED			STATE HIGHWAY ENGINEER	

REVISION	BY	DATE
Ditches	DU-MHC	4-17-68
	DU-MHC	4-1-68

SECTION 50516-2601 SHEET 1 OF

JOE ADAMS RD. SR 267 TO SR S-268

FED. ROAD DIV. No.	STATE	PROJECT No.	FISCAL YEAR	SHEET No.
3	FLA.	50516-2601		2

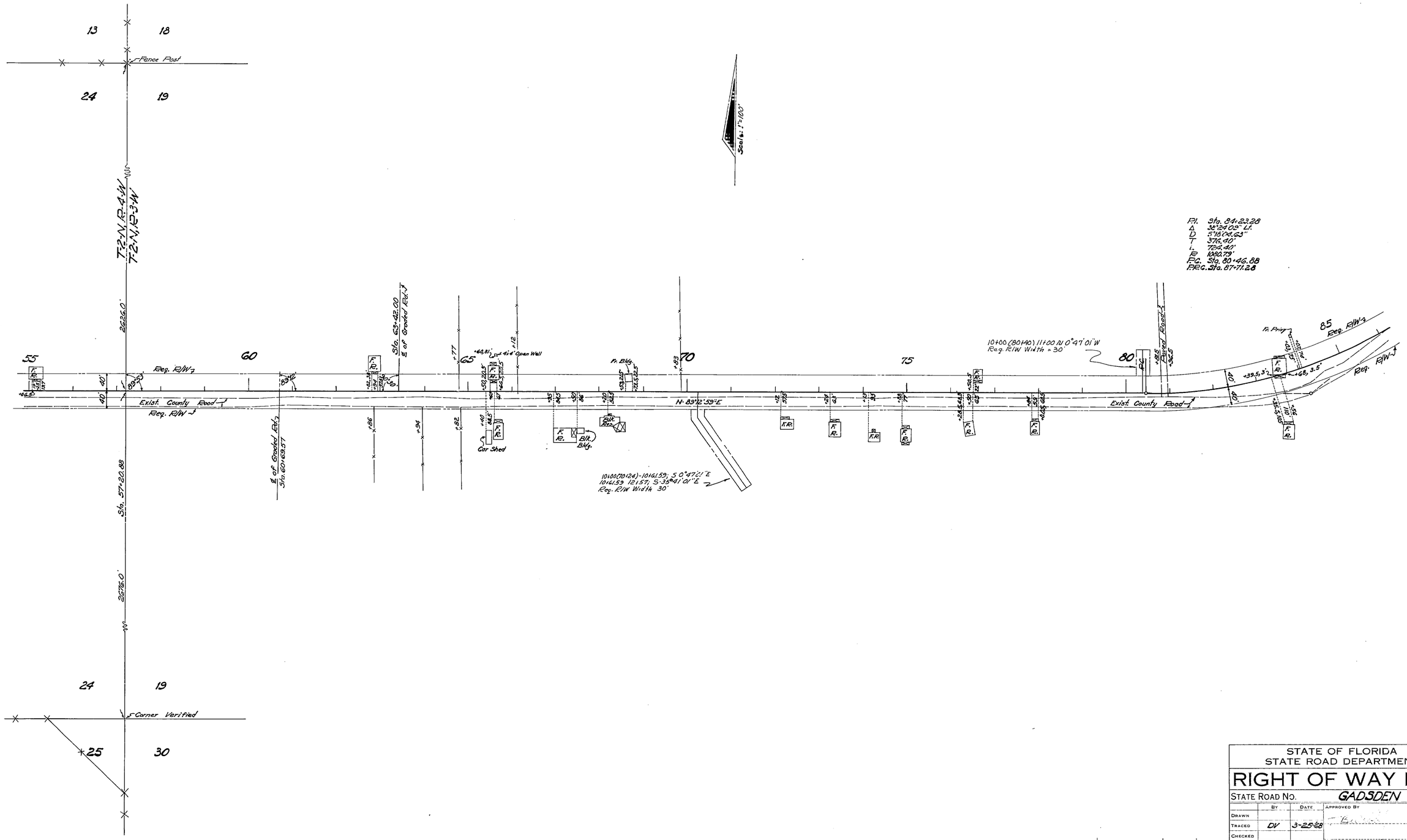

STATE OF FLORIDA
STATE ROAD DEPARTMENT

RIGHT OF WAY MAP

STATE ROAD No. GADSDEN COUNTY

	By	Date	Approved By	Date
Drawn				
Traced	DV	3-25-68	District Engineer	
Checked				
Compared			Engineer of Rights of Way	
Indexed			State Highway Engineer	4-23-68

Revision	By	Date
Ditch Sta. 80+40	JW-MHC	5-2-68
Ditch	DV-MHC	4-17-68

SECTION 50516-2601 SHEET 2 OF 2

JOE ADAMS ROAD SR 267 TO SR 3-268

ELL, JACKSONVILLE, FLORIDA — INK LINEN —