FED. ROAD DIV. No.	STATE	PROJECT No.	FISCAL YEAR	SHEET No.
3	FLA.	50514-2601		1

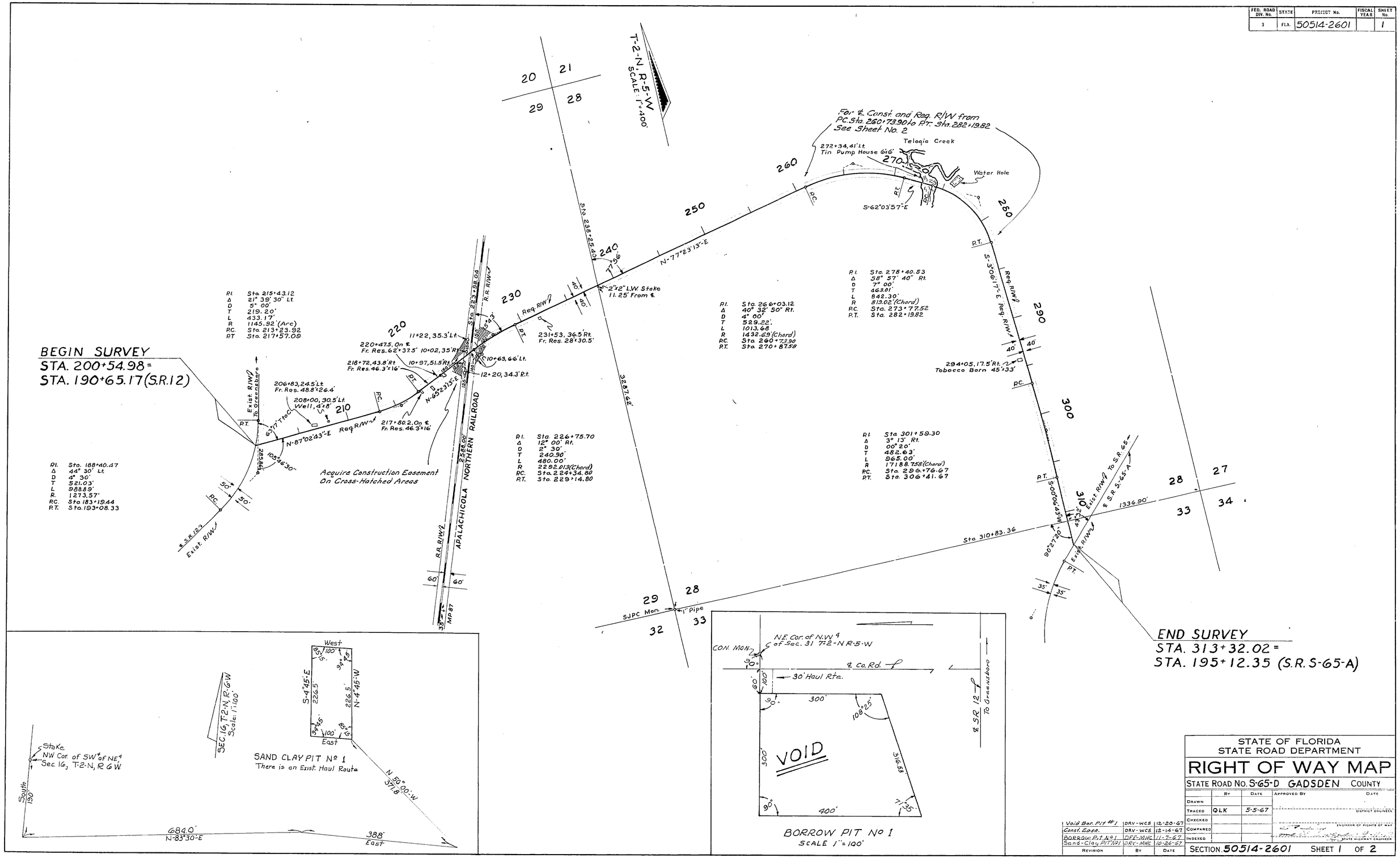

Revision	By	Date
Void Bor. Pit #1	DRV-WCS	12-20-67
Const. Ease.	DRV-WCS	12-14-67
BORROW PIT No 1	DFE-WHC	11-7-67
Sand-Clay PIT No 1	DEV-MHC	10-26-67

STATE OF FLORIDA
STATE ROAD DEPARTMENT

RIGHT OF WAY MAP

STATE ROAD No. S-65-D GADSDEN COUNTY

	By	Date	Approved By	Date
Drawn				
Traced	QLK	5-5-67		District Engineer
Checked				
Compared				Engineer of Rights of Way
Indexed				For State Highway Engineer

SECTION 50514-2601 SHEET 1 OF 2

JUNIPER ROAD - SR 12 EAST AND SOUTH TO SR S-65-A

FED. ROAD DIV. No.	STATE	PROJECT No.	FISCAL YEAR	SHEET No.
3	FLA.	50514-2601		2

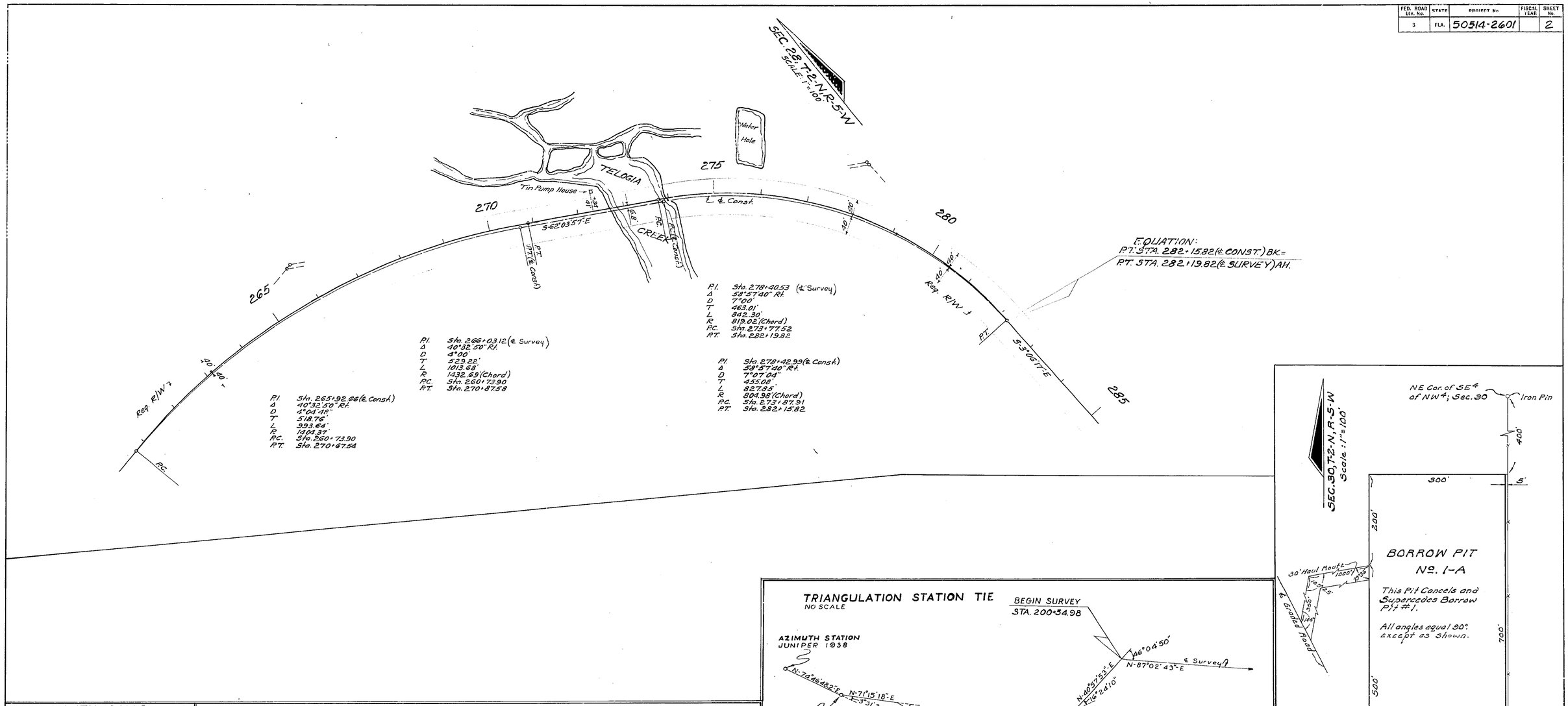

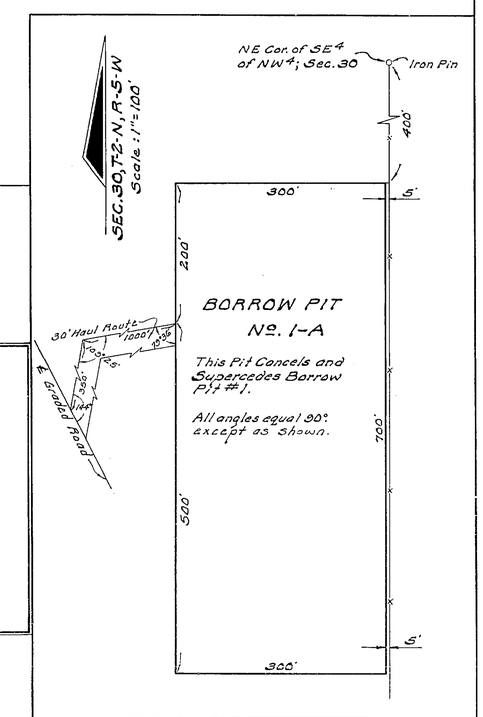

UTILITY POLES

TELEPHONE STA.	Rt.	Lt.	POWER STA.	Rt.	Lt.
*223+73		22.8'	231+40	10.2'	
225+41		33'	237+46	12.5'	
237+46	12.5'		243+49	13.5'	
243+49	13.5'		249+47	15'	
249+47	15'		255+72	16'	
255+72	16'		260+63	17.5'	
260+63	17.5'		270+05		4.5'
270+05		4.5'	286+93		24.5'
277+64		8'	291+55		8.3'
283+68	25.5'		293+92		1'
288+64		33.5'	296+71	8'	
293+70		39.5'	302+69	23'	
297+23		33'	306+15	23.5'	16.5
300+02		23'	219+45		7.8
302+48		18.5'	222+93	34'	
304+82		20'			
306+15	23.5'				
308+77	20.8'				
311+43	18.5				

Owners: Quincy Tele. Co. * St. Joseph Tele. Co.

Owner: Talquin Elec. Co-op.

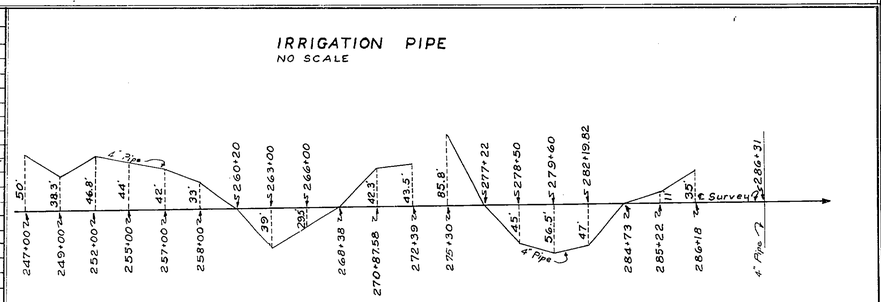

Owners:
Hal Vanlandingham From Sta. 247+00 To Sta. 272+39
Sonny Subers From Sta. 275+30 To Sta. 286+18

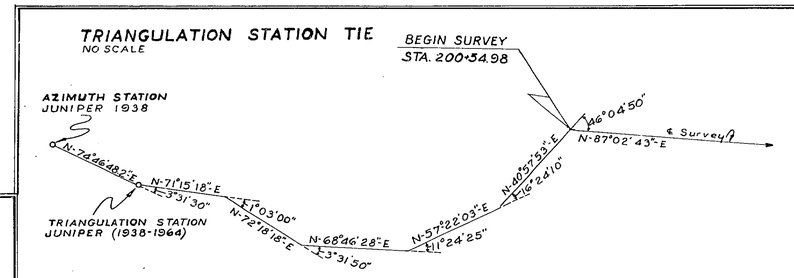

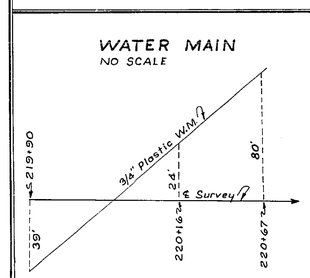

Owner: Hal Vanlandingham

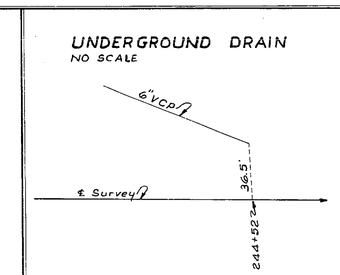

Owner: Hal Vanlandingham

REVISION	BY	DATE
Haul Route, Pit #1-A	DRV-TDW	12-27-67
Borrow Pit #1-A	DRV-WGS	12-20-67

STATE OF FLORIDA
STATE ROAD DEPARTMENT

RIGHT OF WAY MAP

STATE ROAD No. S-65-D GADSDEN COUNTY

	BY	DATE	APPROVED BY	DATE
DRAWN				
TRACED	QLK	5-5-67	DISTRICT ENGINEER	
CHECKED				
COMPARED			DIRECTOR OF RIGHTS OF WAY	
INDEXED			STATE HIGHWAY ENGINEER	

SECTION 50514-2601 SHEET 2 OF 2

JUNIPER ROAD-SR 12 EAST AND SOUTH TO SR S-65-A