F.C.D. ROAD DIV. No.	STATE	SEC. AND JOB No.	FISCAL YEAR	SHEET No.	TOTAL SHEETS
3	FLA.	5051-250	50	1	4

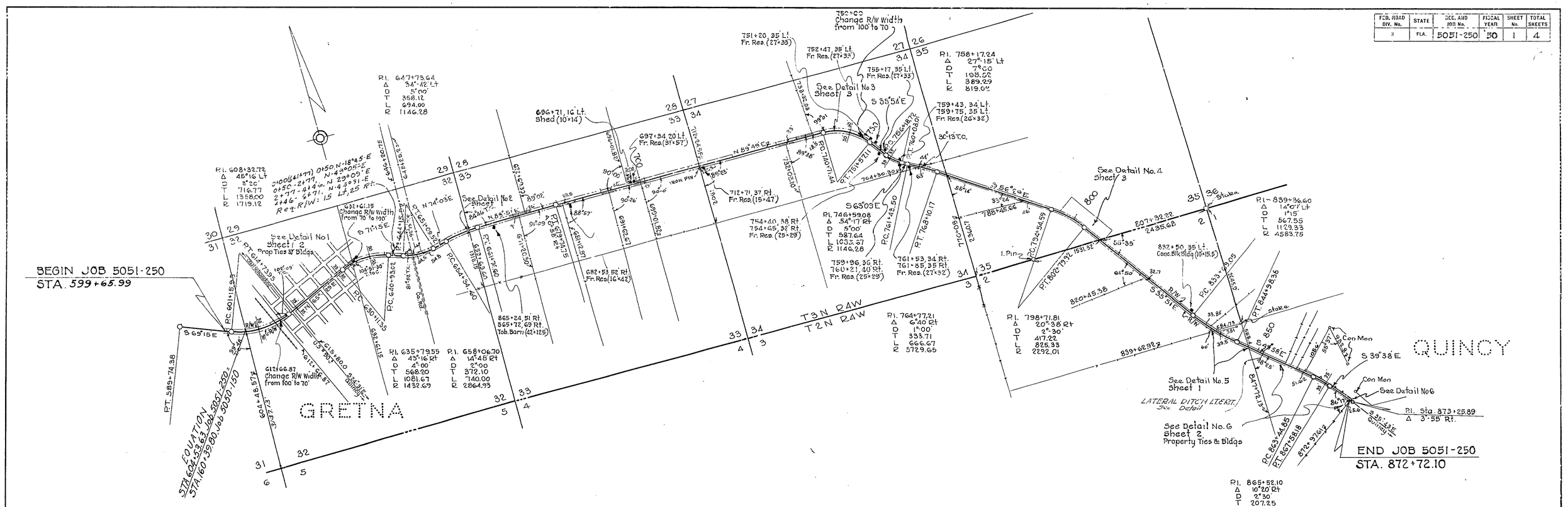

(NO. 5)

DETAIL STA 835 TO 853

Scale 1"=100'

(NO. 2)

DETAIL AT STA 659+63.60

No Scale

REQUIRED R/W WIDTH'S

50' RT. & LT. OF ℄ FROM BEG. OF JOB TO STA. 612+66.87
35' " " " " " " STA. 612+66.87 TO 632+61.15
50' " " " " " " 632+61.15 TO 750+00
35' " " " " " " 750+00 TO END OF JOB.

STATE OF FLORIDA
STATE ROAD DEPARTMENT

RIGHT OF WAY MAP

SECTION No. 5051-250 (OLD 5020-101)

ROAD No. S-268 GADSDEN COUNTY

Scale 1"=	Names	Dates	Approved by
Drawn	D. L. T.	4-1-50	
Traced	J. G. Mc	4-1-50	Division Engineer
Indexed			
Revised		5-3-50	State Highway Engineer
Revised		7-12-50	

FED. ROAD DIV. No.	STATE	SEC. AND JOB No.	FISCAL YEAR	SHEET No.	TOTAL SHEETS
3	FLA.	5051-250	50	2	4

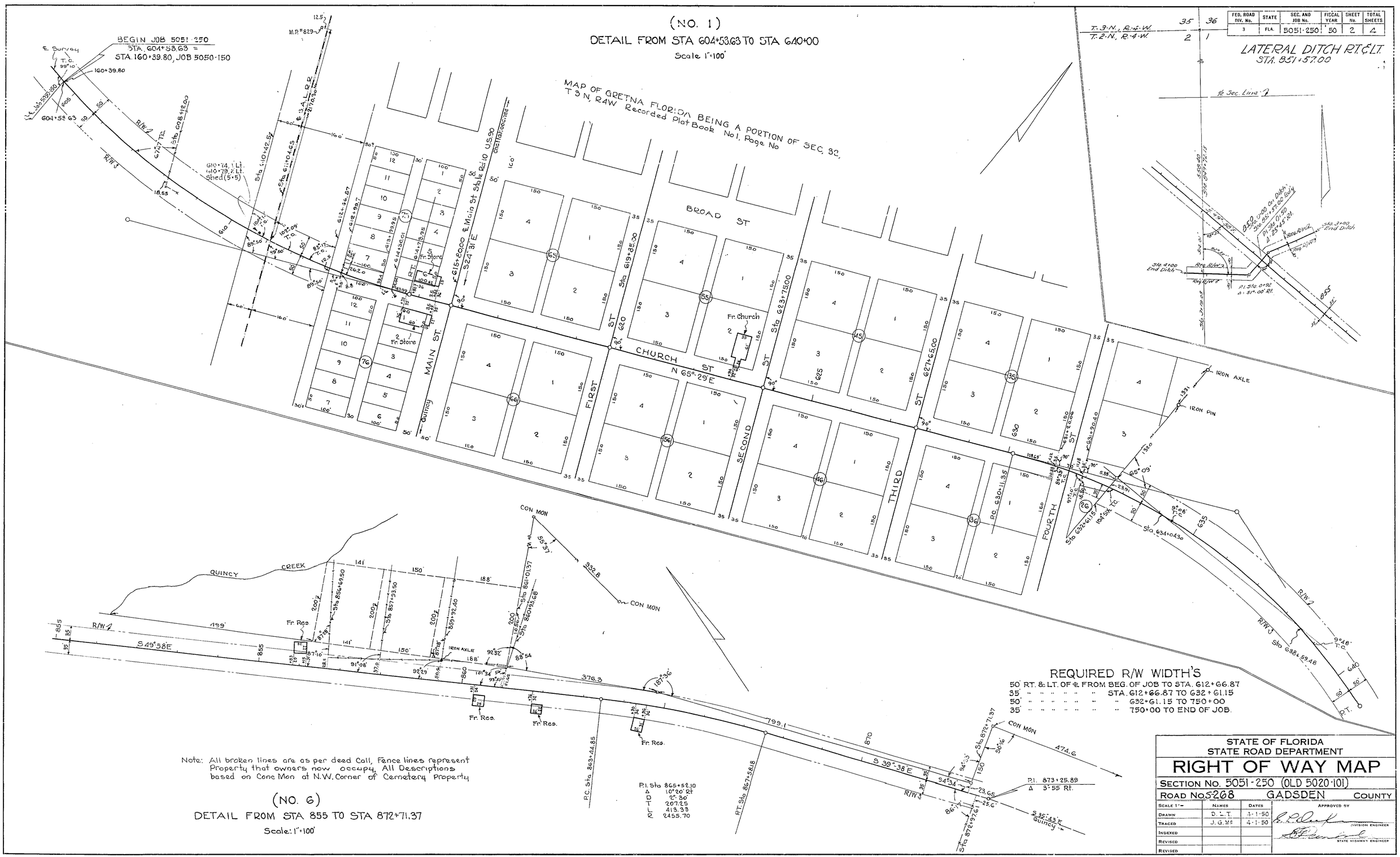

REQUIRED R/W WIDTH'S

50' RT. & LT. OF ℄ FROM BEG. OF JOB TO STA. 612+66.87
35' " " " " " " STA. 612+66.87 TO 632+61.15
50' " " " " " " " 632+61.15 TO 750+00
35' " " " " " " " 750+00 TO END OF JOB.

Note: All broken lines are as per deed Call, Fence lines represent Property that owners now occupy, All Descriptions based on Conc Mon at N.W. Corner of Cemetery Property

(NO. 6)
DETAIL FROM STA 855 TO STA 872+71.37
Scale: 1"=100'

STATE OF FLORIDA
STATE ROAD DEPARTMENT

RIGHT OF WAY MAP

SECTION No. 5051-250 (OLD 5020-101)

ROAD No. S-268 GADSDEN COUNTY

SCALE 1"=	NAMES	DATES	APPROVED BY
DRAWN	D. L. T.	4-1-50	DIVISION ENGINEER
TRACED	J. G. McS	4-1-50	STATE HIGHWAY ENGINEER
INDEXED			
REVISED			
REVISED			

FED. ROAD DIV. No.	STATE	SEC. AND JOB No.	FISCAL YEAR	SHEET No.	TOTAL SHEETS
3	FLA.	5051-250	'50	3	4

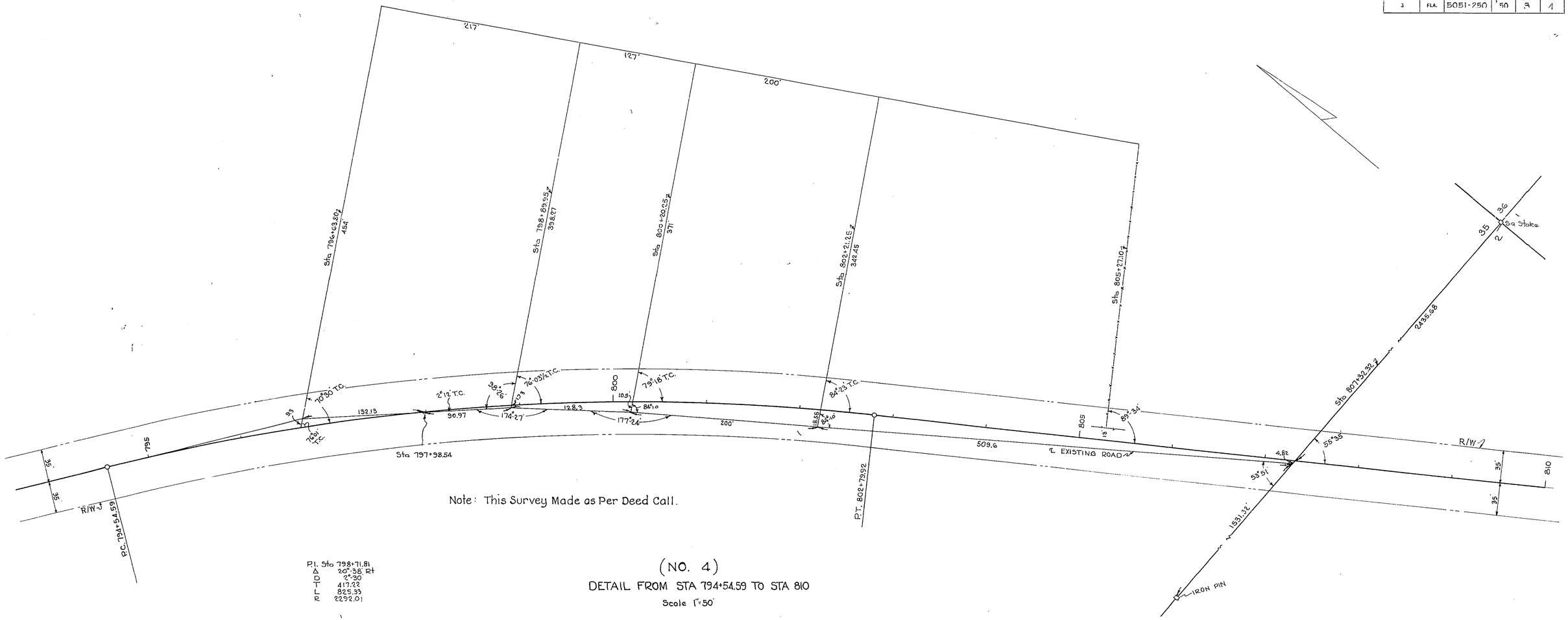

Note: This Survey Made as Per Deed Call.

P.I. Sta 798+71.81
Δ 20°-38' Rt
D 2°-30'
T 417.22
L 825.33
R 2292.01

(NO. 4)

DETAIL FROM STA 794+54.59 TO STA 810

Scale 1"=50'

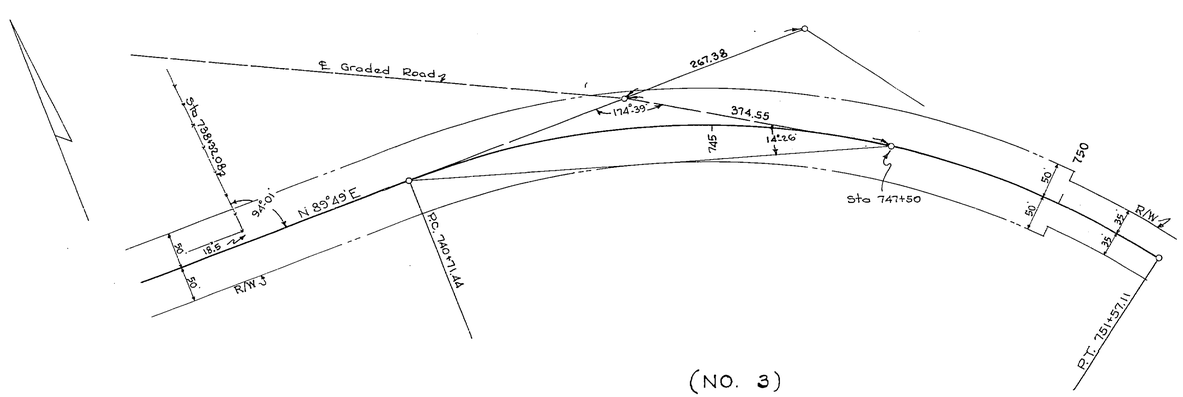

(NO. 3)

DETAIL FROM STA 738+32.08 TO 751+57.11

Scale 1"=100'

REQUIRED R/W WIDTH'S

50' RT. & LT. OF ℄ FROM BEG. OF JOB TO STA. 612+66.87
35' " " " " " " STA. 612+66.87 TO 632+61.15
50' " " " " " " 632+61.15 TO 750+00
35' " " " " " " 750+00 TO END OF JOB.

STATE OF FLORIDA
STATE ROAD DEPARTMENT

RIGHT OF WAY MAP

SECTION No. 5051-250 (OLD 5020-101)

ROAD No. S-268 GADSDEN COUNTY

SCALE 1"=	NAMES	DATES	APPROVED BY
DRAWN	D. L. T.	4-1-50	DIVISION ENGINEER
TRACED	J. G. Mc	4-1-50	STATE HIGHWAY ENGINEER
INDEXED			
REVISED			
REVISED			

FED. ROAD DIV. No.	STATE	SEC. AND JOB No.	FISCAL YEAR	SHEET No.	TOTAL SHEETS
3	FLA.	5051-250	50	4	4

TABULATION OF POWER & TELEPHONE POLES

Sta	Power Rt	Power Lt	Tel Rt	Tel Lt	Sta	Power Rt	Power Lt	Tel Rt	Tel Lt	Sta	Power Rt	Power Lt	Tel Rt	Tel Lt	Sta	Power Rt	Power Lt	Tel Rt	Tel Lt
601+19				12	707+35			22		786+03				20	838+36				28
602+67				2	707+47		52			788+37				18	839+68	33			
602+97	34				707+52		65			790+13				20	839+82				23
603+83	47				709+36			23		792+18				22	840+08		48		
605+77			26		711+32			25		794+52				24	841+66				20
607+54			11		711+78	26				796+45				27	841+71	40			
609+73			9		711+83		17			798+13				23	843+27				23
609+75		36			712+33	27				799+70	31			11	843+63	29			
610+42			13		713+32			23		801+71	38				845+11				26
610+77				1	715+34			23		802+95				9	845+63	26			
611+48				9	717+43			22		803+75	32				847+17				24
611+71		19			717+84		17			804+82				11	847+74	25			
613+89				29	719+43			20		805+75	30				849+62		44		
614+29			32	37	721+44			21		806+45			52		849+58	24			22
615+91			32		723+50			22		806+88				13	851+66	23			
616+33	22				724+83		17			806+97	79				852+29				21
619+16	22				725+43			22		807+65	28				852+64				20
621+70			36	65	727+66	18	18			808+31				17	852+65	23			
622+35	23				729+66			23		809+75	26				855+19				19
623+38			36		729+85		18			809+92				17	855+62	23			
624+09	23				731+74			23		811+75				21	856+88				26
627+91	31	31			733+57			23		811+76	24				857+64	23			
629+25	34				735+59			26		811+94		51			858+86				27
633+76		68			735+85		19			811+99		39			859+62	23			
637+13	10				737+38			29		813+33				21	860+28				28
637+60		55			739+20			30		813+75	23				861+73	22			
643+53		16			741+05			30		815+07				26	862+15				24
643+63	25				742+18		29			815+75	21				863+52				22
647+49	6				742+81			13		816+67				29	863+73	21			
647+56		37			744+40				52	817+74	19				863+75		27		
653+65		56			746+97				25	818+68				30	864+98				24
659+13		2			747+70	35				819+73	18				865+38	29			
661+94		43			749+19				29	820+63				33	866+71				26
665+60		36			751+48				30	821+73	16				867+33	22			
671+58		27			752+23	28				822+56				31	868+28				20
677+58		16			754+30				29	823+75	15				869+33	20			
683+28	34				756+70	26				824+58				35	870+14				20
684+58		13			756+78				33	825+76	14				871+31	17			
689+49		12			758+62				34	826+57				33	871+92				22
691+51			41		760+48				26	828+15	11				872+06				22
692+90			34		762+01				21	828+91				31	872+48	21			
694+90			37		765+63				20	829+74	10				872+89				14
696+44	7				768+78				19	830+65				31					
696+80			34		771+25				22	831+74	8								
698+61			26		773+45				25	832+50				34					
699+82				16	775+40				25	833+74	8								
701+39			13		777+33				25	834+40				36					
702+44			18		780+08				21	835+74	7								
705+22			19		782+06				21	836+57				35					
705+82		16			748+00				19	837+73	15								

JOB ℄ RT. & LT. OF EXISTING ROAD ℄

STATION	RT.	LT.	℄ ON ℄	STATION	RT.	LT.	℄ ON ℄
603 + 00		16.5'		725 + 00			✓
604		27.5'		730		1.5'	
607		44.5'		735		1.0'	
610		39.5'		740		10.0'	
612		19.5'		742		1.0'	
613		9.0'		743	13.5'		
614		1.0'		744	33.5'		
615	0.5'			745	17.5'		
617	4.0'			746	5.5'		
620	3.5'			747		1.0'	
623	2.0'			750		1.0'	
626	1.0'			754			✓
629	2.0'			755	1.0'		
630	6.5'			760	0.5'		
631	11.5'			765		3.5'	
634	38.5'			770			✓
637	33.5'			775	1.0'		
638	26.5'			780	1.0'		
640	7.5'			785		0.5'	
642			✓	790		1.0'	
644		2.0'		795		0.5'	
646		0.5'		798	2.5'		
647	7.5'			800		12.0'	
649	38.0'			802		15.5'	
651	46.0'			804		11.0'	
655	29.5'			808		4.5'	
659	38.0'			810		3.0'	
663	23.0'			813			✓
667	16.0'			815	1.5'		
670	11.0'			820	4.5'		
675	4.0'			824	6.5'		
677		0.5'		830	9.5'		
681		8.5'		834	14.0'		
685		8.0'		836	14.5'		
688		9.5'		840		2.0'	
692		15.5'		843		1.0'	
694		18.0'		845	1.5'		
697		14.0'		850			✓
699		3.5'		855		1.5'	
700	1.5'			860	2.0'		
705	1.5'			865	3.0'		
707		1.0'		867		5.0'	
710		2.0'		870 + 00		2.5'	
715		4.0'		872 + 72.1		1.5'	
720 + 00		2.0'					

TABULATION OF DEEDS IN FILE

SRD No	GRANTOR	INSTRUMENT	DATE OF EXEC.	RECORDED BOOK	RECORDED PAGE	CLERKS NO.	REMARKS
1	County of Gadsden	R/W Contract	6-5-50				
2	J.D. Howell etux	Q.C. Deed	8-4-50	91	472		R/W
3	Citizens Bank & Trust Co. of Quincy	Mortgage	8-4-50	A-17	40-41		R/W
4	Elbert J. Luten etux	Q.C. Deed	8-4-50	91	470		R/W
5	S. M. Suber etux	Q.C. Deed	9-15-50	92	269		R/W
6	J. B. Suber	Mortgage	9-16-50	A-17	188-189		R/W
7	C.L. Fowler etux	Q.C. Deed	8-4-50	91	464		R/W
8							
9	City of Quincy	Q.C. Deed	8-4-50	91	462		R/W
10	Malcolm Nicholson etux	Q.C. Deed	8-4-50	91	458		R/W
11	Malcolm Nicholson etux	P.R. of Lien	8-14-50	Sat. Lien 8	63		R/W
12	The Floridin Co.	Q.C. Deed	9-14-50	92	251		R/W
13	Solomon's Dairy Inc.	Q.C. Deed	8-4-50	91	440		R/W
14	Thomas W. Solomon etux	Q.C. Deed	8-4-50	91	438		R/W
15	Elaine S. Durham etux	Q.C. Deed	8-4-50	91	442		R/W
16	Tallahassee Federal Savings & Loan Assn.	Mortgage	8-19-50	A-17	57-58		R/W
17	J. Allen McCall etux	Q.C. Deed	8-4-50	91	466		R/W
18	Quincy State Bank	Mortgage	8-4-50	A-17	42		R/W
19	Mat Wedeles Tobacco Co.	Mortgage	8-4-50	A-17	44		R/W
20							
21							
22 R	Leewood O. Shaw, Trustee	Q.C. Deed	8-8-50	91	503		R/W
23							
24 R	Jno. H. Swisher & Son Inc.	Q.C. Deed	8-18-50	92	27		R/W
25 R	C.L. Timmons etux	Q.C. Deed	8-4-50	91	479		R/W
26 R	Edmond Lee Timmons etux	Q.C. Deed	8-8-50	91	511		R/W
27	Charlie L. Timmons etal	Q.C. Deed	8-4-50	91	476		R/W
28 R	Clifford T. Timmons etux	Q.C. Deed	8-8-50	91	509		R/W
29	Elvira D. McKeown etux	Q.C. Deed	8-4-50	91	468		R/W
30	Celia Thompson etal	Q.C. Deed	8-7-50	91	494		R/W
31	Margaret Lanier etux	Q.C. Deed	8-8-50	91	507		R/W
32 R	A.W. Watson etux	Q.C. Deed	8-2-50	91	474		R/W
33	S.H. Solomon etux	Q.C. Deed	8-4-50	91	436		R/W
34	C.L. Fowler etux	Q.D.E. Deed	8-4-50	91	460		R/W
35	Fred Anderson etux	Q.D.E. Deed	8-14-50	92	14		R/W
36	S.M. Suber etux	Q.D.E. Deed	9-15-50	92	271		R/W
37	The Floridin Co.	Q.D.E. Deed	9-14-50	92	253		R/W
38	J.W. Thompson etux	Q.C. Deed	8-4-50	91	452		R/W
39	S.B. Timmons etux	Q.C. Deed	8-4-50	91	434		R/W
40	C.L. Timmons etux	Q.C. Deed	8-4-50	91	481		R/W
41	Kenneth Maxwell etux	Q.C. Deed	8-18-50	92	25		R/W
42	C. D. Sykes etux	Q.C. Deed	8-7-50	91	492		R/W
43	James C. Griffin etux	Q.C. Deed	8-8-50	91	505		R/W
44	Bertie B. Nordhaus						
45	Malcolm Nicholson etux	Q.C. Deed	9-15-50	92	267		R/W
46		Indenture	10-20-50	92	343		R/W
47							
48							
49							
50							
51							
52							
53							
54							
55							
56							
57							
58							
59							
60							
61							
62							
63							
64							
65							
66							
67							
68							
69							
70							
71							
72							
73							
74							
75							
76							
77							
78							
79							
80							
81							
82							
83							
84							
85							
86							
87							
88							
89							
90							
91							
92							
93							
94							
95							
96							
97							
98							
99	Seaboard Air Line R.R. Co.	Agreement	5-24-57				
100							

STATE OF FLORIDA
STATE ROAD DEPARTMENT

RIGHT OF WAY MAP

SECTION No. 5051-250 (OLD 5020-101)

ROAD No. 5268 GADSDEN COUNTY

SCALE 1"=	NAMES	DATES	APPROVED BY
DRAWN	D. L. T.	4-1-50	[signature] DIVISION ENGINEER
TRACED	J. G. Mc	4-1-50	
INDEXED			[signature] STATE HIGHWAY ENGINEER
REVISED			
REVISED			