FED. ROAD DIV. No.	STATE	PROJECT No.	FISCAL YEAR	SHEET No.
3	FLA.	50509-2601	64	1

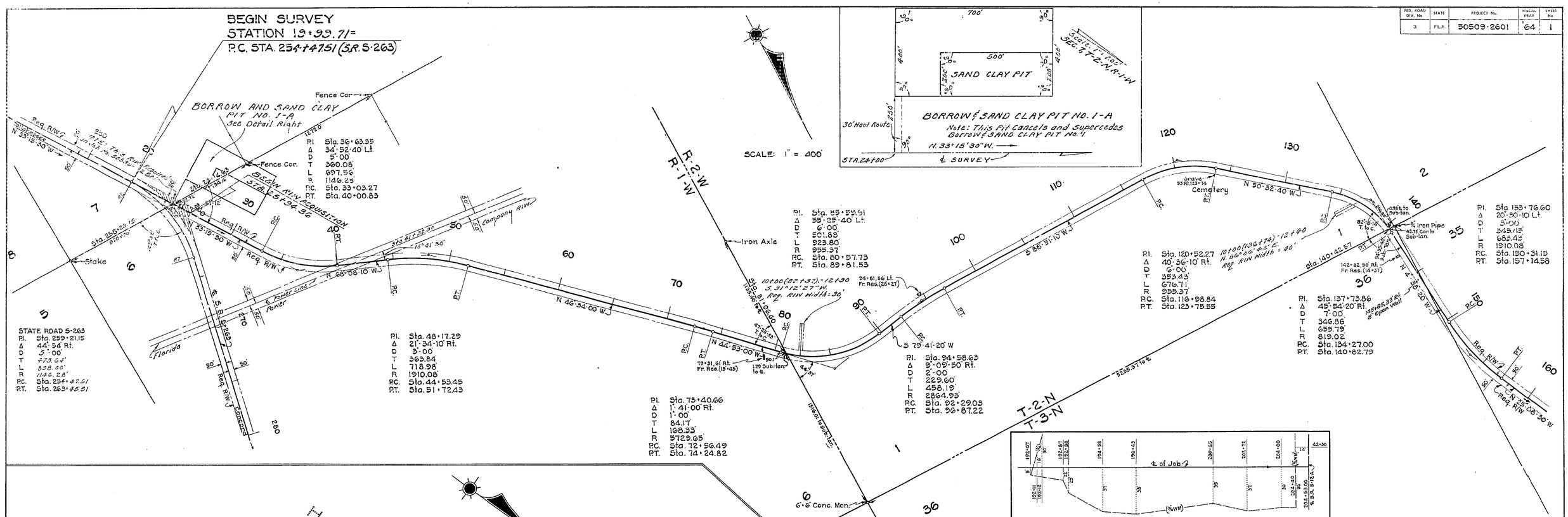

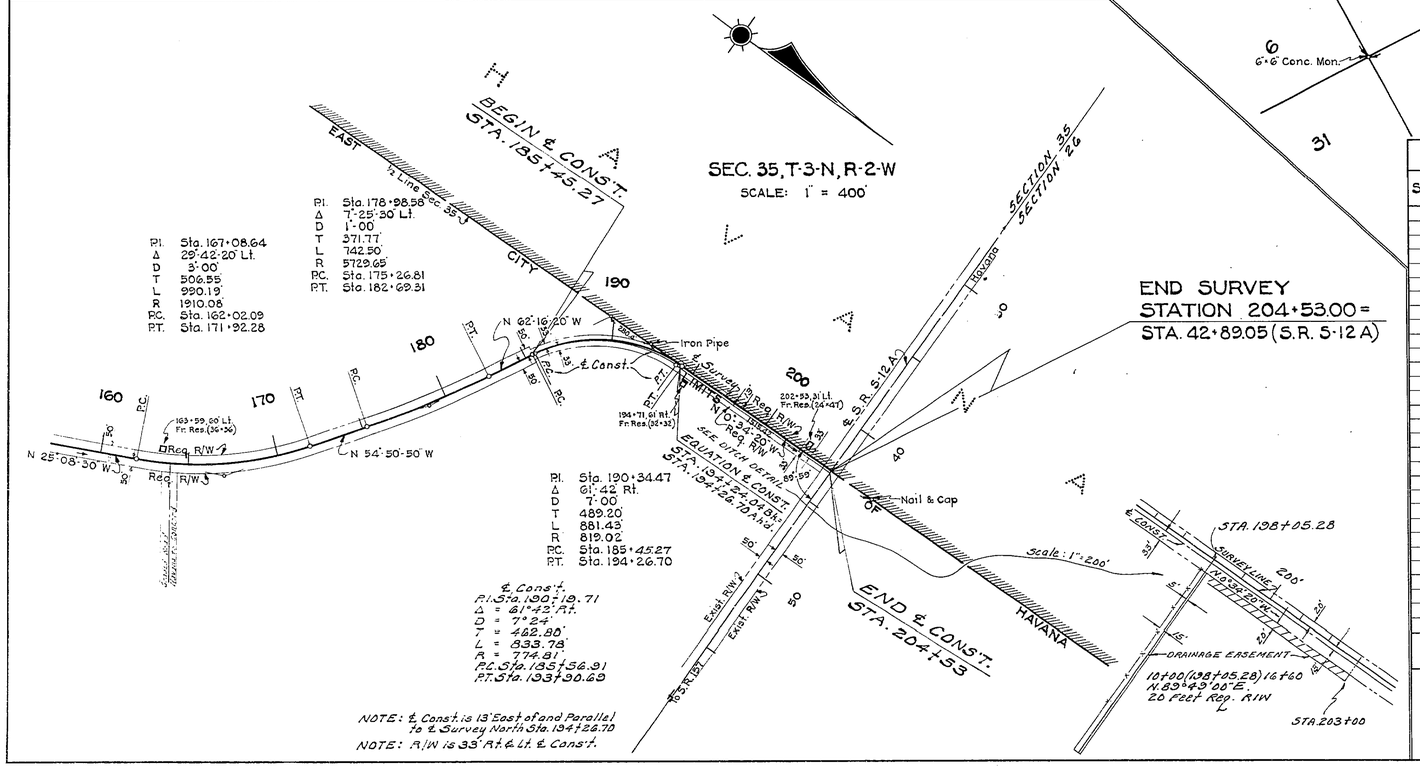

DETAIL OF WATER MAINS
OWNED BY CITY OF HAVANA
NO SCALE

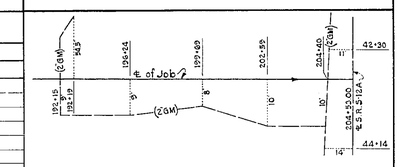

DETAIL OF GAS MAINS
OWNED BY CITY OF HAVANA
NO SCALE

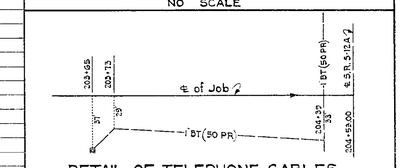

DETAIL OF TELEPHONE CABLES
OWNED BY SOUTHERN BELL TELEPHONE & TELEG CO.
NO SCALE

UTILITY POLES

STATION	POWER RT.	POWER LT.	STATION	POWER RT.	POWER LT.	STATION	TELEPHONE RT.	TELEPHONE LT.
20+19		44	93+69	4		77+12		45
23+87		28	98+34	21		79+53		40
25+28		43	103+07	23		83+67		40
28+64		26	107+85	23		84+20	15	
29+26		44	112+58	24		91+50		30
33+20		25	117+33	26		93+42		44
33+85		38	126+22	41		93+69	4	
33+89	35		130+32	36		98+34	21	
38+43	43.5		134+18	31		103+07	23	
38+53		23	142+58		25	107+85	23	
40+37	19		145+98	47		112+58	24	
43+45		33.5	146+		✓	117+30	41	
45+30	16.5		147+09		30	126+22	41	
49+10		39	151+49		26	130+32	36	
52+88		22	155+94	41		134+18	31	
53+66		38	159+28		8	142+58		25
56+92		22	159+44	35		147+09		30
58+95		36	163+34	32		151+49		26
60+96		21	165+64		27	155+94	41	
63+45		33	171+60	27		163+34	32	
65+01		21	176+59	32		171+60	27	
68+21		36	181+36	21		176+59	32	
69+75		22	192+60		21	179+17	4	
74+22	27.5	38	192+64		20	179+21		35
74+78		26	192+99		27	182+11	29	
79+53		40	193+20	31		193+20	31	
79+63	12		198+84		6			
83+67		40						
84+20	15							
91+50		30						

POWER: TALQUIN ELECTRIC CO-OP INC.
TELEPHONE: SOUTHERN BELL TELEPHONE & TELEGRAPH CO.

REVISION	BY	DATE
Add Ditch	J.D.-T.D.W.	4-27-66
Drainage Easement	B.H.-T.D.W.	5-13-66
Borrow & Sand Clay Pit	J.D.-T.D.W.	6-6-66
Borrow & Sand Clay Pit	C.D.N.-T.D.W.	8-17-66
℄ Const.	J.M.C.-W.L.S.	12-14-65
Moving to Concord	J.D.-T.D.W.	8-2-65
Ditches & Sec. Line	J.D.-T.D.W.	6-17-65
Sec. Sub. - Bearings & Ds	J.D.-T.D.W.	5-12-65

STATE OF FLORIDA
STATE ROAD DEPARTMENT

RIGHT OF WAY MAP

STATE ROAD No. S-153 GADSDEN COUNTY

	BY	DATE	APPROVED BY	DATE
DRAWN			E. P. Dip — DISTRICT ENGINEER	
TRACED	W. R.	1-21-65		
CHECKED			ENGINEER OF RIGHTS OF WAY	
COMPARED				
INDEXED			STATE HIGHWAY ENGINEER	

SECTION 50509-2601 SHEET 1 OF 1

CONCORD RIVER ROAD TO HAVANA