FED. ROAD DIV. No.	STATE	F.A. PROJECT NO.	FISCAL YEAR	SHEET No.
3	FLA.	50508-2607		1

Book Nos 679055
679054
1000505
1000538

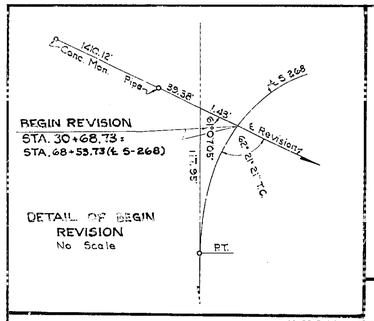

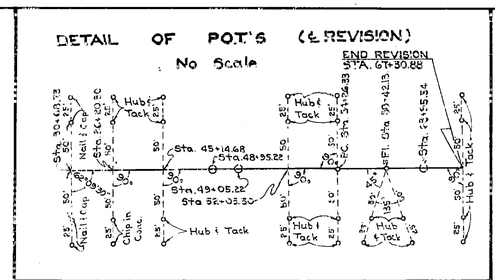

ARMSTEAD TRACT
A Subdivision of The E½ of SE¼ and NO Acres on The E½ of W½ of Sec 18, T2-N, R-3-W
DEED BOOK M, PAGE 126

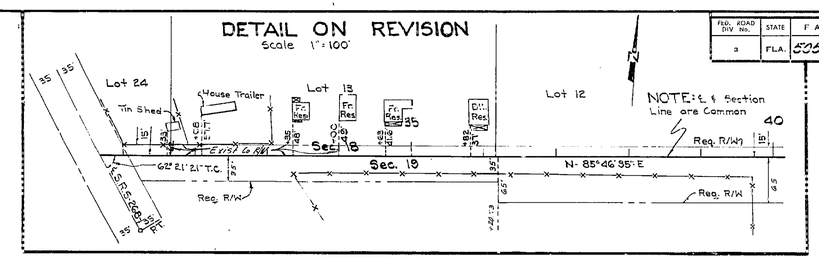

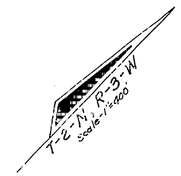

Curve Data S.R. S-268
P.I. Sta 61+93.80
Δ 15°39'00" Lt.
D 1°00'00"
T 787.42
L 1565.00'
R 5729.65'
P.C. Sta. 54+05.78
P.T. Sta. 69+70.73

BEGIN REVISION
STA. 30+68.73 =
STA. 68+53.73 (℄ S-268)

BEGIN SURVEY
STA. 30+00.00 =
STA. 79+76.07 (S.R. 268)

Curve Data ℄ Survey
P.I. Sta. 46+39.93
Δ 46°25'35" Lt.
D 7°00'
T 334.25'
L 634.66'
R 819.51'
P.C. Sta. 43+04.68
P.C.C. Sta. 49+39.34

Curve Data ℄ Survey
P.I. Sta. 52+49.00
Δ 17°40'18" Lt.
D 2°52'35"
T 303.66'
L 614.40'
R 1992.02'
P.C.C. Sta. 49+39.34
P.T. Sta. 55+53.74

Curve Data ℄ Revision
P.I. Sta. 58+42.13
Δ 39°55'15" Lt.
D 5°00'00"
T 415.80'
L 797.75'
R 1145.92'
P.C. Sta. 54+26.33
P.T. Sta. 62+24.08

SANTA CLARA FARMS

P.I. Sta. 89+77.19
Δ 7°00' Lt.
D 1°20'
T 262.83'
L 525.00'
R 4297.18'
P.C. Sta. 87+14.36
P.R.C. Sta. 92+39.36

END REVISION
STA. 67+30.88

END SURVEY
STA. 101+27.00 =
STA. 96+70.07 (S.R. 10)

Curve Data On S.R. 268
P.I. Sta. 80+41.01
Δ 25°45' Rt.
D 5°00 (Chord)
T 262.01'
L 515.00'
R 1146.28'
P.C. Sta. 77+79.00
P.T. Sta. 82+94.00

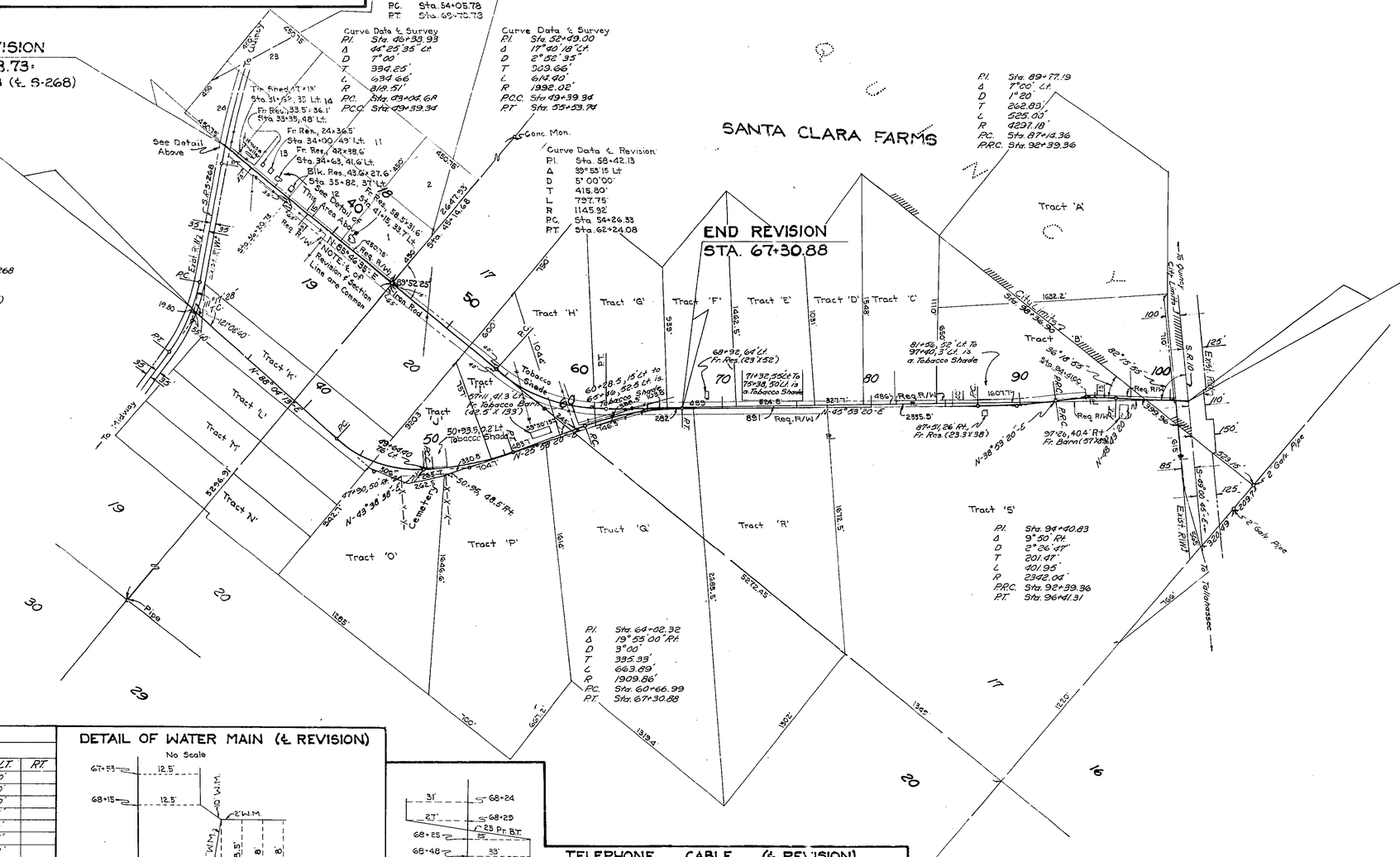

Curve Data ℄ Revision
P.I. Sta. 64+02.32
Δ 19°55'00" Rt.
D 9°00'
T 335.33'
L 663.89'
R 1909.86'
P.C. Sta. 60+66.99
P.T. Sta. 67+30.88

Curve Data ℄ Revision
P.I. Sta. 94+80.83
Δ 9°30' Rt.
D 2°26'47"
T 201.47'
L 401.95'
R 2362.04'
P.R.C. Sta. 92+39.36
P.T. Sta. 96+41.31

UTILITY POLES ALONG REVISION					
POWER			TELEPHONE		
STA.	LT.	RT.	STA.	LT.	RT.
31+20		18'	31+92	19.6'	
33+23	26'		33+23	26	
35+38	18'		35+15	13'	
36+56		23'	37+00	16.5'	
36+96		22.4	37+95	15'	
37+00	16.5'		39+06	13'	
37+15		22'	40+42	13'	
37+95	15'		44+45	8.7'	
			48+25	6.2	
40+42	13'		62+76		51'
44+45	8.7'		40+27		28'
48+25	6.2'				
62+76		51'			
68+86	61'				
Owner: City of Quincy			Owner: Quincy Telep Co		

UTILITY POLES								
POWER			TELEPHONE					
STA.	LT.	RT.	STA.	LT.	RT.	STA.	LT.	RT.
55+44.5	10'		30+47		12.5	79+08	10'	
57+26	4'		31+09		48'	81+09	10'	
59+37	3.5'		50+80		47.5'	81+82	10'	
62+70	5.7'		52+33		46.4'	83+17	7'	
65+89	56.5'		55+43	3.4'		85+17	6'	
67+83	51'		55+80		31.5'	87+90	7'	
69+70	46'		57+75		33.5'	89+14.5	2'	
72+67	44'		59+90		37.5'	93+18		34'
75+73	42.5'		61+80		37'	95+23		16'
			63+92		18'	97+28		37'
78+35	41'		65+72	13'		98+73		35.5'
81+91	38'		67+07	14'		98+77		30'
84+74	39'		68+01	12'		99+27		26.5'
87+30	7'		69+04	12'		100+29	17'	
87+50	38'		71+00	11'		100+63	43'	
90+38	22.5'		72+96	9'				
93+23		7'	74+96	8'				
95+18		49.5'	76+95	10.5'				
99+27		26.5'	49+28		41'			
Owner: City of Quincy			Owner: Quincy Telephone Company					

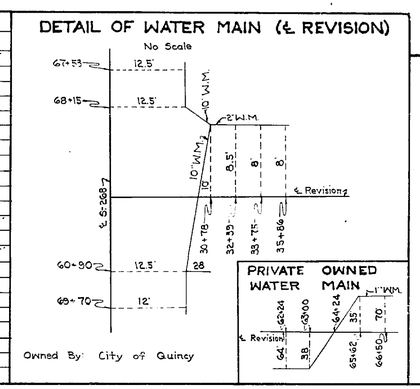

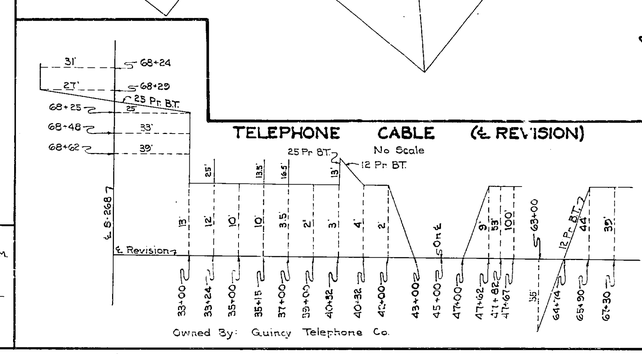

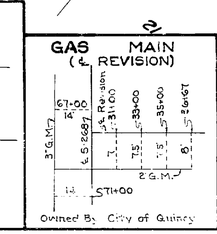

B.I. № 323040

STATE OF FLORIDA
DEPARTMENT OF TRANSPORTATION

RIGHT OF WAY MAP

STATE ROAD No. GADSDEN COUNTY

	BY	DATE	APPROVED BY	DATE
DRAWN				
TRACED	I.C.	2-24-71	DISTRICT ENGINEER	
CHECKED			ENGINEER OF RIGHT OF WAY	
COMPARED				
INDEXED			STATE HIGHWAY ENGINEER	

REVISION	BY	DATE
Req. R/W	F.A.	5-23-75
Eliminate Revision	[illegible]	5-30-75
Req. R/W	[illegible]	7-25-75
Req. R/W	[illegible]	7-8-76
Req. R/W	I.C.-[illegible]	6-17-76
Detail, Subd.	F.A.	5-15-76

SECTION 50508-2607 SHEET 1 OF 1

STRONG ROAD, FROM S.R. 268 TO S.R. 10