FED. ROAD DIV. No	STATE	PROJECT No		SHEET No
3	FLA.	50508-2602		1

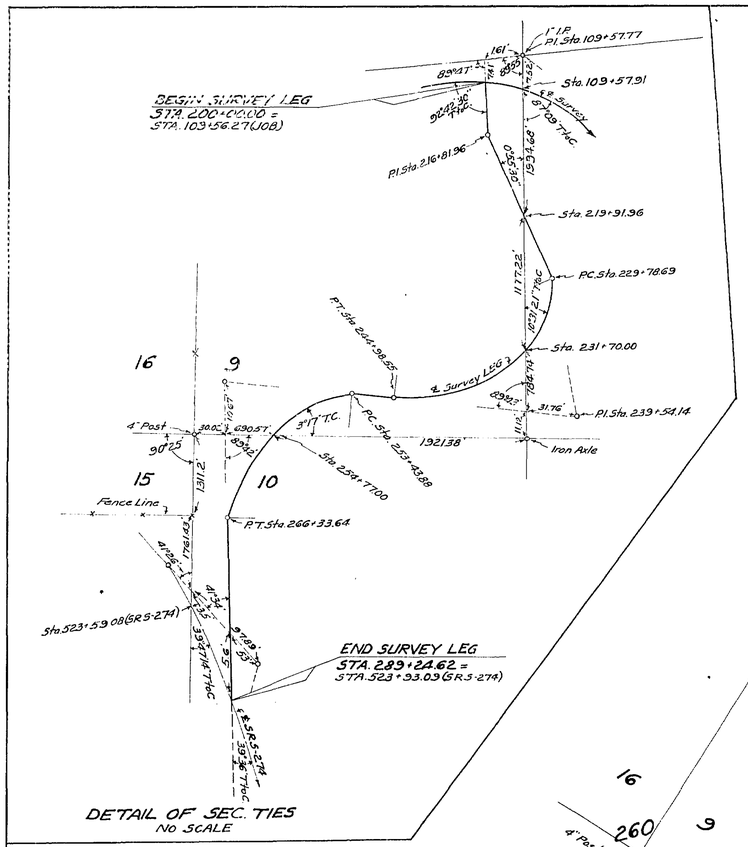

DETAIL OF SEC. TIES
NO SCALE

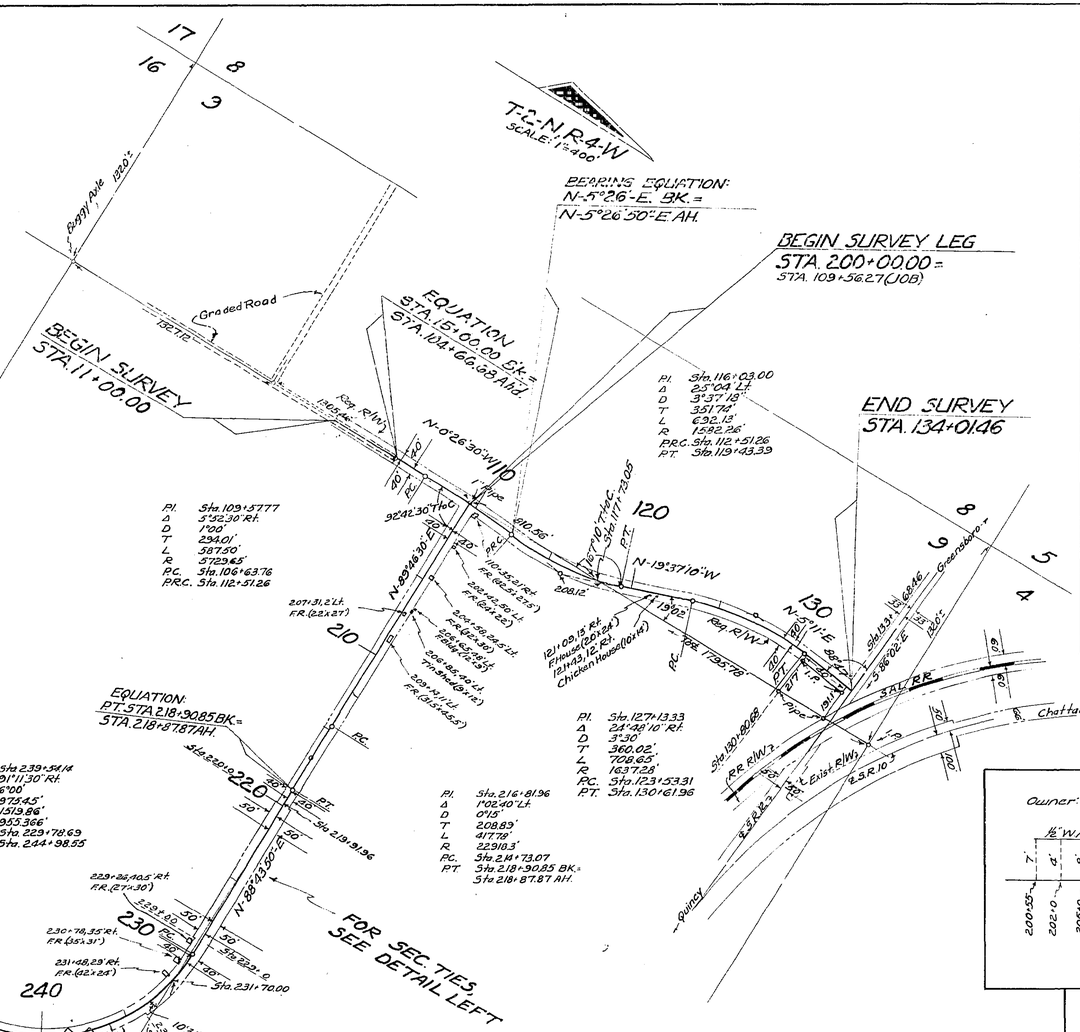

UTILITY POLES							
POWER			TELEPHONE				
STA.	RT.	LT.	STA.	RT.	LT.	STA.	RT.	LT.
104+77	25.5		105+87	26.5		210+13	39'	
109+60	15.5'		107+33	28'		212+79	34'	
			109+20	21.5		214+56	23'	
			109+21	21.5'		216+28	20'	
206+21	8'		109+60	15.5'		217+14	18'	
209+69	8'		109+70	16'		218+03	15'	
213+43		4'	110+77	12.5'		219+98	18.5'	
216+56		16'	110+78	13'		222+73	25.5'	
219+55	34'		112+65	15.5'		224+74	29.5'	
219+98	18.5		113+91	21'		226+73	30'	
220+72		10.5'				228+97	24'	
225+63		8'						
230+16	17'					231+08	16'	
203+08	0.5'					233+20	32'	
230+33		24'				237+27	15.5'	
235+62		6'				238+10		19'
266+08	31'					272+09		5'
271+11	5'					274+71		8'
289+10		16'				277+39		7'
						280+09		7'
						282+75		7'
						285+42		6'
						287+73		6'
						288+84		16'
						12+41	28.5'	
						14+46	28'	
			200+18'		12'			
			200+20	36'				
			200+20	37.5'				
			202+64	32.5'				
			205+24	33'				
			207+79	36.5'				
Owner: Talquin Elec. Coop			Owner: Quincy Tele. Co.					

DETAIL OF WATER MAINS
NO SCALE
Owner: C.W. Harbin, Quincy, Fla.

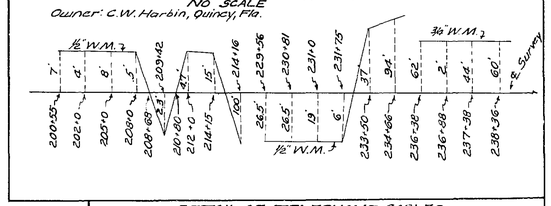

DETAIL OF TELEPHONE CABLES
NO SCALE
Owner: Quincy Tele. Co.

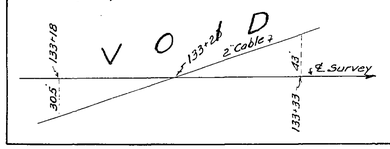

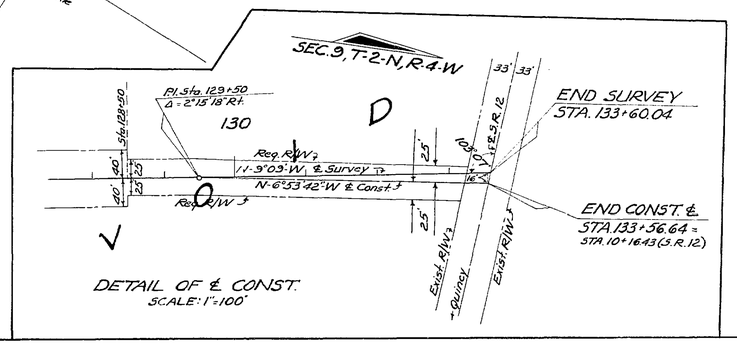

DETAIL OF ℄ CONST.
SCALE: 1"=100'

STATE OF FLORIDA
STATE ROAD DEPARTMENT

RIGHT OF WAY MAP

STATE ROAD No. GADSDEN COUNTY

	BY	DATE
DRAWN		
TRACED	D.F.E.	7-20-64
CHECKED		
COMPARED		
INDEXED		

APPROVED BY — DISTRICT ENGINEER — DATE

ENGINEER OF RIGHTS OF WAY — 7-30-64 — STATE HIGHWAY ENGINEER

REVISION	BY	DATE
℄ Survey	D.F.E.	1-5-65
R/W	R.A.S.-T.C.H.	11-26-65
Extend Survey Line	R.R.M.	10-12-66

SECTION. 50508-2602 SHEET 1 OF 1

DOUGLAS CITY SOUTH & EAST