FED. ROAD DIV. No.	STATE	PROJECT No.	FISCAL YEAR	SHEET No.
3	FLA.	50508-2601	'68	1

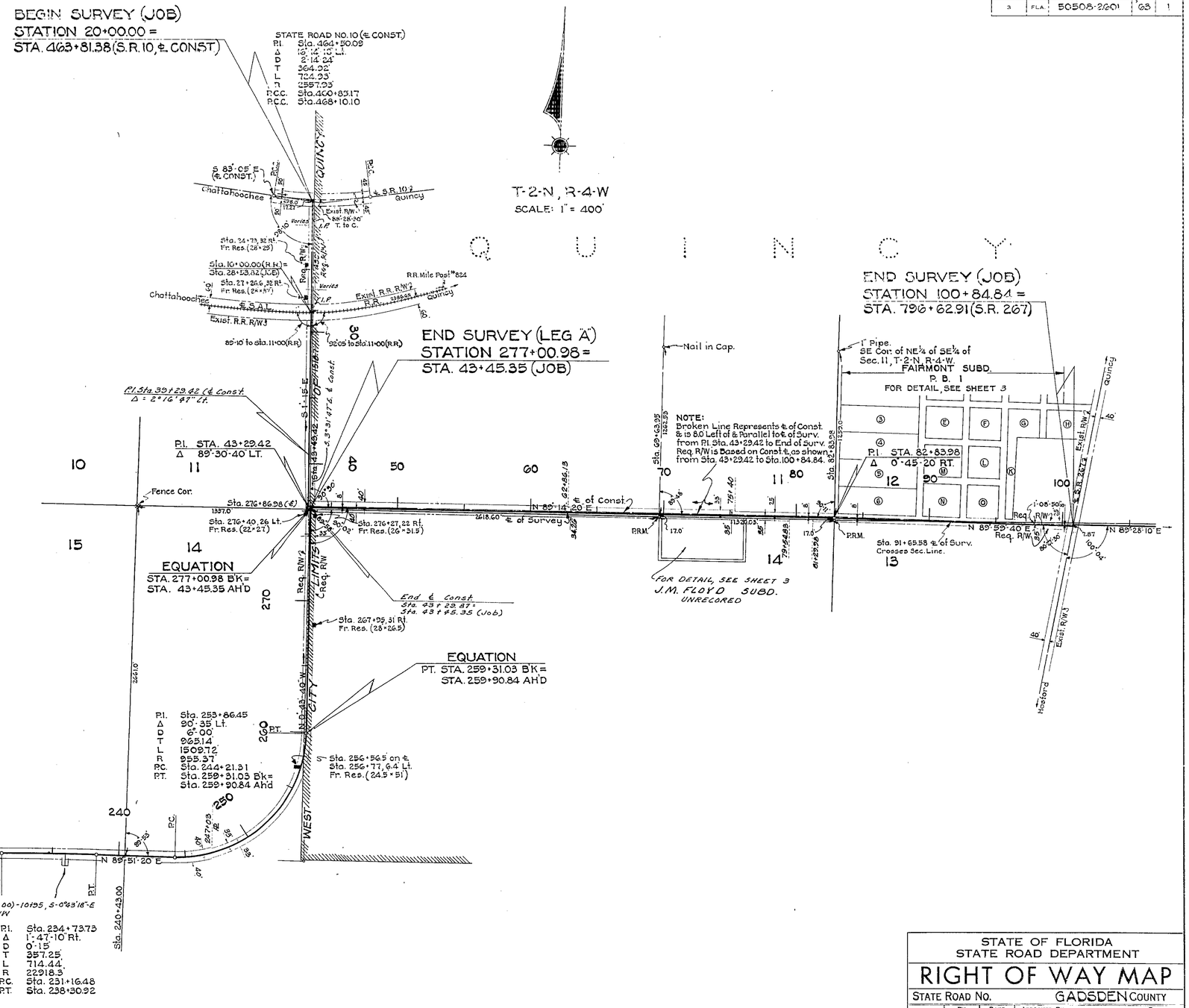

REVISION	BY	DATE
R/W on Leg "A"	R.R.M.-T.D.W.	5-20-65
℄ Const. & Subd. Note	J.D.-T.D.W.	2-10-65
R/W	H.R.-T.D.W.	12-19-64
R/W	R.R.M.	11-13-64
℄ Const'l	S.C.-T.D.W.	10-22-64
Ditch	R.R.M.-T.D.W.	9-16-64
	R.R.M.-T.D.W.	8-25-64

STATE OF FLORIDA
STATE ROAD DEPARTMENT

RIGHT OF WAY MAP

STATE ROAD No. GADSDEN COUNTY

	BY	DATE	APPROVED BY	DATE
DRAWN				
TRACED	W.P.	6-5-64	DISTRICT ENGINEER	
CHECKED				
COMPARED			ENGINEER OF RIGHTS OF WAY	
INDEXED			STATE HIGHWAY ENGINEER	

SECTION. 50508-2601 SHEET 1 OF 3

FED. ROAD DIV. No.	STATE	PROJECT No.	FISCAL YEAR	SHEET No.
3	FLA.	50508-2601		2

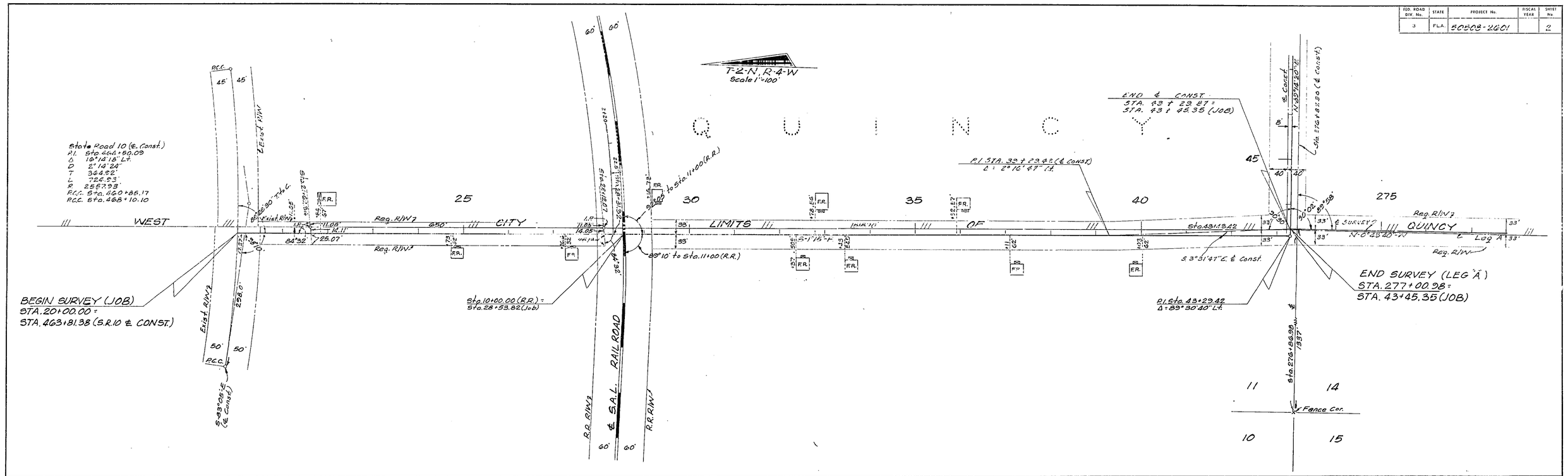

℄ Const.	J.O.-T.D.W.	2-9-65
R/W	H.R.-T.D.W.	12-14-64
	P.R.M.	11-13-64
℄ Const.	S.C.-T.D.W.	10-22-64
R.R. outfall	P.R.M.-T.D.W.	9-16-64
REVISION	BY	DATE

STATE OF FLORIDA
STATE ROAD DEPARTMENT

RIGHT OF WAY MAP

STATE ROAD No. GADSDEN COUNTY

	BY	DATE	APPROVED BY	DATE
DRAWN			[signature]	
TRACED	P.R.M.	8-24-64	DISTRICT ENGINEER	
CHECKED				
COMPARED			ENGINEER OF RIGHTS OF WAY	
INDEXED			[signature] 9-21-64 STATE HIGHWAY ENGINEER	

SECTION. 50508-2601 SHEET 2 OF 3

EXPERIMENT STATION ROAD

FED. ROAD DIV. No.	STATE	PROJECT No.	FISCAL YEAR	Sheet No.
3	FLA.	50508-2601	63	3

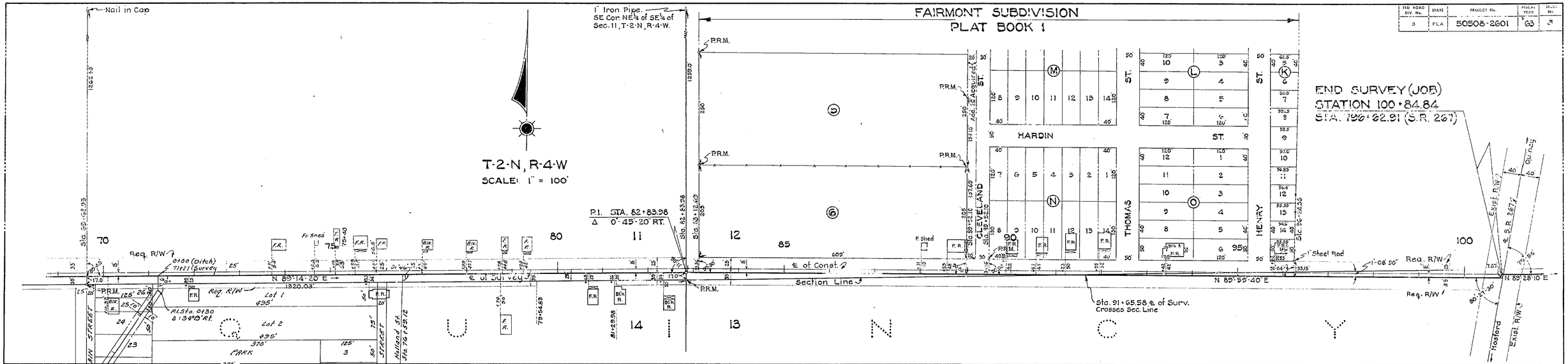

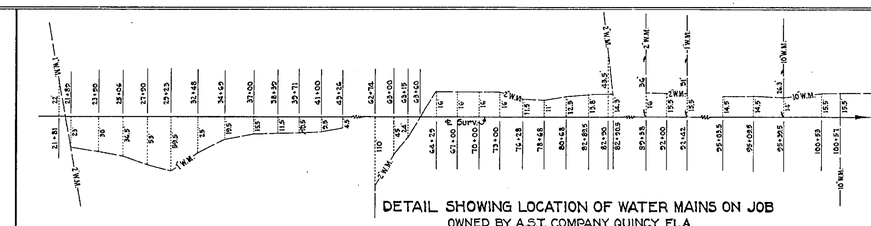

DETAIL SHOWING LOCATION OF WATER MAINS ON JOB
OWNED BY A.S.T. COMPANY, QUINCY, FLA.
NO SCALE

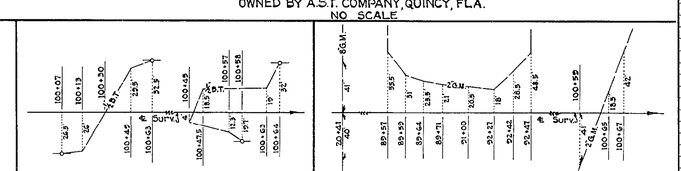

DETAIL OF TEL. CABLES ON JOB
OWNED BY QUINCY TEL. CO.
NO SCALE

DETAIL OF GAS MAINS ON JOB
OWNED BY CITY OF QUINCY
NO SCALE

UTILITY POLES

JOB						LEG "A"					
TELEPHONE			POWER			TELEPHONE			POWER		
STATION	RT.	LT.	STATION	RT.	LT.	STATION	RT.	LT.	STATION	RT.	LT.
20+09		20	29+38		29.5	202+93	2.5		207+31		32
			31+96	14		205+40	5		209+38	15.5	26
97+43	26.6		37+02	2		227+28		24	222+34	24	
100+46	26.6		42+42	5		234+24		2.5	222+89		25
			69+48	24.5		238+63	31		226+74		18.5
28+87.5	12.5		71+20	24.6		241+70	27		230+46		23
29+24		27.5	72+76		24.5	244+70	25.5		234+47		24
29+26		26.5	72+99	25		246+50	11		238+85		19
31+40		32	74+42		21	257+10		18.5	242+57		18
31+54		29	74+79	24.5		258+57	26.5		247+01	25	
33+33		32	75+37		22	262+45	25		258+54		19
34+05		31.5	76+07	16.5		263+80	27		264+75		20
43+67	16.5		76+43	24.5		265+06	23		269+12		20
43+68	14.5		76+45.5		24	266+04	25		273+53		18
63+07		22.5	78+35		22.5	266+93	24		204+62		35
66+42		27	79+05.5		24	268+85	25		213+46		37
69+87		27.5	80+85		24.5	269+23	23		218+45		33
75+37		22	81+85		26	271+39	24		219+80	34	
76+45.5		24	89+36		25	271+76	24				
			91+04		26.6	273+89	25				
78+35		22.5	92+73		26	274+81	24				
78+37		23	99+33		30	276+00	18				
79+05.5		24	100+51		31	276+84	22				
80+85		24.5	81+68	25.5		276+86	24				
81+85		26	83+13	25		259+20	24.5				
82+99		27	85+18.5	24.5							
83+12	15		87+19	24.5							
85+36	14		89+18	25							
87+36	14		92+75	25.5							
89+38	14.5		96+32	25							
92+73		26	97+43	26.5							
100+64		32									
100+65		32									
TELEPHONE: QUINCY TEL. CO.			POWER: TALQUIN ELEC. CO-OP STA. 20+00 to 43+29.42 CITY OF QUINCY STA. 43+29.42 to 100+84.84			TELEPHONE: QUINCY TEL. CO.			POWER: TALQUIN ELEC. CO-OP		

NOTE:- NO ADDITIONAL UTILITIES ON LEG "A"

REVISION	BY	DATE
R/W & Subdivision	J.O.-T.O.W.	2-9-65
	P.R.M.	11-13-64
	S.C.-T.O.W.	10-22-64
Survey	S.C.-N.T.R.	10-15-64
Add. R/W and Ditch	P.R.M.-T.O.W.	3-10-64
	P.R.M.-T.O.W.	8-25-64

STATE OF FLORIDA
STATE ROAD DEPARTMENT

RIGHT OF WAY MAP

STATE ROAD No. GADSDEN COUNTY

	BY	DATE	APPROVED BY	DATE
DRAWN				
TRACED	W.P.	6-10-64	DISTRICT ENGINEER	
CHECKED				
COMPARED			ENGINEER OF RIGHTS OF WAY	
INDEXED			STATE HIGHWAY ENGINEER	

SECTION. 50508-2601 SHEET 3 OF 3

EXPERIMENT STATION ROAD