FED. ROAD DIV. No.	STATE	SEC. AND JOB No.	FISCAL YEAR	SHEET No.	TOTAL SHEETS
3	FLA.	5017-101	48	1	2

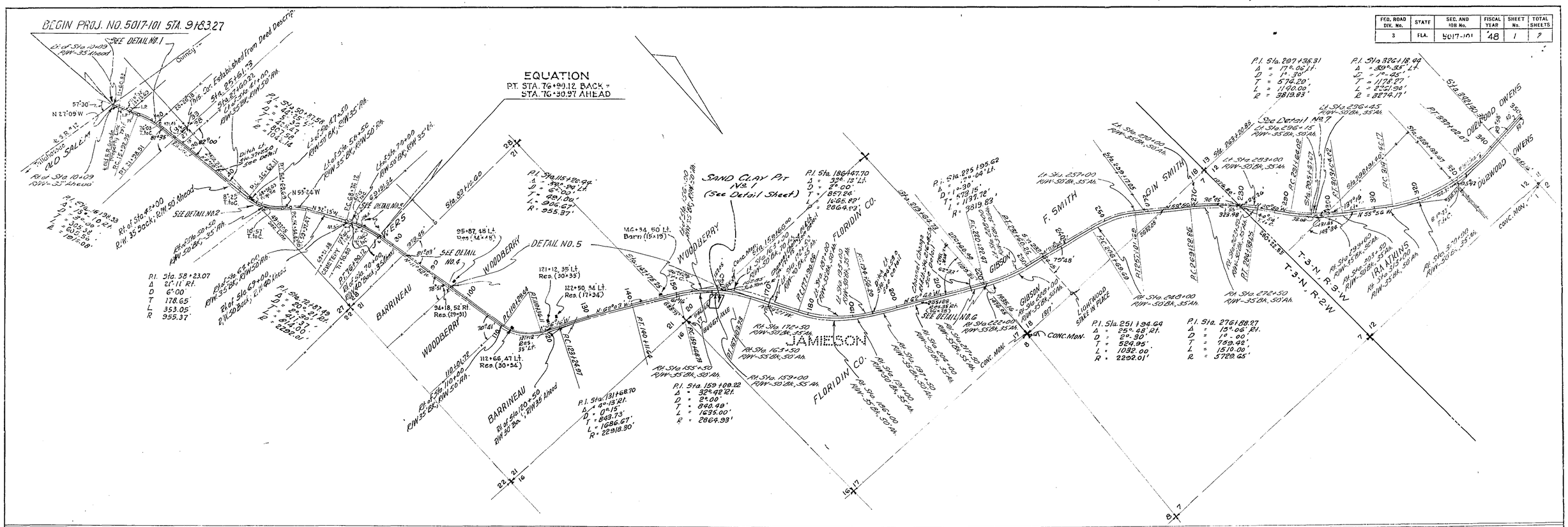

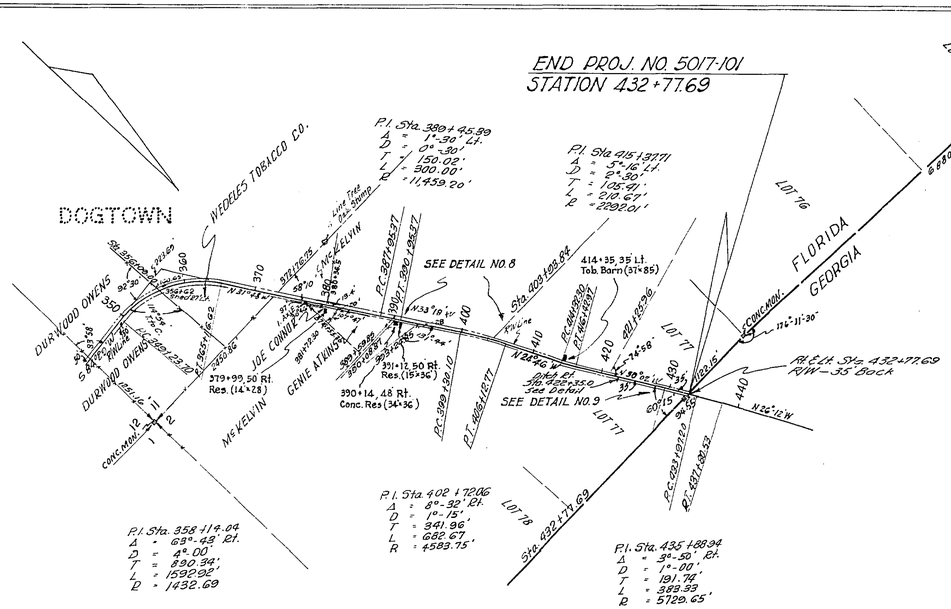

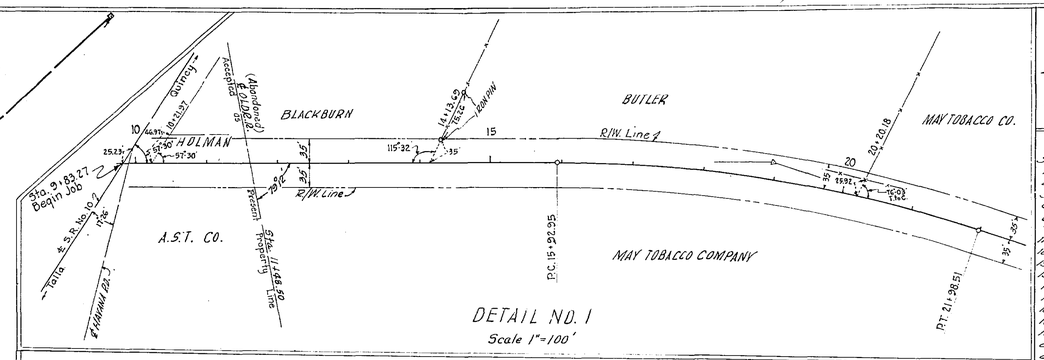

REQUIRED R/W WIDTHS

RIGHT Station	to Station	Distance	LEFT Station	to Station	Distance
10+09	42+00	35'	10+09	41+00	35'
42+00	50+50	50'	41+00	47+50	50'
50+50	64+00	35'	47+50	55+50	35'
64+00	69+00	50'	55+50	70+00	50'
69+00	79+00	40'	70+00	155+00	35'
79+00	110+00	35'	155+00	162+00	50'
110+00	120+50	50'	162+00	172+50	70'
120+50	155+50	35'	172+50	187+00	35'
155+50	159+00	50'	187+00	193+00	50'
159+00	163+50	55'	193+00	225+00	35'
163+50	172+50	50'	225+00	257+00	50'
172+50	186+00	35'	257+00	270+00	35'
186+00	191+00	50'	270+00	283+00	50'
191+00	197+50	35'	283+00	296+15	35'
197+50	204+00	50'	296+15	296+45	50'
204+00	217+50	35'	296+45	432+77.69	35'
217+50	222+00	55'			
222+00	225+00	35'			
225+00	248+00	50'			
248+00	272+50	35'			
272+50	283+50	50'			
283+50	299+00	35'			
299+00	303+50	50'			
303+50	313+00	35'			
313+00	320+00	50'			
320+00	432+77.69	35'			

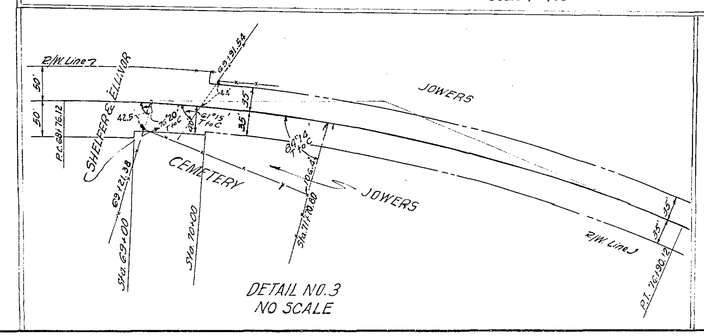

STATE OF FLORIDA
STATE ROAD DEPARTMENT

RIGHT OF WAY MAP

SECTION No. 5017-101

ROAD No. 159 GADSDEN COUNTY

SCALE 1" = 1000'	NAMES	DATES
DRAWN	D.L.T.	8-21-48
TRACED	F.M.S.	8-21-48
INDEXED		
REVISED		
REVISED		

APPROVED BY

DIVISION ENGINEER

STATE R/W WAY ENGINEER

F.D. ROAD DIV. No.	STATE	SEC. AND JOB No.	FISCAL YEAR	SHEET No.	TOTAL SHEETS
3	FLA.	5017-101	48	2	2

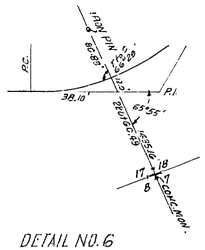

DETAIL NO. 6
No Scale

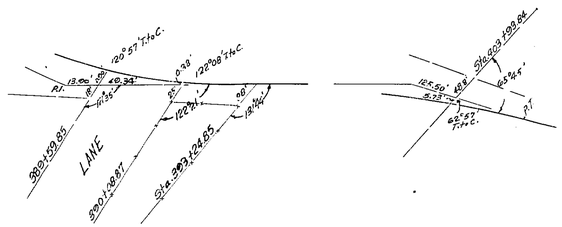

DETAIL NO. 8
No Scale

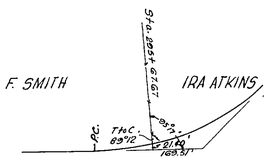

DETAIL NO. 7
No Scale

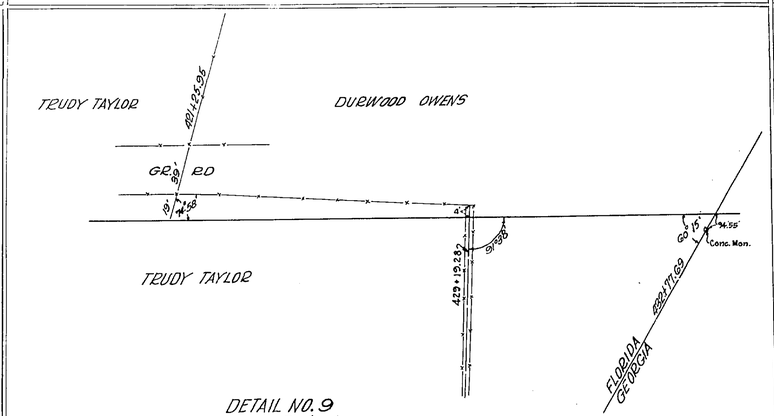

DETAIL NO. 9
No Scale

TABULATION OF POWER POLES

STA.	RT.	LT.
10+26	14'	
86+11	8'	
86+87		
91+85	14'	
96+74	10'	
101+24	2	
121+14		14'
126+42		1
130+32		15'
132+99		22'
136+97		34'
140+98		35'
144+91		39'
147+47		33'
152+79		39
167+27		42'
172+42		37'
177+68		41'
192+45	42'	
199+44	17'	
205+03		36' G.P.
205+07	4.5'	
240+95	25'	
241+85	38'	
246+56		27'
246+58	25'	
251+79	12'	
271+29	37'	
274+34	12'	
280+01		10'
293+16		32'
297+55	38'	
302+06		23'
306+54		32'
311+06		36'
315+56		42'
330+38		24'
335+07	8	
377+46		18'
381+04	28'	
381+94		14'
386+40	32'	
391+91	41'	
422+68	34'	
427+67	34'	
435+52	32'	
439+09		14'

TABULATION OF TELEPHONE POLES

STA.	RT.	LT.
184+04	33	
186+48	32	
128+45		19'
130+40		25
192+20		0
194+33		16
196+60		17
198+91		21
200+95		23
203+05		25
205+25		35
207+17		25
226+54	35'	
250+77	30	

TABULATION OF DEEDS IN FILE

SKD NO	GRANTOR	INSTRUMENT	DATE OF EXEC.	RECORDED BOOK	PAGE	CLERK'S NO	REMARKS
1	Mary L. Hobson	Q.C. Deed	11-10-48	84	110		
2	F.L. Blackburn	Q.C. Deed	11-14-48	85	112		
3	May Tobacco Co.	Q.C. Deed	11-15-48	85	114		
4	R.H. Butler et al	Q.C. Deed	11-13-48	85	115		
5	H.L. Jones et ux	Q.C. Deed	11-12-48	85	116		
6	B.F. Bernieau	Deed	11-20-48	86	159		
7	W.F. Blount	Q.C. Deed	11-15-48	84	124		
8	Mary S. Blount Perry et vir	Q.C. Deed	11-15-48	85	126		
9	W.F. Blount Perry et ux	Q.C. Deed	11-20-48	85	127		
10	Location Map		10-5-48				
11	B.R. Bernieau et ux	Easement	11-10-48	85	439		
12	Florida Corporation	Q.C. Deed	12-13-48	87	275		
13	Helen H. Smith et vir et al	Q.C. Deed	11-20-48	85	103		
14	Joe Gibson et ux et al	Q.C. Deed	11-24-48	85	436		
15	Ira Atkins et ux et al	Q.C. Deed	11-20-48	85	158		
16	Walter D. Owens et ux	Q.C. Deed	11-19-48	85	444		
17	Jennie Pittman Temple	Q.C. Deed	11-19-48	85	142		
18	Jessie McElroy Kimble et vir	Q.C. Deed	1-7-49	86	244		
19	W.H. McElroy et ux	Q.C. Deed	1-5-49	86	128		
20	J.T. Lastle and wife not on R/W	Q.C. Deed	11-27-48	85	144		
21	Trudie Taylor Temple	R/W Contract	11-1-48	85	446		
22	Gadsden County	Q.C. Deed	11-22-48	85	448		
23	H.W. Sloppey	Q.C. Deed	11-22-48	85	451		
24	Nelson Lilly, Guardian	Q.C. Deed	11-20-48	85	452		
25	H.L. Davis	Q.C. Deed	11-23-48	85	453		
26	W.D. Hopson	Q.C. Deed	11-19-48	85			
27	Wm. G. Butler et ux						
28							

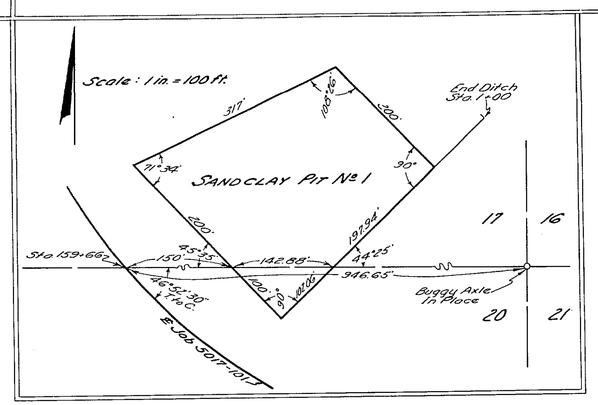

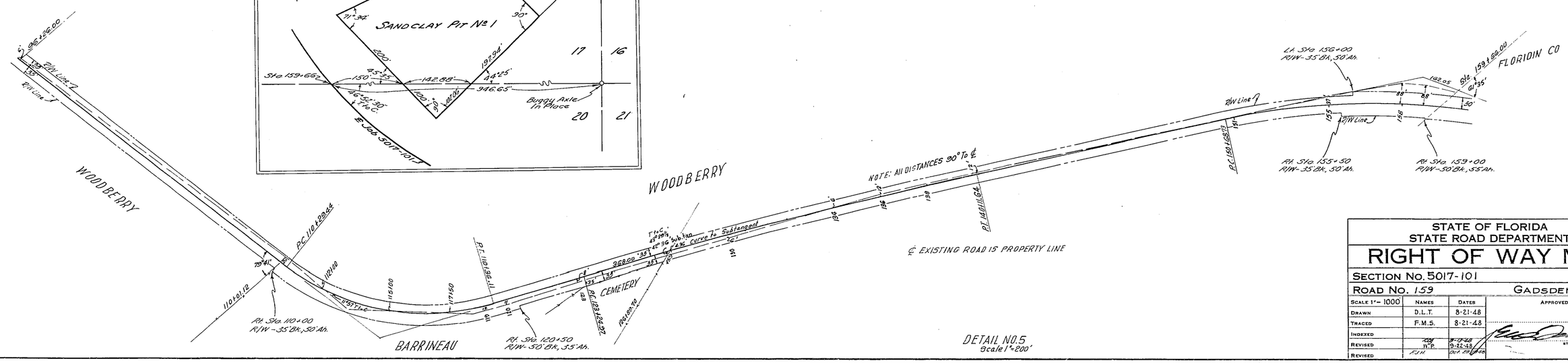

DETAIL NO. 5
Scale 1" = 200'

STATE OF FLORIDA
STATE ROAD DEPARTMENT

RIGHT OF WAY MAP

SECTION No. 5017-101

ROAD No. 159 — GADSDEN COUNTY

SCALE 1" = 1000	NAMES	DATES
DRAWN	D.L.T.	8-21-48
TRACED	F.M.S.	8-21-48
INDEXED		
REVISED	W.P.	9-22-48
REVISED	F.J.H.	Oct 28 1948

APPROVED BY

DIVISION ENGINEER

STATE HIGHWAY ENGINEER