FED. ROAD DIV. No.	STATE	SEC. AND JOB No.	FISCAL YEAR	SHEET No.	TOTAL SHEETS
3	FLA.	5014-101	46	1	

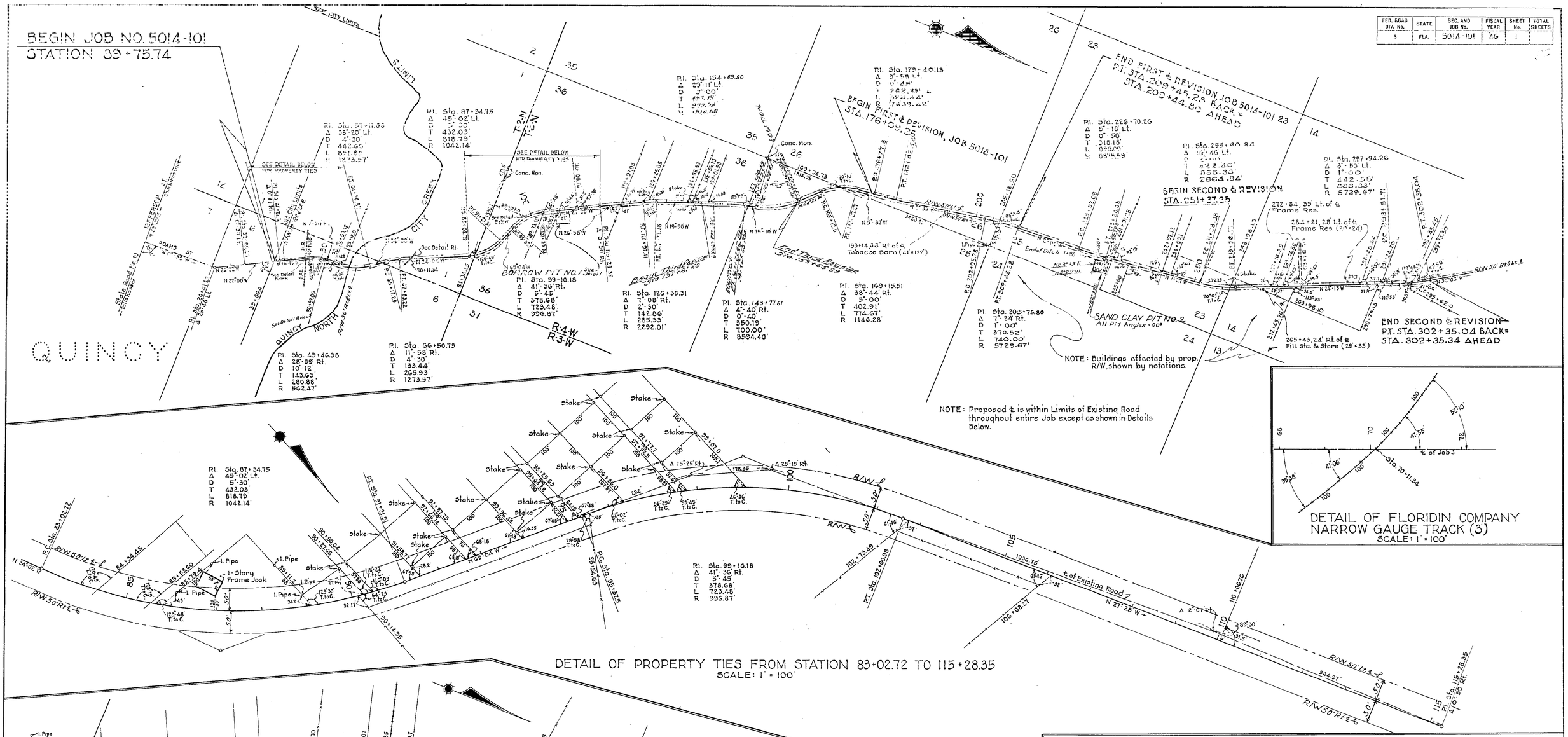

DETAIL OF FLORIDIN COMPANY
NARROW GAUGE TRACK (3)
SCALE: 1" = 100'

DETAIL OF PROPERTY TIES FROM STATION 83+02.72 TO 115+28.35
SCALE: 1" = 100'

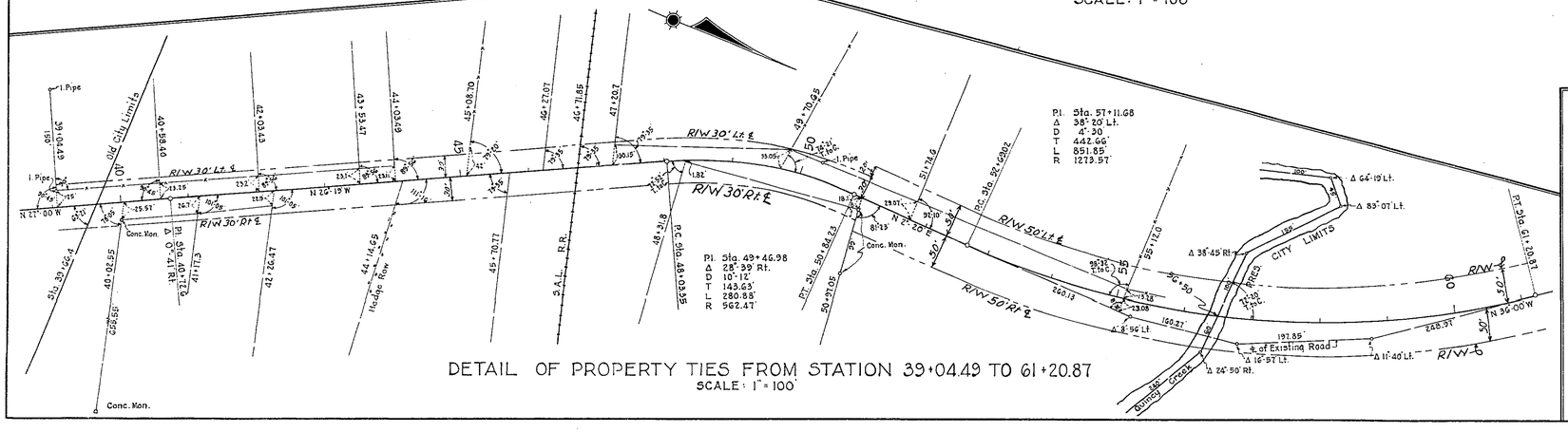

DETAIL OF PROPERTY TIES FROM STATION 39+04.49 TO 61+20.87
SCALE: 1" = 100'

PROPOSED R/W WIDTH
30' RT. & LT. OF JOB ℄ FROM BEG. OF JOB TO STA. 50+97.05
50' " " " " " " STA. 50+97.05 TO END OF JOB

7.922 MILES

STATE OF FLORIDA
STATE ROAD DEPARTMENT

RIGHT OF WAY MAP

SECTION No. 5014-101

ROAD No. 267 GADSDEN COUNTY

SCALE 1" = 1000	NAMES	DATES	APPROVED BY
DRAWN	D.L.T.	12-21-46	
TRACED	W.P.	12-21-46	DIVISION ENGINEER
INDEXED			
REVISED	[illegible]	9-16-47 11-20-47	STATE HIGHWAY ENGINEER
REVISED			

FED. ROAD DIV. No.	STATE	SEC. AND JOB No.	FISCAL YEAR	SHEET No.	TOTAL SHEETS
3	FLA.	5014-101	46	2	

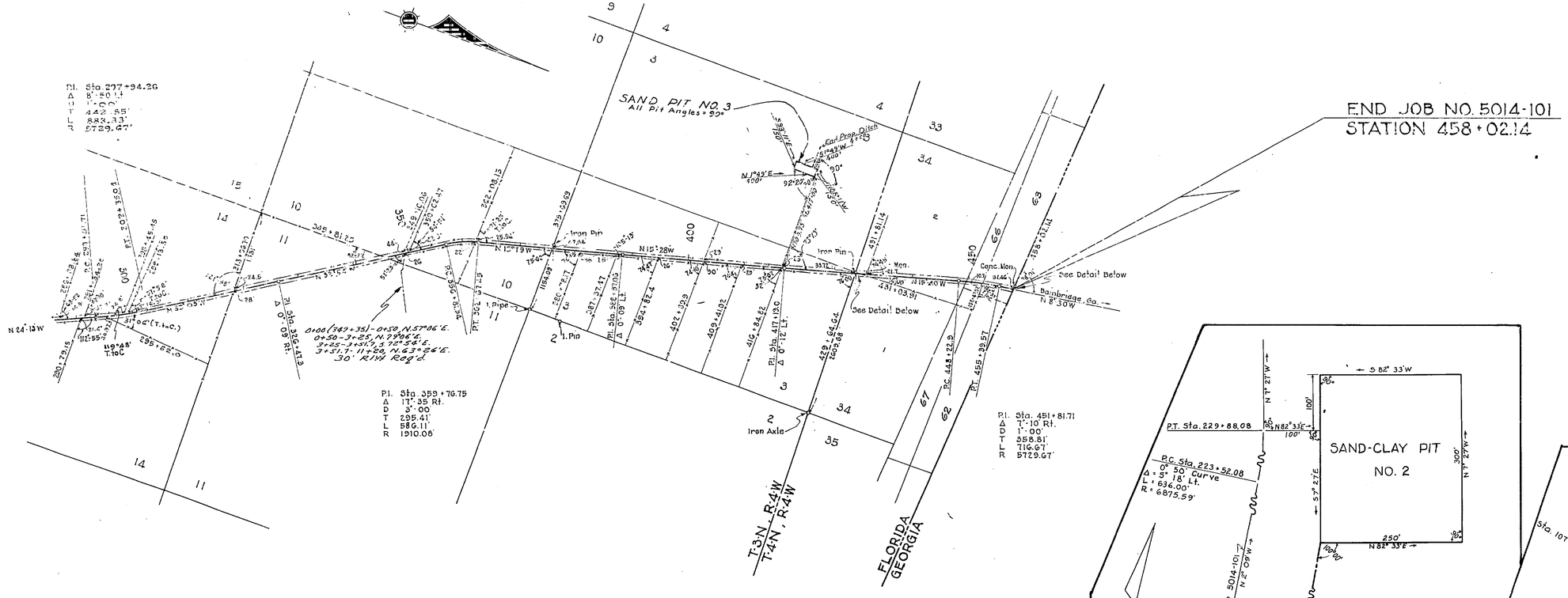

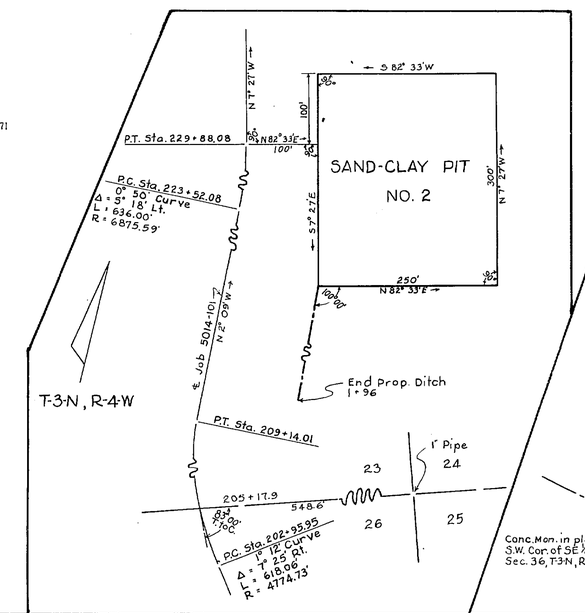

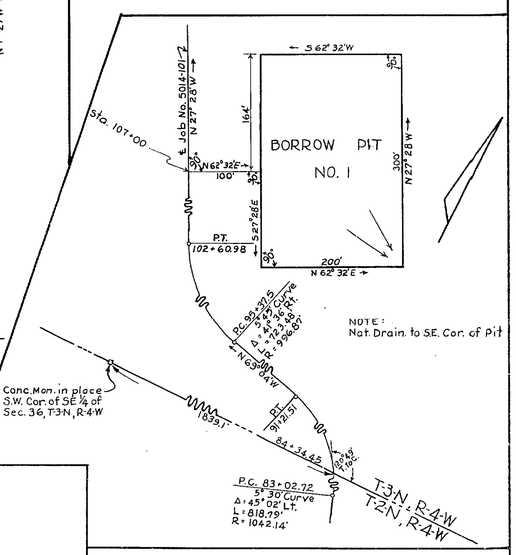

NOTE:
Nat. Drain. to S.E. Cor. of Pit

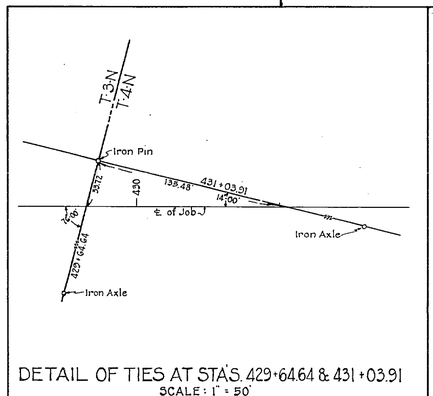

DETAIL OF TIES AT STA'S. 429+64.64 & 431+03.91
SCALE: 1" = 50'

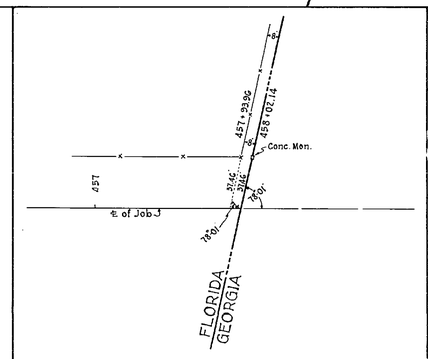

DETAIL OF TIE LT. OF STA. 457+93.96
SCALE: 1" = 50'

PROPOSED R/W WIDTH
30' RT. & LT. OF JOB ℄ FROM BEG. OF JOB TO STA. 50+97.05
50' " " " " " " STA. 50+97.05 TO END OF JOB

7.922 MILES

TABULATION OF TELEPHONE AND POWER POLES

STATION	TELEPHONE POLES RT. of ℄	TELEPHONE POLES LT. of ℄	STATION	TELEPHONE POLES RT. of ℄	TELEPHONE POLES LT. of ℄	STATION	TELEPHONE POLES RT. of ℄	TELEPHONE POLES LT. of ℄	STATION	POWER POLES RT. of ℄	POWER POLES LT. of ℄
118 + 29	26'		219 + 37		19'	322 + 38	22'		122 + 63	30'	
120 + 18		22'	221 + 44		21'	324 + 46	20'		128 + 52	21'	
121 + 81		19'	223 + 68		26'	326 + 49	19'		134 + 52	23'	
124 + 24		20'	225 + 71		24'	328 + 78	20'		139 + 50		37'
126 + 32		22'	227 + 76		23'	330 + 96	20'		140 + 52	23'	
128 + 22		24'	229 + 93		23'	333 + 06	20'		146 + 76	26'	
130 + 18		23'	232 + 04		20'	335 + 19	20'		150 + 77	22'	
134 + 17		23'	234 + 54		20'	337 + 30	20'		153 + 89	34'	
136 + 09		22'	237 + 74		18'	339 + 43	20'		157 + 53	21'	
138 + 29		22'	239 + 77		18'	341 + 55	20'		162 + 35	23'	
140 + 20		23'	241 + 85		22'	343 + 57	22'		167 + 64		23'
142 + 34		26'	247 + 95		18'				170 + 81	6'	
144 + 58		24'	249 + 47		20'				176 + 89	20'	
146 + 65		23'	252 + 15		25'				182 + 84	19'	
148 + 57		22'	254 + 26		27				188 + 82	24'	
150 + 55		21'	256 + 34		24				194 + 82	21'	
152 + 59		17'	258 + 54		26				200 + 91	17'	
154 + 57		18'	260 + 59		30				206 + 94	15'	
156 + 50		19'	262 + 62		28				210 + 69		20'
158 + 48		21'	264 + 56		27				213 + 20	21'	
160 + 43		21'	266 + 48	15					219 + 68	18'	
162 + 33		21'	268 + 58	14					225 + 67	20'	
164 + 26		22'	270 + 64	13					230 + 16	25'	
172 + 84		25'	274 + 85	11					234 + 71	21'	
175 + 61		25'	276 + 89	11					234 + 83		27'
177 + 54		22'	280 + 95	11					240 + 69	22'	
179 + 58		24'	283 + 33	13					245 + 69	22'	
181 + 66		24	285 + 36	11					245 + 73		19'
183 + 82		23	287 + 54	10					252 + 45	18'	
186 + 66		18	291 + 74	12					256 + 64	17'	
189 + 93		15	293 + 81	11					260 + 61	19'	
192 + 07		15	295 + 77	13					266 + 59	20'	
194 + 25		14	298 + 16	20'					272 + 58	20'	
196 + 62		16	300 + 26	24'					278 + 59	20'	
198 + 67		18	302 + 26	24'					283 + 61	20'	
200 + 58		13	304 + 30	24'					289 + 07	19'	
202 + 58		14	306 + 46	25'							
204 + 57		22	308 + 54	23'							
206 + 94		21'	310 + 57	24'							
208 + 50		19'	312 + 64	26'							
210 + 64		19'	314 + 71	26'							
212 + 82		20'	316 + 80	24'							
215 + 20		19'	318 + 66	23'							
217 + 28		20'	320 + 52	23'							

STATE OF FLORIDA
STATE ROAD DEPARTMENT

RIGHT OF WAY MAP

SECTION No. 5014-101

ROAD No. 267 GADSDEN COUNTY

SCALE 1" = 1000'	NAMES	DATES	APPROVED BY
DRAWN	D.L.T.	12-21-46	DIVISION ENGINEER
TRACED	W.P.	12-21-46	
INDEXED			
REVISED	B.C. - Sheffield	4-21-47	
	Sheffield	7-15-47	
	FWD - W. Davis	7-15-48	STATE HIGHWAY ENGINEER
REVISED			

FED. ROAD DIV. No.	STATE	SEC. AND JOB No.	FISCAL YEAR	SHEET No.	TOTAL SHEETS
3	FLA.	5014-101	'47	3	

"REVISION"

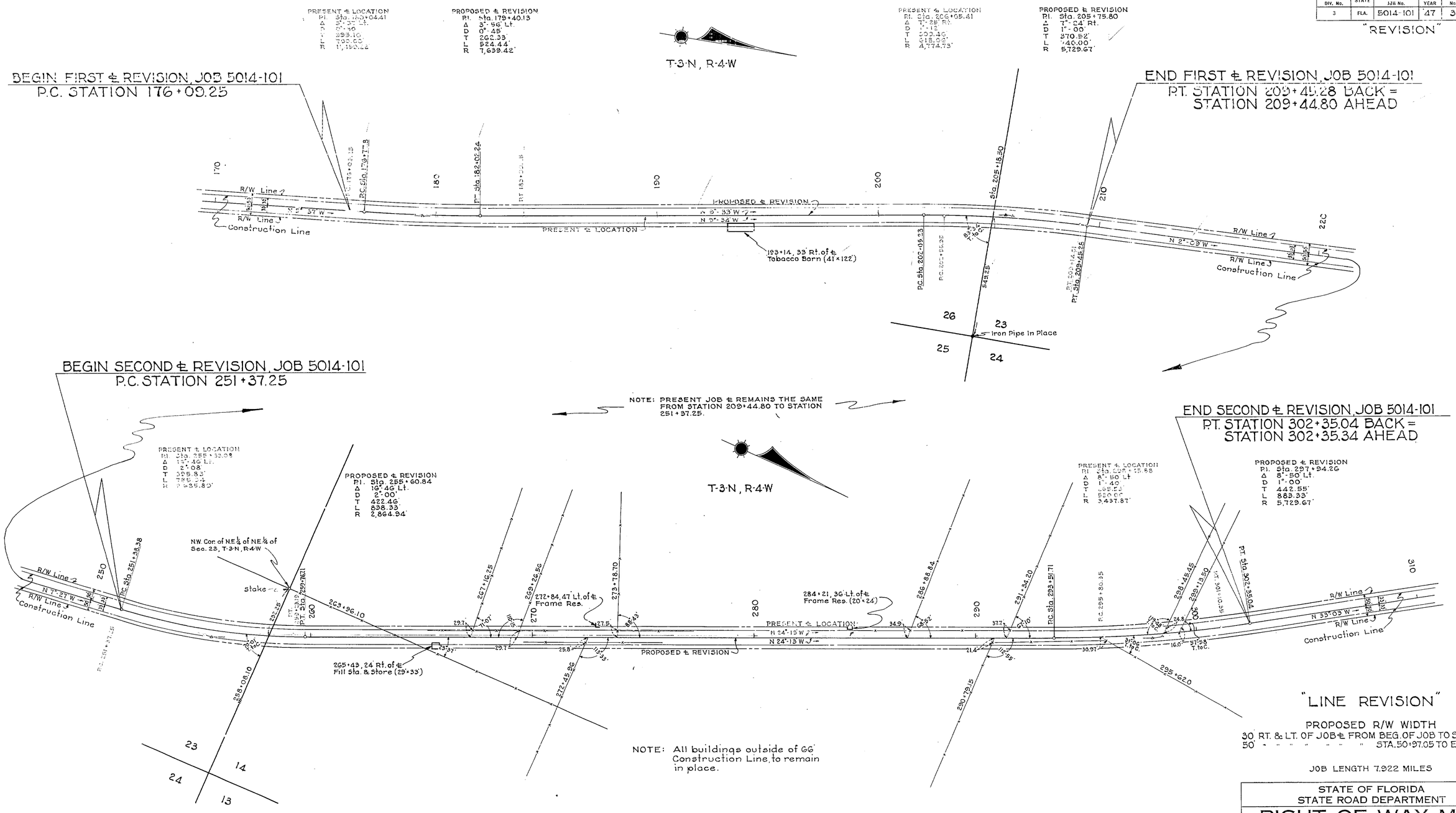

"LINE REVISION"

PROPOSED R/W WIDTH
30' RT. & LT. OF JOB ℄ FROM BEG. OF JOB TO STA. 50+97.05
50' " " " " " " " STA. 50+97.05 TO END OF JOB

JOB LENGTH 7.922 MILES

STATE OF FLORIDA
STATE ROAD DEPARTMENT

RIGHT OF WAY MAP

SECTION No. 5014-101
ROAD No. 267 GADSDEN COUNTY

SCALE 1" = 200'	NAMES	DATES
DRAWN	W.P.	9-11-47
TRACED	W.P.	9-11-47
INDEXED		
REVISED	B.C.	9-15-47
REVISED		

APPROVED BY
DIVISION ENGINEER
STATE HIGHWAY ENGINEER

FED. ROAD DIV. No.	STATE	SEC. AND JOB No.	FISCAL YEAR	SHEET No.	TOTAL SHEETS
3	FLA.	5014-101	'47	4	4

"REVISION"

T-3-N, R-4-W

BEGIN REVISION, JOB NO. 5014-101
P.C. STATION 137+81.60

END REVISION, JOB NO. 5014-101
P.T. STATION 159+65.39 BACK =
STATION 159+79.02 AHEAD

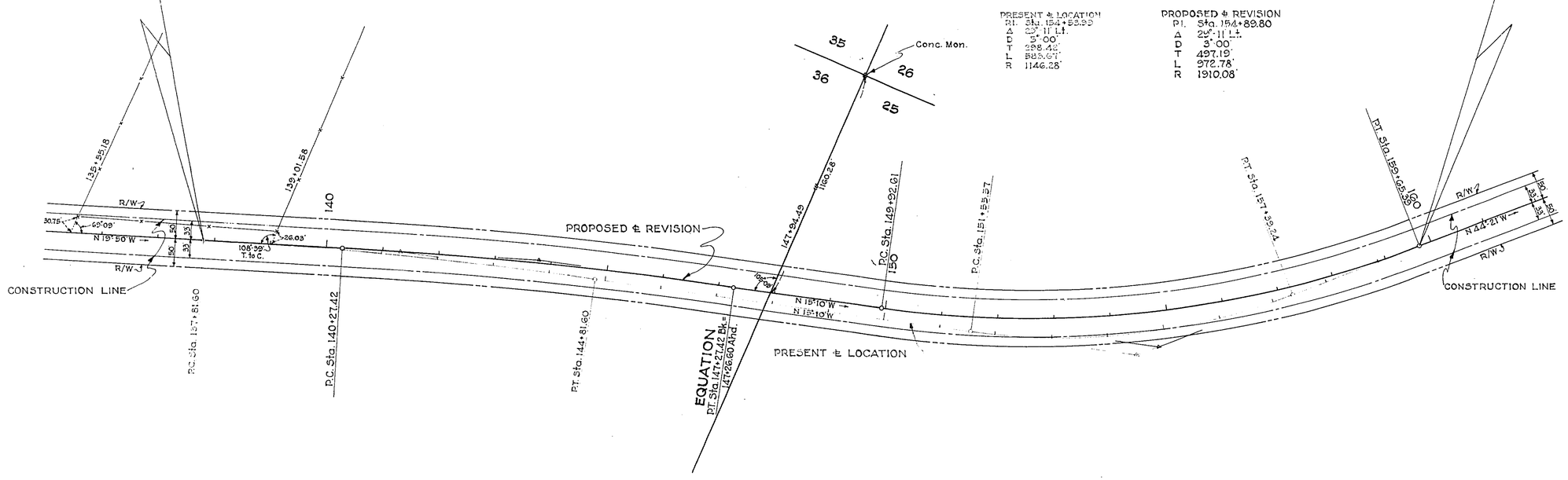

PRESENT ℄ LOCATION	
P.I.	Sta. 154+53.99
Δ	29°-11' Lt.
D	3°-00'
T	488.48'
L	969.67'
R	1146.28'

PROPOSED ℄ REVISION	
P.I.	Sta. 154+89.80
Δ	29°-11' Lt.
D	3°-00'
T	497.19'
L	972.78'
R	1910.08'

PRESENT ℄ LOCATION	
P.I.	Sta. 141+31.79
Δ	4°-40' Rt.
D	0°-40'
T	350.18'
L	700.00'
R	8594.46'

PROPOSED ℄ REVISION	
P.I.	Sta. 143+77.61
Δ	4°-40' Rt.
D	0°-40'
T	350.19'
L	700.00'
R	8594.46'

"LINE REVISION"

PROPOSED R/W WIDTHS
30' RT. & LT. OF ℄ FROM BEG. OF JOB TO STA. 50+97.05
50' " " " " " " STA. 50+97.05 TO END OF JOB

STATE OF FLORIDA
STATE ROAD DEPARTMENT

RIGHT OF WAY MAP

SECTION No. 5014-101
ROAD No. 267 GADSDEN COUNTY

SCALE 1"=	NAMES	DATES
DRAWN	W.P.	11-5-47
TRACED	W.P.	11-5-47
INDEXED		
REVISED		
REVISED		

APPROVED BY

DIVISION ENGINEER

STATE HIGHWAY ENGINEER

FED. ROAD CIV. No.	STATE	SEC. AND JOB No.	FISCAL YEAR	SHEET No.	TOTAL SHEETS
3	FLA.			5	

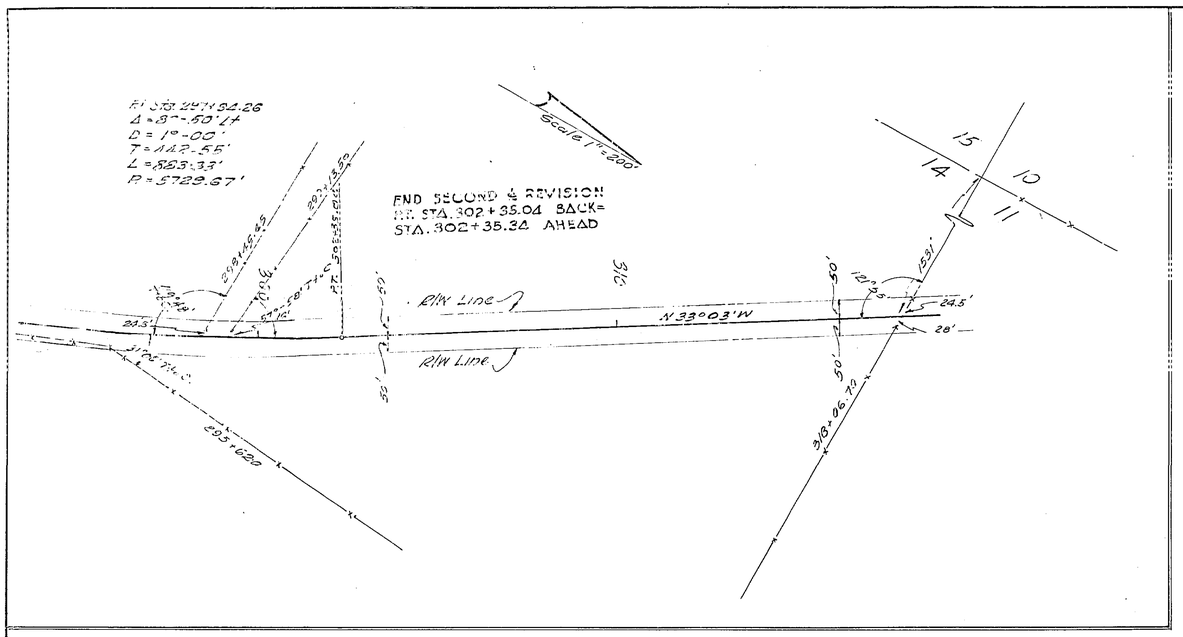

STATE OF FLORIDA
STATE ROAD DEPARTMENT

RIGHT OF WAY MAP

SECTION No. 5014-101

ROAD No. 267 GADSDEN COUNTY

SCALE 1" = 200'	NAMES	DATES	APPROVED BY
DRAWN	F.P.L.	7-31-47	
TRACED			DIVISION ENGINEER
INDEXED			E. C. DeGarmo
REVISED	B.O.	3-12-47	STATE HIGHWAY ENGINEER
REVISED			

Checked F.P.L. 8-2-47

FED. ROAD DIV. No.	STATE	SEC. AND JOB No.	FISCAL YEAR	SHEET No.	TOTAL SHEETS
3	FLA.				

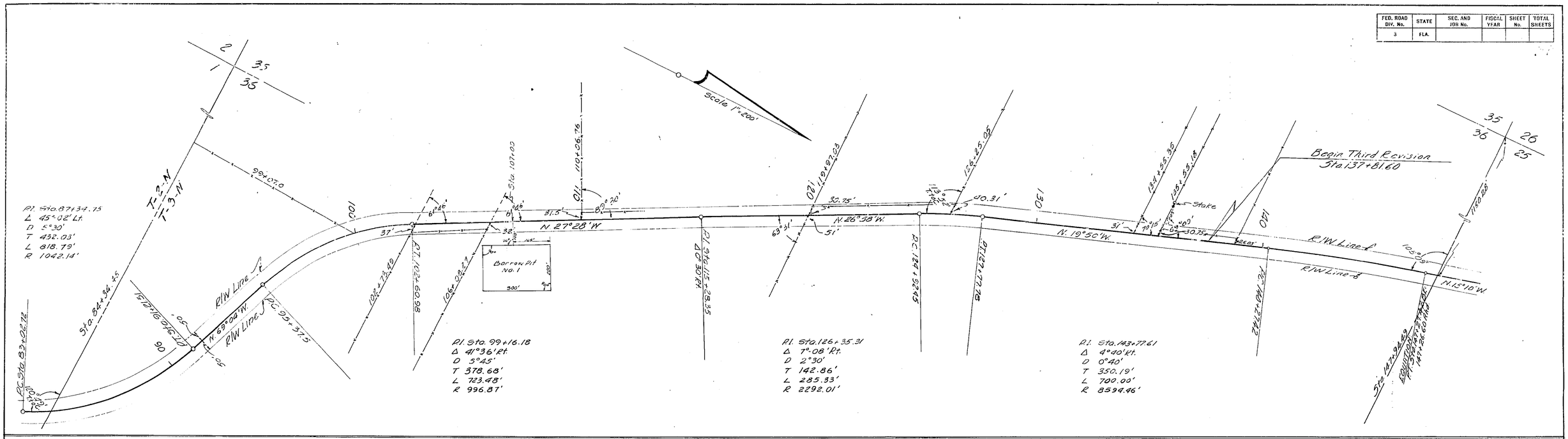

NOTE:
ALL BUILDINGS OUTSIDE OF 66'
CONSTRUCTION LINE TO REMAIN IN PLACE.

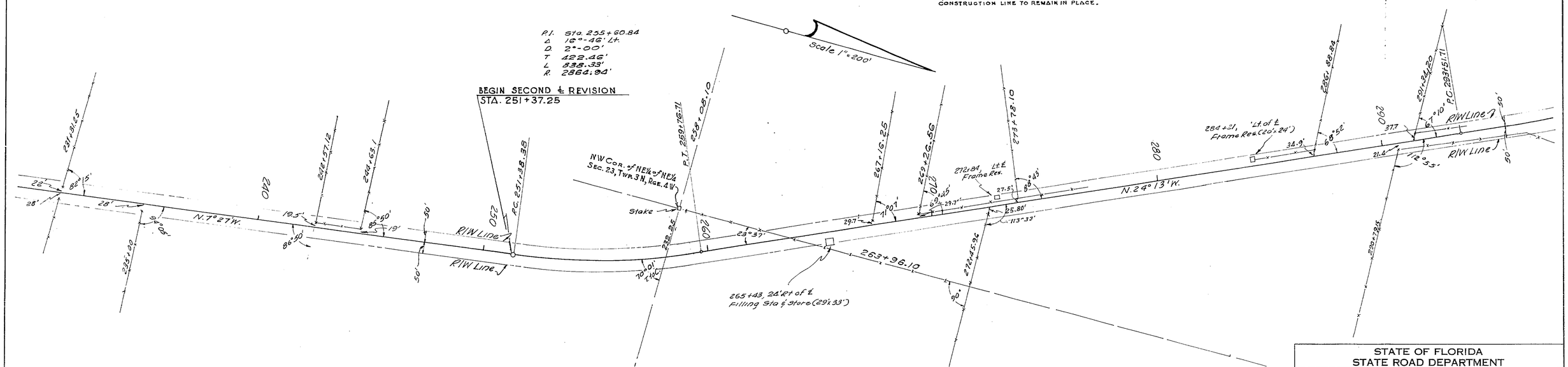

STATE OF FLORIDA
STATE ROAD DEPARTMENT

RIGHT OF WAY MAP

SECTION No. 5014-101

ROAD No. 267 GADSDEN COUNTY

SCALE 1" = 200'	NAMES	DATES	APPROVED BY
DRAWN	F.P.L.	7-31-47	
TRACED			DIVISION ENGINEER
INDEXED			E. C. de Garmo
REVISED		9-15-47 11-25-47	STATE HIGHWAY ENGINEER
REVISED			

checked F.P.L. 8-2-47

F.A. PROJECT NO.	SHEET NO.
N/A	

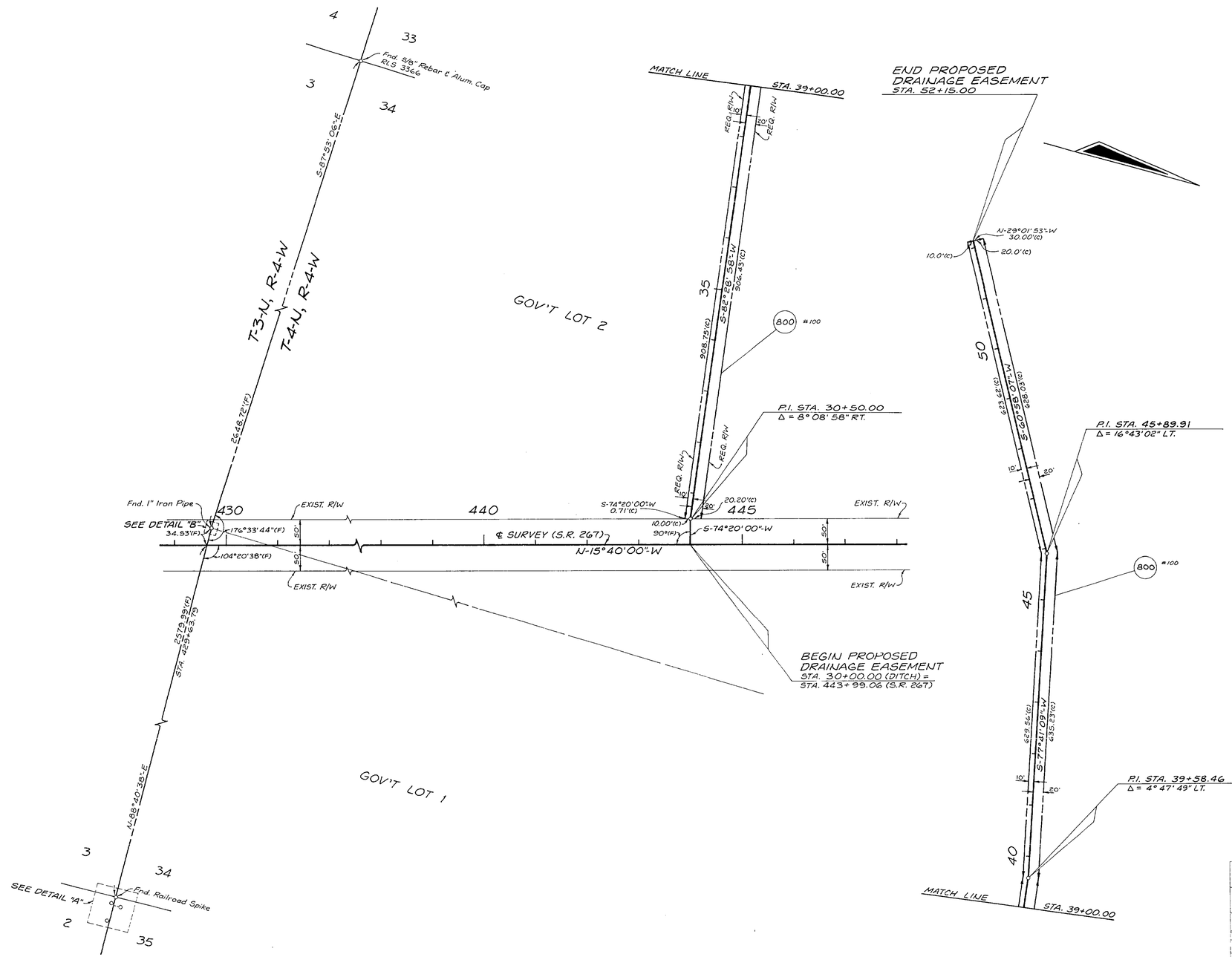

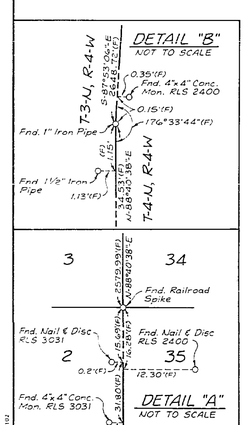

FLORIDA DEPARTMENT OF TRANSPORTATION
RIGHT OF WAY SURVEYING AND MAPPING

RIGHT OF WAY MAP

STATE ROAD NO. 26T GADSDEN COUNTY

	BY	DATE	APPROVED BY	DATE
DRAWN	JON GREENE	4-10-91	R. H. Hood	4-12-91
TRACED	N/A	N/A	DISTRICT SURVEYOR ADMINISTRATOR	
CHECKED	I.L.C.	4-10-91		

MAPS PREPARED BY 3RD DISTRICT — FIELD BOOK NO.S. 10002899

W.P.I. NO. N/A — SCALE 1" = 100'

SECTION 5014-101 — SHEET 7 OF 7

REVISION	BY	DATE
REV. DITCH	J.M.G.	8-7-91

5014 101 7 7