FED. ROAD DIV. No.	STATE	SEC. AND JOB No.	FISCAL YEAR	SHEET No.	TOTAL SHEETS
3	FLA.	5013-101	46	1	2

TABULATION OF EXISTING ROAD CENTER LINE RT. & LT. OF PROPOSED JOB ℄

STATION	RT. of ℄	LT. of ℄	℄ on ℄	℄ CROSSES ℄	STATION	RT. of ℄	LT. of ℄	℄ on ℄	℄ CROSSES ℄
10+00					150+00		19		
15+00	55				155+00		9		
19+10					160+00		2		
20+00		55			161+00				
25+00		111			165+00	4			
31+00		27			175+00	37			
35+00					180+00	3			
41+00	19				181+00				
45+00	15				185+00		16		
49+00					189+00		14		
50+00	9				195+00		11		
55+00	69				197+50				
60+00	9				200+00	22			
62+00					204+75				
65+00		5			205+00		3		
69+00					210+00		8		
70+00	3				215+00		2		
80+00	16				219+00		2		
87+00	15				221+25				
90+00					223+00	3			
95+00		2			228+05				
100+00		3			229+00		5		
102+00					229+40				
103+00					230+00	15			
105+00	41				235+00	10			
110+00	52				237+00				
113+00	4				240+00		3		
120+00	2				240+50				
123+00					245+00	2			
124+00		10			250+00	1			
125+00		10			260+00				
126+00		8			260+00		3		
128+00		11			270+00		19		
129+00		15			300+00		163		
140+00		11			310+00		15		

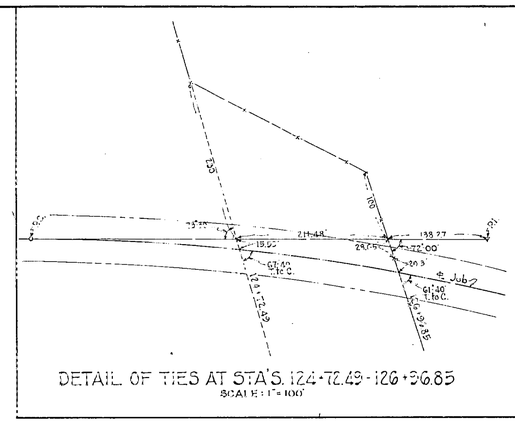

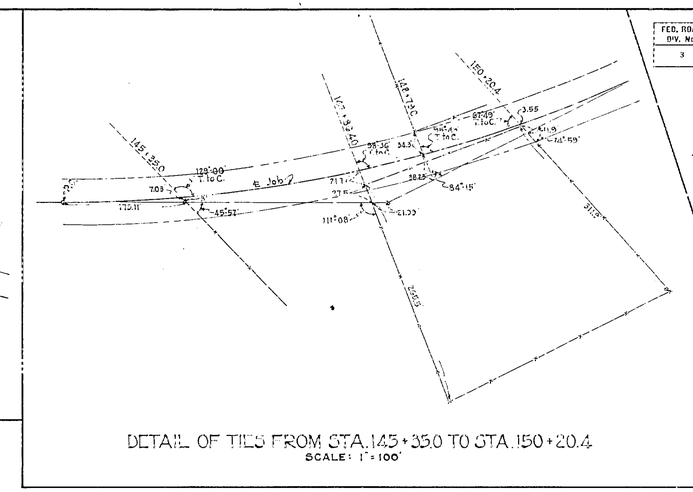

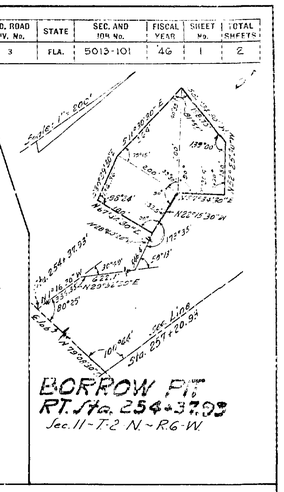

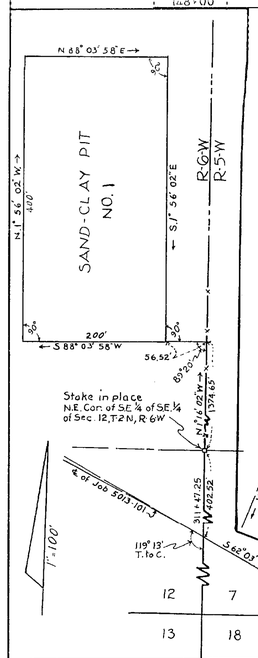

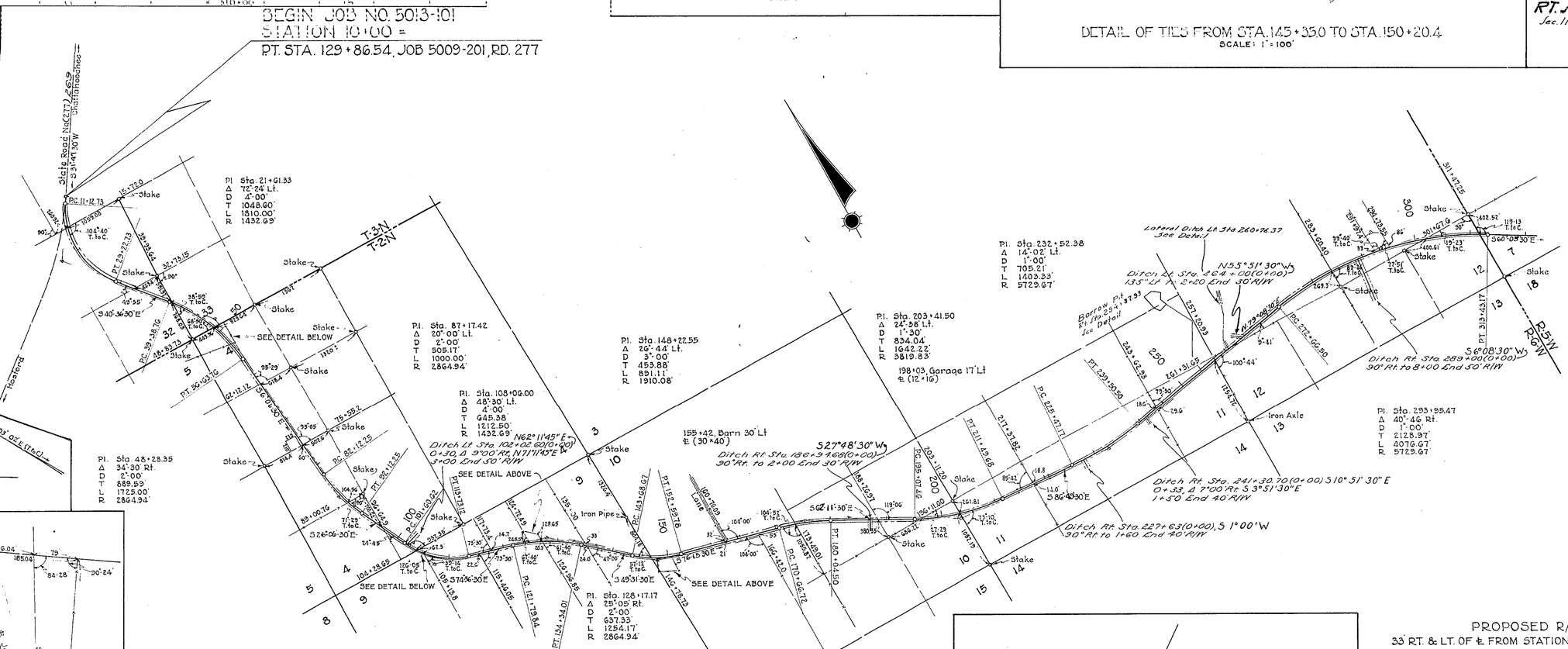

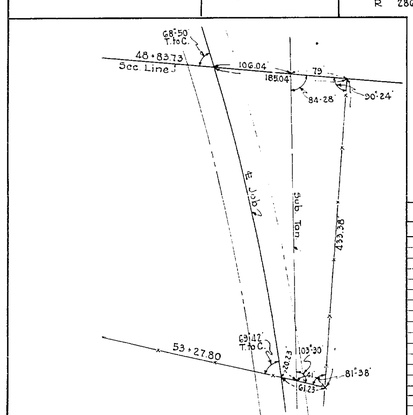

TABULATION OF POWER POLES

STATION	RT. of ℄	LT. of ℄	STATION	RT. of ℄	LT. of ℄	STATION	RT. of ℄	LT. of ℄
48+37	5		201+95	30		410+56	22	
56+23	23		213+90	14		410+74		23
66+43		31	219+90	17		430+15		20
72+00		22	226+00	15		433+21	19	
77+48		14	232+76		28	434+73	18	
81+50		7	236+68	24		436+67		16
91+18	18		241+05	20		438+90		16
95+53	21		247+32	28		439+76	27	
101+21	27		252+85		22	441+42		15
113+29		17	253+57	17		443+97		16
119+55		17	258+97	18		446+49		26
130+00		12	265+23	10		448+33		26
135+03	16		271+23	13		449+62		20
141+25	8		360+62		27	452+38		19
147+30		30	370+67		33			
152+41	6		375+87		32			
156+88		31	380+96		30			
162+37		23	387+13		30			
168+64		16	392+62		28			
173+55		19	397+95		26			
197+09		25	405+75		25			

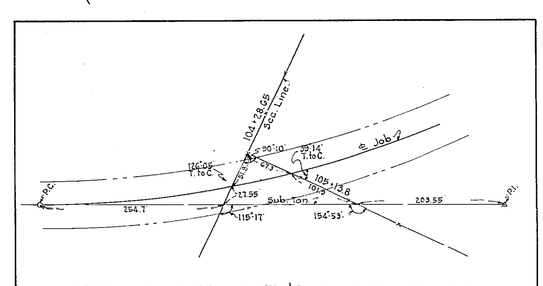

PROPOSED R/W WIDTH
33' RT. & LT. OF ℄ FROM STATION 10+00 TO STA. 423+31.55

8.383 MILES

STATE OF FLORIDA
STATE ROAD DEPARTMENT

RIGHT OF WAY MAP

SECTION No. 5013-101

ROAD No. 270 GADSDEN COUNTY

	NAMES	DATES
SCALE 1" = 1000'		
DRAWN	D.L.T.	10-17-46
TRACED	W.F.	10-17-46
INDEXED		
REVISED	R.J.H.	2-28-47
REVISED		3-17-48
REVISED	R.J.H.	6-3-49
	R.J.H.	7-18-49

APPROVED BY

DIVISION ENGINEER

STATE HIGHWAY ENGINEER

FED. ROAD DIV. No.	STATE	SEC. AND JOB No.	FISCAL YEAR	SHEET No.	TOTAL SHEETS
3	FLA.	5013-101	40	2	2

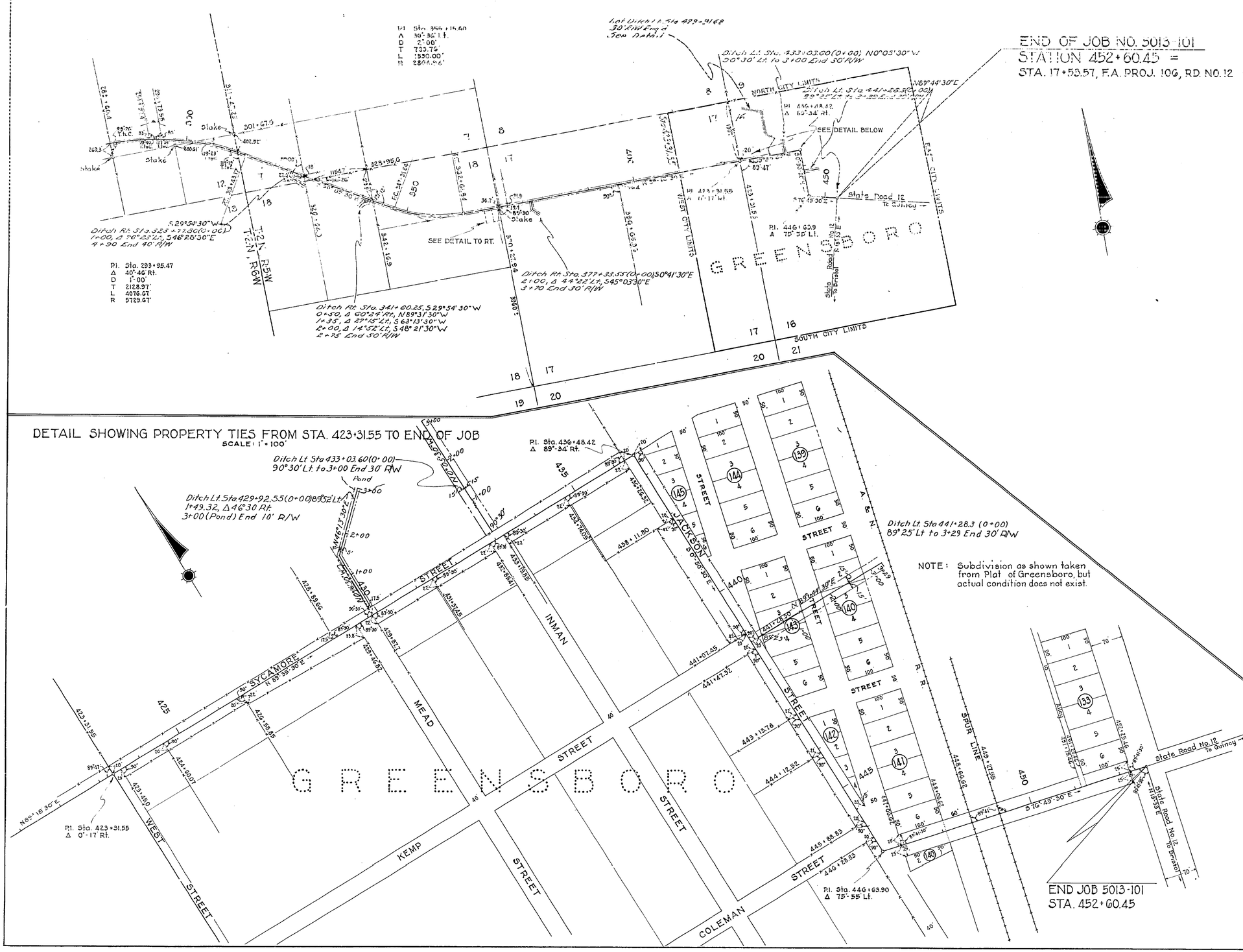

DETAIL SHOWING PROPERTY TIES FROM STA. 423+31.55 TO END OF JOB
SCALE: 1" = 100'

TABULATION OF EXISTING ROAD ℄
RT. & LT. OF PROPOSED JOB ℄

STATION	RT. of ℄	LT. of ℄	℄ on ℄	℄ CROSSES ℄
300+00		163		
305+00		66		
310+00		16		
315+00		2		
317+50				✓
320+00	3			
324+00	2			
327+50				✓
328+00		8		
330+00		72		
335+00		146		
338+44				✓
340+00	73			
342+00	169			
354+00	126			
357+00	44			
360+00			✓	
365+00		12		
370+00		6		
377+00		6		
380+00		2		
386+00				
387+00	1			
390+50				✓
394+00		2		
395+00		1		
396+50				
398+00	1			
403+00			✓	
410+00	1			
411+00			✓	
419+00	1			
427+00	3			
433+00				✓
437+00		2		
443+00				✓
447+00	1			
450+00	0.5			
452+18	1.5			

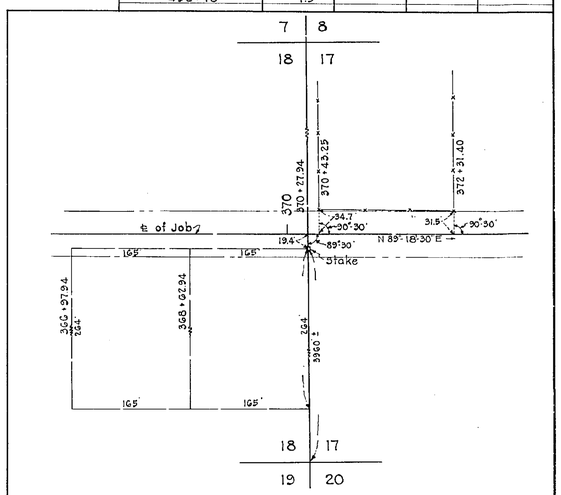

DETAIL OF TIES FROM STA. 366+97.94 - 372+31.4
SCALE: 1" = 100'

PROPOSED R/W WIDTH
33' RT. & LT. OF ℄ FROM STATION 10+00 TO STA. 423+31.55

8.383 MILES

STATE OF FLORIDA
STATE ROAD DEPARTMENT

RIGHT OF WAY MAP

SECTION No. 5013-101
ROAD No. 270 GADSDEN COUNTY

SCALE 1" = 1000'	NAMES	DATES	APPROVED BY
DRAWN	D.L.T.	10-17-46	DIVISION ENGINEER
TRACED	W.P.	10-17-46	
INDEXED			
REVISED	F.J.H.	2-28-47	STATE HIGHWAY ENGINEER
REVISED		2-5-48	

TABULATION OF DEEDS IN FILE

S.R.D. NO.	GRANTOR	INSTRUMENT	DATE OF EXEC.	RECORDED BOOK	RECORDED PAGE	CLERK'S NO.	REMARKS
1							
2-R	A. F. Clark et ux	Easement	6-7-47	79	172		O.F.D.
3							
4	Robert B. Davis et ux	Q.C. Deed	5-28-47	79	55		R/W
5	Robert B. Davis et ux	Easement	5-28-47	79	57		O.F. Ditch
6	Mag McNeil single	Q.C. Deed	5-15-47	ZZZ	539		R/W
7	Mary McNeil single	Q.C. Deed	5-15-47	ZZZ	537		R/W
8							
9	Mersichel Clark etux	Q.C. Deed	5-15-47	ZZZ	475		R/W
10-R	Lennie T. Clark et ux	Q.C. Deed	5-15-47	ZZZ	555		R/W
11-R	S.W. Clark et ux	Easement	5-15-47	ZZZ	527		O.F. Ditch
12	Fannie Madry	Q.C. Deed	12-11-47	81	356		Filler
13	Henry Walker et ux etal	Q.C. Deed	5-15-47	ZZZ	551		R/W
14	Henry Walker et ux etal	Easement	5-15-47	ZZZ	525		O.F. Ditch
15	Henry Walker et ux	Q.C. Deed	5-15-47	ZZZ	553		R/W
16	Louise Fletcher Eyster et vir	Q.C. Deed	5-31-47	79	47		R/W
17	William W Eyster Jr. et ux	Easement	5-31-47	79	49		O.F. Ditch
18	S.D. Rowan et ux	Easement	5-12-47	ZZZ	485		O.F. Ditch
19	S.D. Rowan et ux	Q.C. Deed	5-12-47	ZZZ	495		R/W
20	S.D. Rowan et ux	Easement	5-12-47	ZZZ	489		O.F. Ditch
21	H.D. Fletcher widower	Q.C. Deed	5-24-47	79	51		R/W
22	T.D. Layton et ux	Q.C. Deed	5-12-47	ZZZ	517		R/W
23	J.R. Johnson et ux	Q.C. Deed	5-30-47	79	171		R/W
24	J.R. Johnson et ux	Easement	5-30-47	79	173		O.F. Ditch
25	George H. Barr single	Q.C. Deed	5-13-47	ZZZ	487		R/W
26	S.F. Rowan et ux	Q.C. Deed	5-12-47	ZZZ	493		R/W
27	J. Fletcher Barr et ux	Q.C. Deed	5-13-47	ZZZ	519		R/W
28	J. Fletcher Barr et ux	Easement	5-13-47	ZZZ	521		O.F. Ditch
29	Edward H. Fletcher et ux	Q.C. Deed	5-26-47	79	53		R/W
30	Phillip M. Johnson et ux	Q.C. Deed	7-16-47	79	404		R/W
31							
32-R	J.D. Johnson et ux	Easement	6-7-47	79	175		O.F. Ditch
33	Minnie L. Stringer et vir	Q.C. Deed	5-13-47	ZZZ	479		R/W
34							
35	A.A. Johnson et ux	Q.C. Deed	5-12-47	ZZZ	491		R/W
36	Wilton Potter et ux	Q.C. Deed	5-13-47	ZZZ	477		R/W
37	L.J. Rowan et ux	Q.C. Deed	5-13-47	ZZZ	481		R/W
38	Gary V. Evans et ux	Q.C. Deed	7-1-47	81	296		R/W
39	Mrs. Florence E. Johnson, widow	Q.C. Deed	5-13-47	ZZZ	483		R/W
40	Mrs. Florence E. Johnson, widow	Q.C. Deed	5-12-47	ZZZ	499		R/W
41	Susan Johnson Colson, widow	Q.C. Deed	5-16-47	ZZZ	589		R/W
42	Fletcher Barr etal trustees	Q.C. Deed	5-15-47	ZZZ	523		R/W
43	J. Clyde Bentley et ux	Q.C. Deed	5-12-47	ZZZ	497		R/W
44							
45	J.R. Holcomb et ux	Q.C. Deed	5-16-47	ZZZ	572		R/W
46	Elmer Rowan et ux	Q.C. Deed	5-16-47	ZZZ	570		R/W
47	Bryant F. Rowan et ux	Q.C. Deed	5-12-47	ZZZ	515		R/W
48	S.W. Clark et ux	Q.C. Deed	5-15-47	ZZZ	533		R/W
49	Mrs. Ida J. Fletcher	Q.C. Deed	12-16-47	81	391		R/W
50							
51							
52							
53	E.B. Clark et ux	Easement	6-7-47	79	177		O.F. Ditch
54	J.M. Smith, J.S. Johnson & M.C. Stringer as Trustees	Q.C.D.	2-5-48	82	194	194	R/W
55	Phillip M. Johnson et ux	Q.C. Deed	7-25-47	79	447		R/W
56	Harvey McGee et ux	Easement	9-22-47	81	294		Ditch
57	George Smith et ux	Easement	11-21-47	81	215		Ditch
58	Barbara King, single	Easement	10-2-47	81	292		Ditch
59							
60							
61	Robert B. Davis et ux	Easement	5-1-48	83	350		
62	Void - See note attached to Letter		5-11-48				
63							
64							
65	Hal Fletcher et ux	B.P. Easm't	7-25-49	88	63		B.P.T.

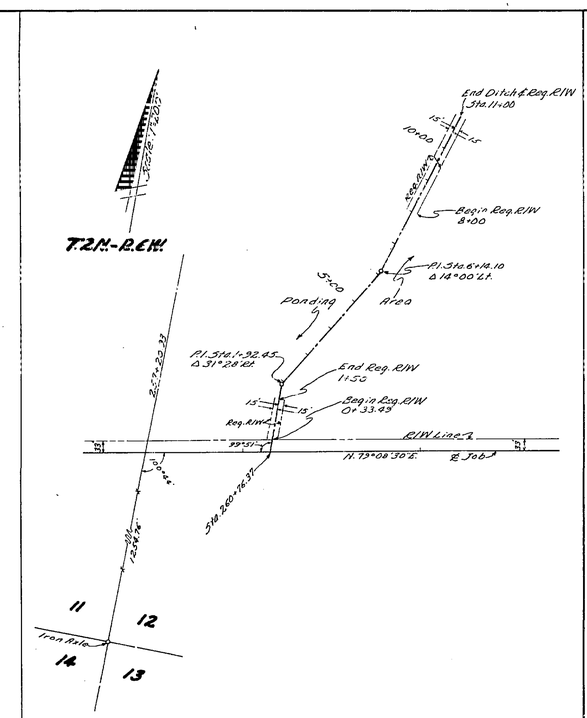

LATERAL DITCH LT. STA. 260+76.37

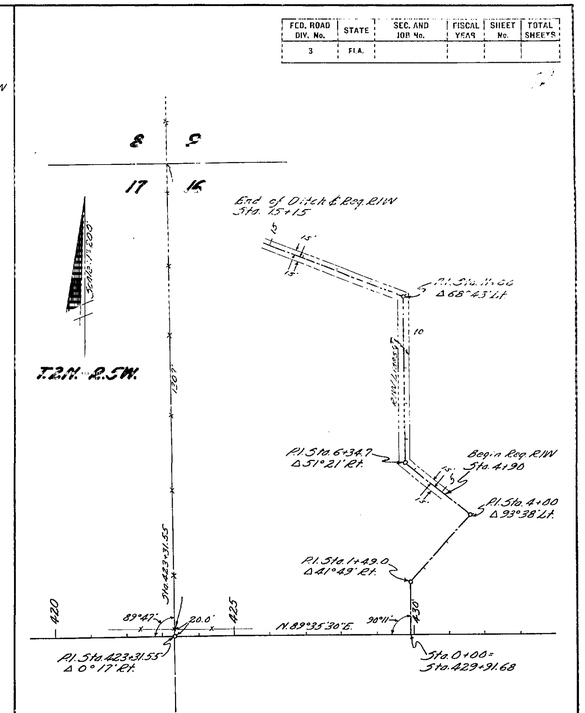

LATERAL DITCH LT. STA. 429+91.68

STATE OF FLORIDA
STATE ROAD DEPARTMENT

RIGHT OF WAY MAP

SECTION No. 5013-101

ROAD No. 270 GADSDEN COUNTY

SCALE 1"=	NAMES	DATES	APPROVED BY
DRAWN			
TRACED	[illegible]	2-5-48	DIVISION ENGINEER
INDEXED			
REVISED	[illegible]	2-13-48	STATE HIGHWAY ENGINEER
REVISED			