MERIDIAN REFERENCE
Polaris Observation
Date: 7-27-39 9:11 E.S.T.
H.A. 1° 03' E. of N.

FED. ROAD DIST. No.	STATE	FED. AID PROJ. No.	FISCAL YEAR	SHEET NO.	TOTAL SHEETS
8	FLA.	52.53 52.55	1939	1	1

Book No 15791

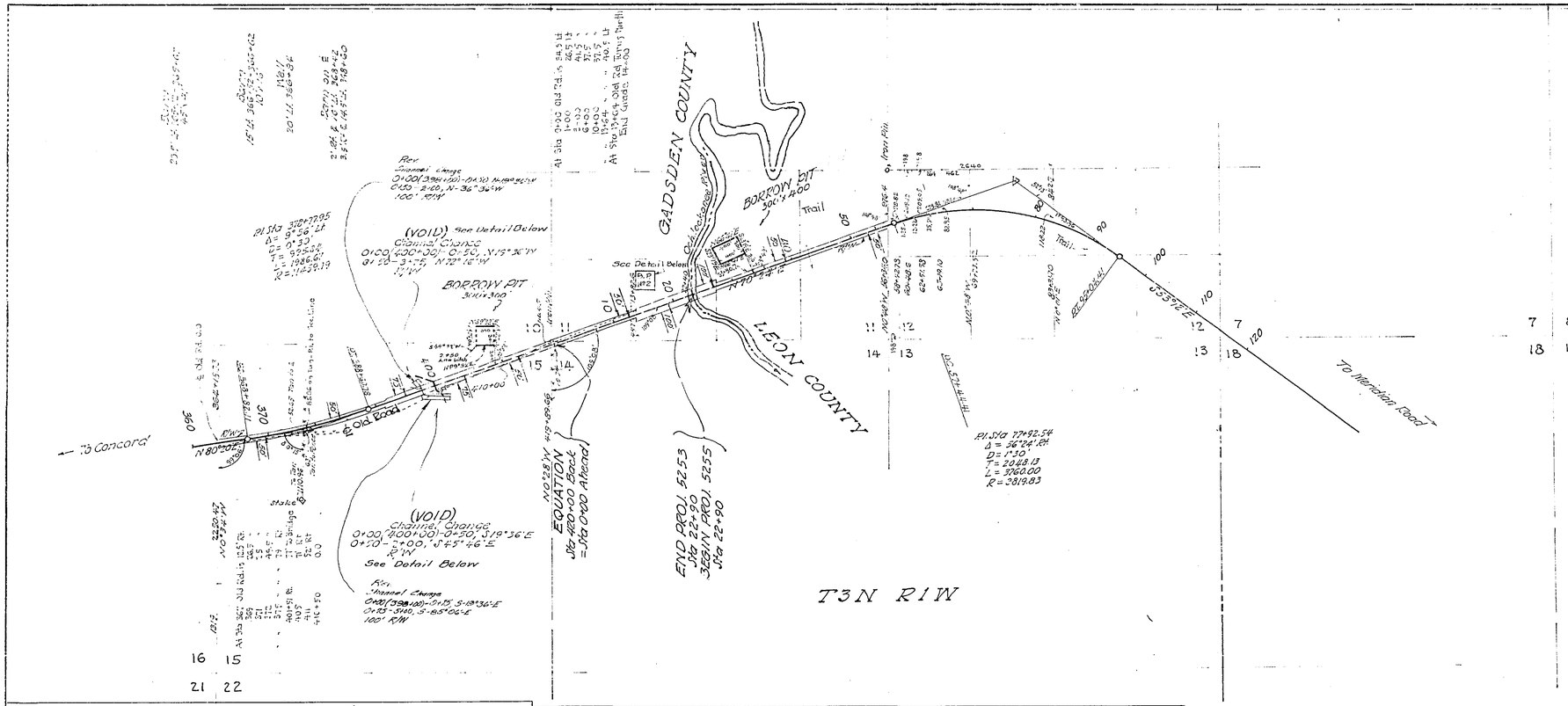

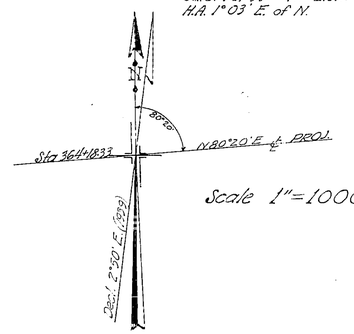

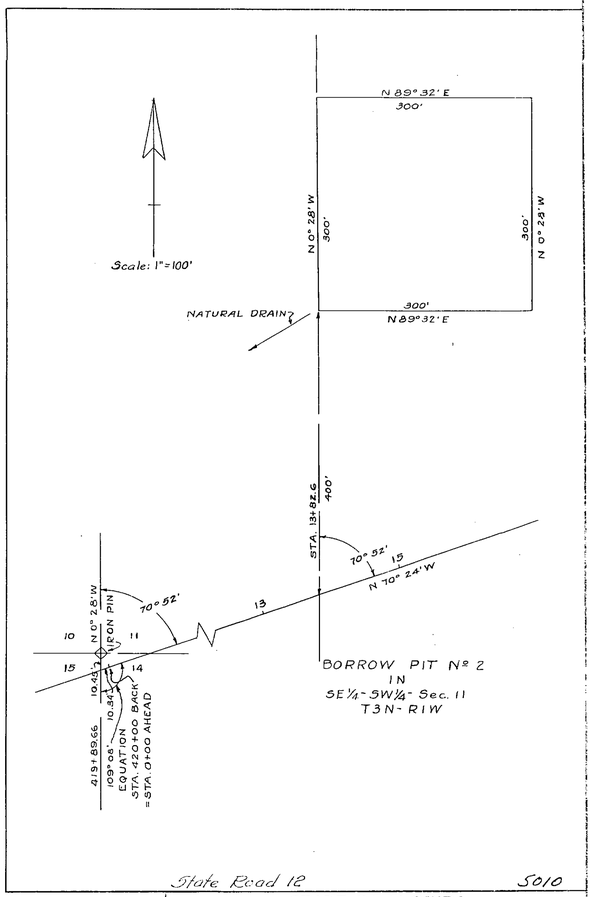

State Road 12 5010

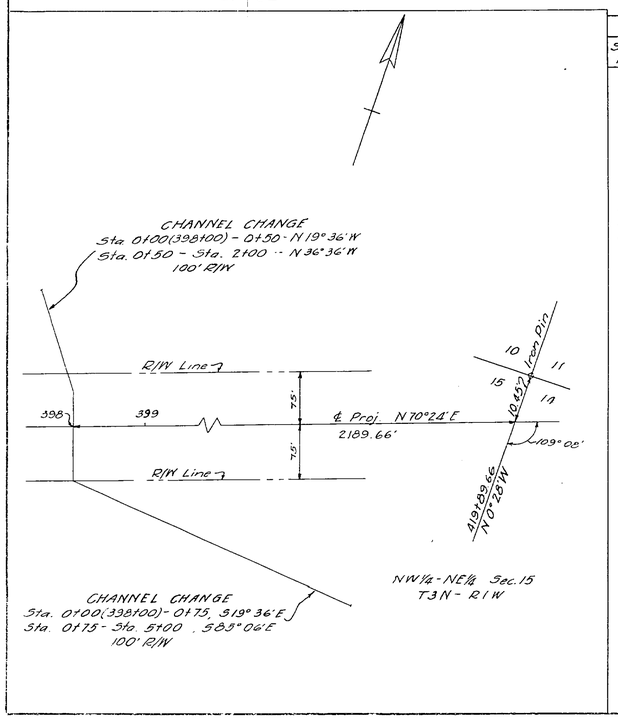

TABULATION OF DEEDS IN FILE

SRD NO.	GRANTOR	INSTRUMENT	DATE OF EXEC.	RECORDED BOOK	RECORDED PAGE	CLERKS NO.	REMARKS
1	Singleton James, widower	Easement	5-22-40	HHH	408		B.P.
2	F.M. Perritt et ux	"	5-22-40	HHH	407		"
3	" " "	R/W Deed	9-13-40	HHH	599		R/W
4	Mrs. Lula Dalton, widow	"	9-5-40	HHH	585		"
5	J.C. Anders et al	"	9-17-40	III	21		"
6	L.C. Yeager	"	9-5-40	HHH	587		"
7	F.M. Perritt et ux	Easement	9-13-40	HHH	598		Ditch
8	Singleton James, widower	R/W Deed	9-5-40	HHH	586		R/W
9	J.C. Anders et al	Easement	9-17-40	III	20		B.P.
10	L.C. Yeager, widower	"	9-5-40	HHH	588		"
11	Trustees of I.I. Fund	"	10-1-40	III	113		R/W & B.P.
12	R.A. Cook et ux	R/W Deed	9-11-40	HHH	597		R/W
	Wm. D. Lines, Atty. for Commrs.	Abstract	4-9-40				

STATE OF FLORIDA
STATE ROAD DEPARTMENT

RIGHT OF WAY MAP

PROJ. 5253 and 5255-(RD. 352) GADSDEN and LEON-COUNTIES

	Names	Dates	Approved by
Designed			
Drawn	L.S.-JLM	July 1939	
Traced	JLM	7-23-39	
Checked			Drawing / Index No.
Revised	Pit & Chan. Chg. Added LCL	9-5-40	

Revision	By	Date
Add R/W Sta 364 to 56	RCM-RPH	2-2-77