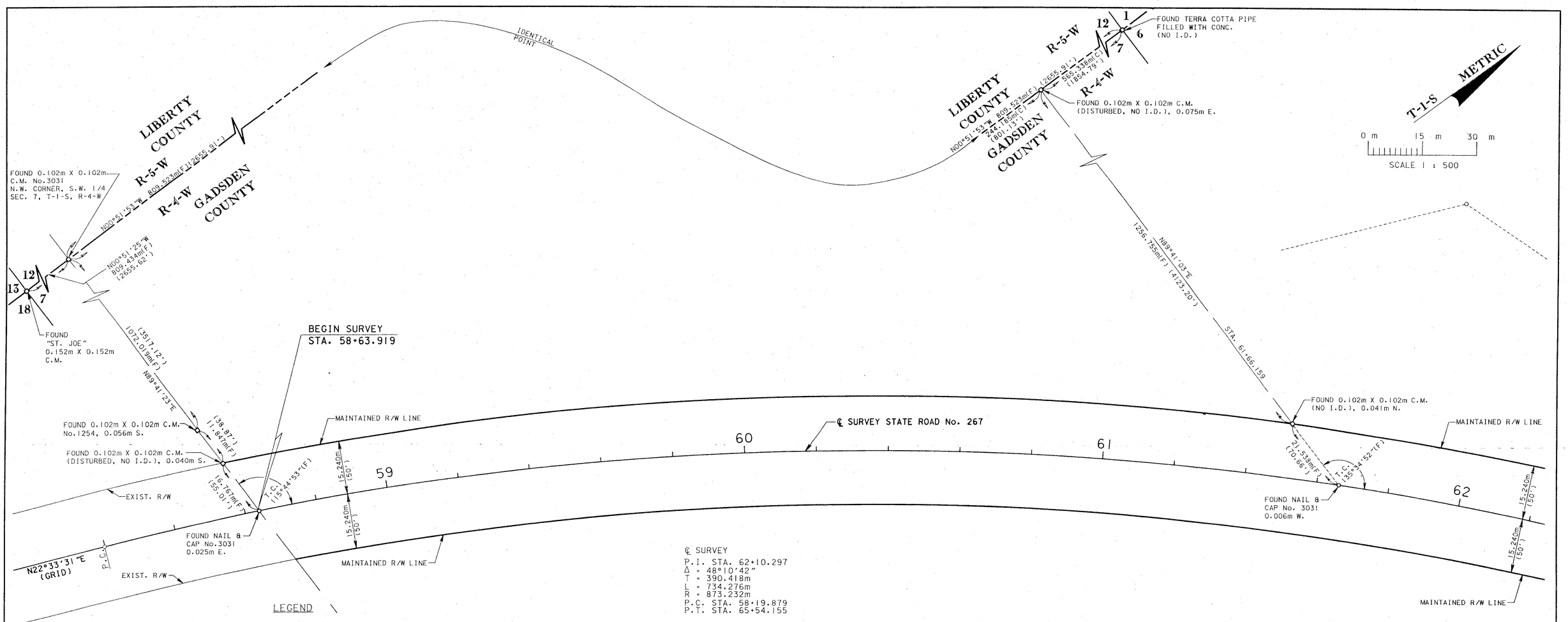

℄ SURVEY
P.I. STA. 62+10.297
Δ = 48°10'42"
T = 390.418m
L = 734.276m
R = 873.232m
P.C. STA. 58+19.879
P.T. STA. 65+54.155

LEGEND

AC. - ACRES
AH. - AHD. - AHEAD
AVE. - AVENUE
BK. - BACK
—x— - FENCE
℄ - BASELINE
BLVD. - BOULEVARD
BLDG. - BUILDING
BUS. - BUSINESS
(C) - CALCULATED DATA
C.I.R. - CAPPED IRON ROD
℄ - CENTERLINE
C.C.R. - CERTIFIED CORNER RECORD
CH. - CHAIN(S)
CB - CHORD BEARING
C.B.S. - CONCRETE BLOCK STRUCTURE
CONC. - CONCRETE
C.M. - CONCRETE MONUMENT
C.P. - CONCRETE PIPE
COR. - CORNER
CO. - COUNTY
C.R. - COUNTY ROAD
CORP. - CORPORATION
C.S. - CURVE TO SPIRAL
CO. - COUNTY
C.R. - COUNTY ROAD
D.B. - DEED BOOK
(D) - DEED DATA
D - DEGREE OF CURVATURE
Δ - DELTA (CENTRAL ANGLE)
D.H. - DRILLED HOLE
DR. - DRIVE
X - EASTING PLANE COORDINATE VALUE
D.R.M.P. - DYER, RIDDLE, MILLS & PRECOURT, INC.
EXIST. - EXISTING
F.A. - FEDERAL AID
(F) - FIELD DATA
FND. - FOUND
G.P.S. - GLOBAL POSITIONING SYSTEM
I.D. - IDENTIFICATION
INC. - INCORPORATED
I.P. - IRON PIPE
I.R. - IRON ROD
I.R. & C. - IRON ROD AND CAP
LN. - LANE
LT. - LEFT
m - METER
mm - MILLIMETER
PRELIM. - PRELIMINARY
N. - NORTH
E. - EAST
W. - WEST
S. - SOUTH
" - INCHES/SECONDS
° - DEGREES
L - LENGTH OF CURVE
L.B. - LICENSED SURVEYING BUSINESS
L.C. - LONG CHORD
L.O.C. - LIMITS OF CONSTRUCTION
L.S. - LENGTH OF SPIRAL
L.T. - LONG TANGENT
MAINT. - MAINTAINED
N. & D. - NAIL AND DISK
Y - NORTHING PLANE COORDINATE VALUE
N/A - NOT APPLICABLE
N.T.S. - NOT TO SCALE
NO. - NUMBER
O.R. - OFFICIAL RECORD
PG. - PAGE
PK, P.K. - PARKER-KALON
P.R.M. - PERMANENT REFERENCE MONUMENT
PL. - PLACE
P.B. - PLAT BOOK
(P) - PLAT DATA
P.C. - POINT OF CURVATURE
P.C.C. - POINT OF COMPOUND CURVE
P.O.C. - POINT ON CURVE
P.I. - POINT OF INTERSECTION
P.O.L. - POINT ON LINE
PRELIM. - PRELIMINARY
P.T. - POINT OF TANGENCY
P.O.T. - POINT ON TANGENT
P.P. - POWER POLE
P.L.S. - PROFESSIONAL LAND SURVEYOR
P.S.M. - PROFESSIONAL SURVEYOR & MAPPER
℄ - PROPERTY LINE
R - RADIUS/RANGE
R.R. - RAILROAD
RGE. - RANGE
REC. - RECOVERED
R.L.S. - REGISTERED LAND SURVEYOR
RES. - RESIDENCE
RT. - RIGHT
R/W - RIGHT OF WAY
RD. - ROAD
S.C. - SPIRAL TO CURVE
SEC. - SECTION
S.T. - SHORT TANGENT
S.W. - SIDEWALK
S.P. - SINGLE PROPORTION
S.P.I. - SPIRAL POINT OF INTERSECTION
S.R. - STATE ROAD
STA. - STATION
ST. - STREET/SAINT
SWAMP
T.B. - TANGENT BEARING
T - TANGENT LENGTH OF CURVE/TOWNSHIP
T.C., T-C - TANGENT TO CURVE
TERR. - TERRACE
TWP. - TOWNSHIP
TREE LINE
W/ - WITH
& - AND
U.S. - UNITED STATES
W.P.I. - WORK PROGAM ITEM

GENERAL NOTES:

1. Conversions have been based upon the U.S. Survey Foot.

(ENGLISH) TO METRIC	METRIC TO (ENGLISH)
(12/39.37) x feet = m	(39.37/12) x m = feet

2. Attention is directed to the fact that these maps may have been reduced in size by reproduction. This must be considered when scaling data.
3. Bearings shown hereon are Grid Bearings based on a traverse and G.P.S. points along this project. The G.P.S. Survey was performed by Florida Department of Transportation Surveying & Mapping (Tallahassee) in April 1996.
4. All Centerline P.C., P.T. & P.O.T. points are P.K. Nails and Metal Washers, unless otherwise noted.
5. All Reference Points are set 0.009m x 0.254m Spike Nails 0.100m± deep, unless otherwise noted.
6. All angles are 90°00 00" unless otherwise noted.

Filed for record in the office of the Clerk of the Circuit Court for the County of Gadsden, State of Florida, In Road Plat Book / , page 230, on the 21st day of JULY, A.D. 1997. 231

NICHOLAS THOMAS
Clerk of the Circuit Court
Gadsden County, Florida

THIS IS TO CERTIFY that the within and attached sheets numbered 1 to 2, inclusive, constitute a true copy of the official Maintenance Map showning location and survey by the State of Florida Department of Transportation for a portion of State Road 267, designated as Section 50080 in Gadsden County, Florida.

THE PROPERTY labeled MAINTAINED R/W LINE on said sheets has been vested in the State of Florida Department of Transportation pursuant to the provision of Section 95.361, Florida Statutes.

IN WITNESS WHEREOF, we have hereunto set our hands and affixed the seal of the State of Florida Department of Transportation, at Chipley, Florida, this 24th day of June, A.D. 1997.

District Secretary
Department of Transportation
State of Florida

Lina S. Gilbert
(Attestor)

This survey was performed for the specific purpose of establishing a survey baseline and locating the limits of maintained right of way as identified by the Maintenance Engineer for the transportation facility shown and depicted hereon. I hereby certify that to the best of my knowledge and belief this is a true, accurate and complete depiction of a field survey performed under my direction and completed on October 22, 1996.

I further certify that said drawing is in compliance with the Minimum Technical Standards as set forth by the Florida Board of Professional Surveyors and Mappers pursuant to Section 472.027, Florida Statutes.

Don M. Finch
Florida Professional Surveyor & Mapper No. 3229
1074 Highway 90 East - Post Office Box 607
Chipley, Florida 32428
Date: 6-24-97 H.F. # 163
Not valid without the signature and the original raised seal of a Florida licensed surveyor and mapper.

MAINTENANCE MAP

FLORIDA DEPARTMENT OF TRANSPORTATION
RIGHT OF WAY MAPPING

APPROVED BY: R H Hood DATE: 6-24-97
DISTRICT SURVEYOR ADMINISTRATOR

REVISION	BY	DATE	REVISION	BY	DATE

	BY	DATE
PRELIM	G. ROCHE	03/01/97
FINAL	J. FLICK	03/01/97
CHECKED	S. WARE	03/01/97

F.A. PROJECT NO N/A

STATE ROAD NO. 267 GADSDEN COUNTY

MAPS PREPARED BY: D.R.M.P. INC. 1505 E. COLONIAL DRIVE ORLANDO, FL 32803
FIELD BOOK NO.'S 10010254, 10011951
W.P.I. NO. 3113154
SCALE: 1:500
SECTION 50080
SHEET 1 OF 2

S.R. 267 FROM S.R. 20 TO S.R. 8 (INTERSTATE 10)

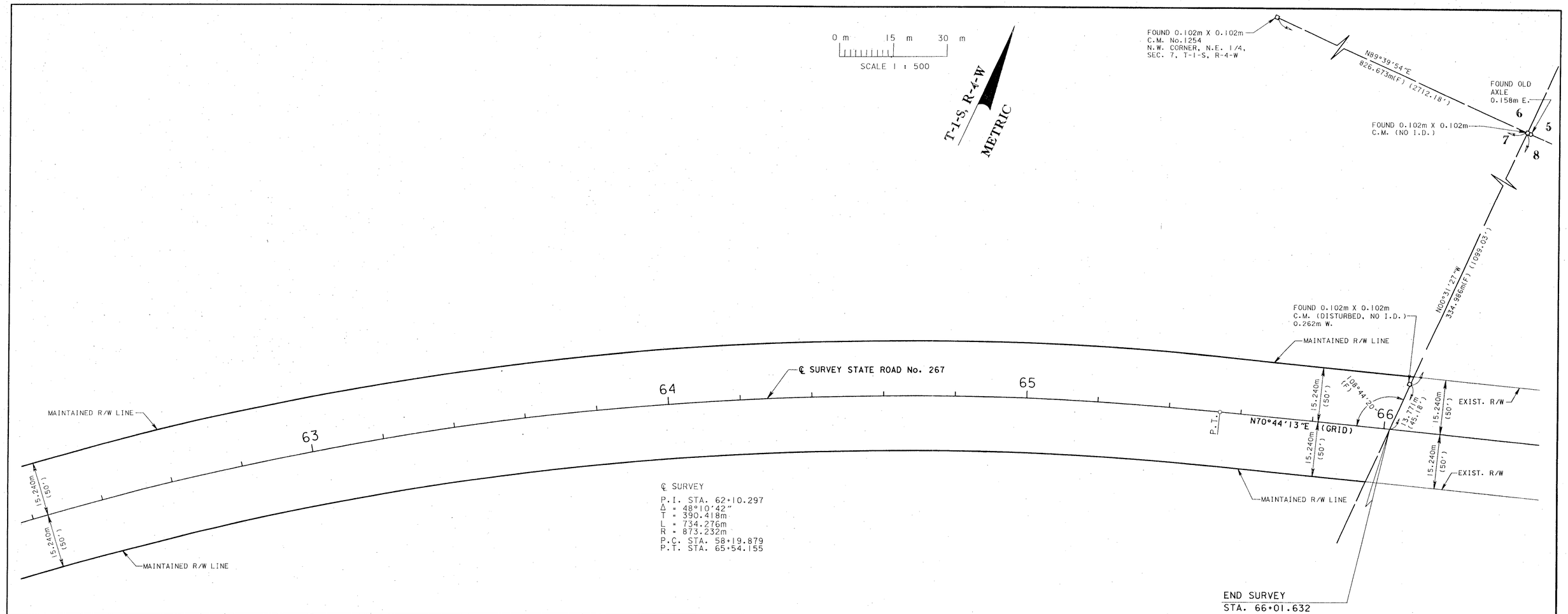

REFERENCES (N.T.S.)

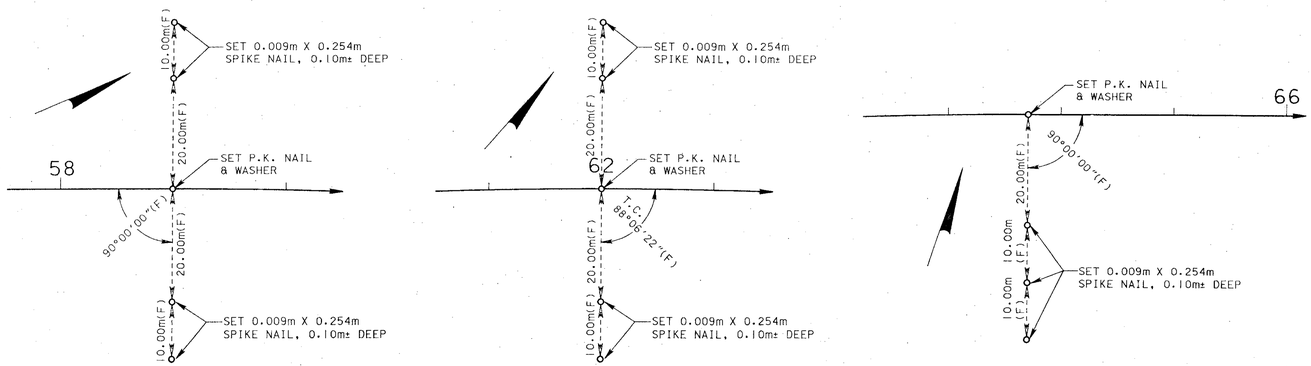

P.C. STA. 58+19.879
℄ S.R. 267

STA. 62+00.028
℄ S.R. 267

P.T. STA. 65+54.155
℄ S.R. 267

H.F. #163

SEE SHEET ONE FOR LEGEND, GENERAL NOTES AND CERTIFICATION.

MAINTENANCE MAP	FLORIDA DEPARTMENT OF TRANSPORTATION RIGHT OF WAY MAPPING	APPROVED BY: R. L. Hood DATE: 6-24-97 DISTRICT SURVEYOR ADMINISTRATOR	REVISION	BY	DATE	REVISION	BY	DATE		BY	DATE	F.A. PROJECT NO. N/A	MAPS PREPARED BY: D.R.M.P. INC. 1505 E.COLONIAL DRIVE ORLANDO, FL 32803	FIELD BOOK NO.'S 10010254, 10011951
									PRELIM	G. ROCHE	03/01/97			
									FINAL	J. FLICK	03/01/97	STATE ROAD NO. 267 GADSDEN COUNTY	W.P.I. NO. 3113154	SCALE: 1:500
									CHECKED	S. WARE	03/01/97		SECTION 50080	SHEET 2 OF 2

S.R. 267 FROM S.R. 20 TO S.R. 8 (INTERSTATE 10)