TABULATION OF DEEDS IN FILE

SEQ NO.	GRANTOR	INSTRUMENT	DATE OF EXEC.	RECORDED BOOK	RECORDED PAGE	CLERKS NO.	REMARKS
1	J. J. Gatlin et ux	R/W Deed	5-6-40	HHH	371		R/W
2	C. R. Shaw et al	"	11-2-40	III	158		"
3							
4	Max Wedesel Tobacco Co.	"	10-31-40	III	151		R/W
5							
6							
7	Paul M. McIntosh et ux	R/W Deed	12-5-40	III	256		R/W
8							
9							
10	Maria Andrews et al	R/W Deed	9-25-40	III	52		R/W
11	Frank Parramore et ux	"	9-23-40	III	50		"
12							
13							
14	S. S. Parramore, widower	R/W Deed	9-21-40	III	32		R/W
15	Everett Parramore et ux	"	9-23-40	III	48		"
16	E. B. Jr. & Jeff B. Shaffer	Lease	9-7-40				Hdw. & Gas Sta
17	W. D. Lines	Abstract	2-28-41				
18							
19							
20							
21							
22							
23							
24							
25							
26							
27							
28							
29							
30							
31							
32							
33							
34							
35							
36							
37							
38							
39							
40							
41							
42							
43							
44							
45							
46							
47							
48							
49							
50							
51							
52							
53							
54							
55							
56							
57							
58							
59							
60							
61							
62							
63							
64							
65							
66							
67							
68	Florida Power Corp.	Deed-Easement	1-13-49				
69	Carl Bradwell et ux to Co. Commissioners	Warranty Deed	11-6-53				

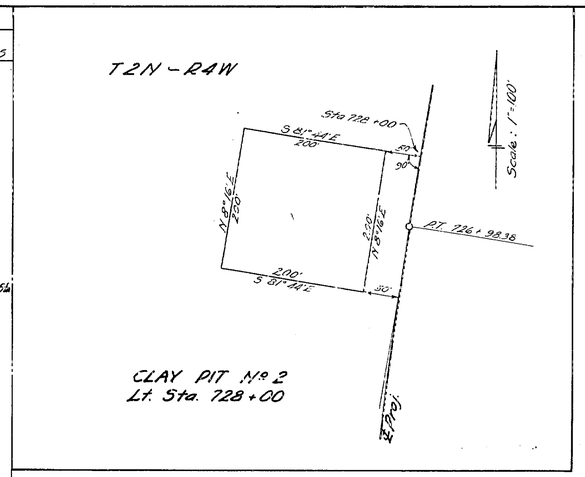

CLAY PIT No. 2
Lt. Sta. 728 + 00

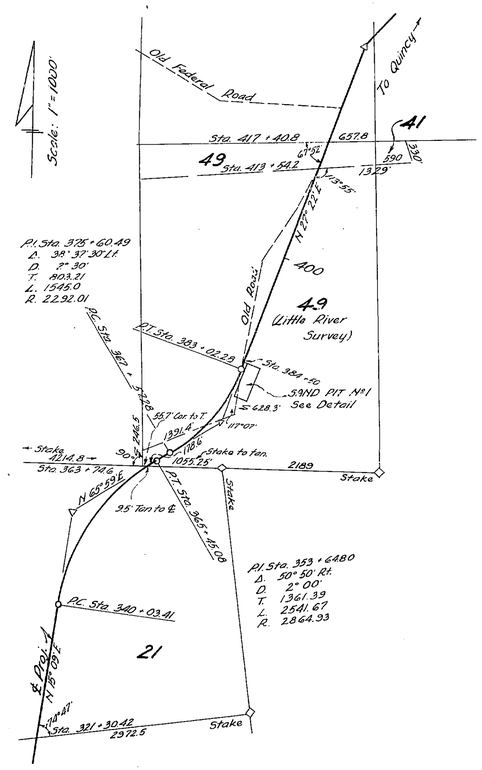

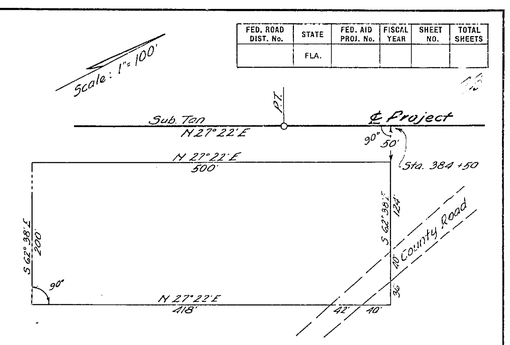

SAND PIT NO. 1
Rt. Sta. 384 + 50

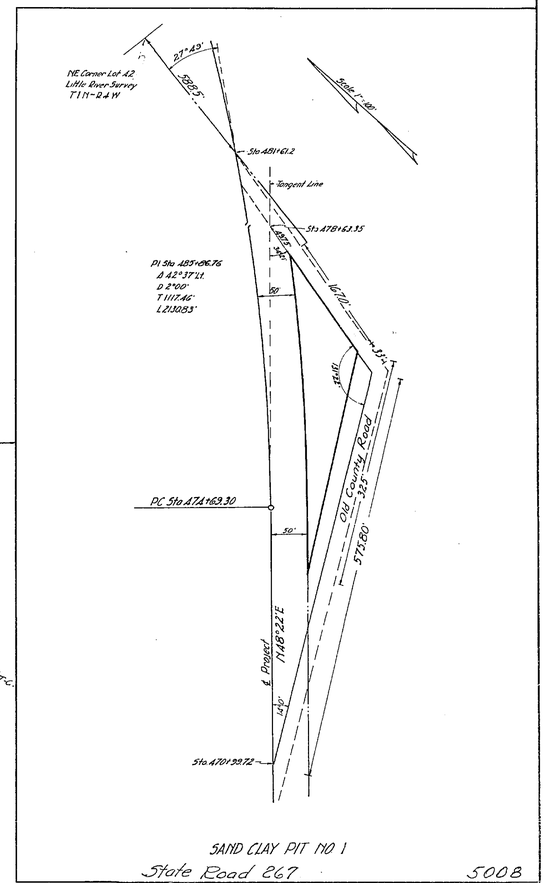

SAND CLAY PIT NO 1
State Road 267
5008

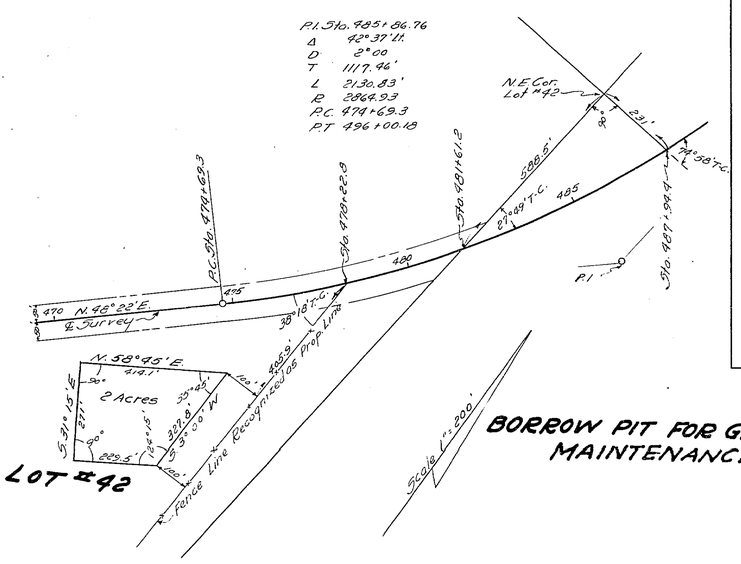

BORROW PIT FOR GENERAL MAINTENANCE

Scale 1" = 200'

STATE OF FLORIDA
STATE ROAD DEPARTMENT

GADSDEN COUNTY

ROAD (127) R/W MAP PROJ.-1250

	Names	Dates	Approved by	
Designed				
Drawn			Bridge Engineer.	
Traced				
Checked			State Highway Engineer.	
Revised	BHF (R)	7-31-41	Drawing	Index No.
Pitts	MED	8-27-41		
P.I.	Cooper	9-18-51		