50060 2601 1 2

F.A. PROJECT NO.	SHEET NO.
BRF-36 -(2)	

LEGEND

AC.	-ACRES	P.B.	-PLAT BOOK
(C)	-COMPUTED	P.C.	-POINT OF CURVATURE
℄	-CENTERLINE	P.I.	-POINT OF INTERSECTION
CONC. MON.	-CONCRETE MONUMENT	⊥	-PROPERTY LINE
COR.	-CORNER	P.L.S.	-PROFESSIONAL LAND SURVEYOR
C.R.	-COUNTY ROAD	P.T.	-POINT OF TANGENCY
D	-DEGREE	R	-RADIUS/RANGE
(D)	-DEED	R.L.S.	-REGISTERED LAND SURVEYOR
DIA.	-DIAMETER	R/W	-RIGHT OF WAY
E	-EAST	S	-SOUTH
EXIST.	-EXISTING	SEC.	-SECTION
(F)	-FIELD	S.F.	-SQUARE FEET
F.A.	-FEDERAL AID	S.R.	-STATE ROAD
FND.	-FOUND	STA.	-STATION
L	-LENGTH	T	-TOWNSHIP/TANGENT
L.E.U.M.V.L.	-LOWER EDGE OF UPLAND MATURE VEGETATION LINE	T.C.	-TANGENT TO CURVE
L.O.C.	-LIMITS OF CONSTRUCTION	T.C. MON.	-TERRA COTTA MONUMENT
LT.	-LEFT	W	-WEST
MON.	-MONUMENT	°	-DEGREES
N	-NORTH	'	-MINUTES/FEET
N/A	-NOT APPLICABLE	"	-SECONDS/INCHES
NO.	-NUMBER	Δ	-DELTA ANGLE
TEMP.	-TEMPORARY	X	-BY
CONST.	-CONSTRUCTION		
EASE.	-EASEMENT		

℄ CURVE DATA CR. 65-A
PI Sta 14+55.11
Δ = 28° 54' 00" LT
D = 6° 00 00"
L = 481.67'
T = 246.19'
R = 955.37' (CHORD)
PC Sta 12+08.92
PT Sta 16+90.59

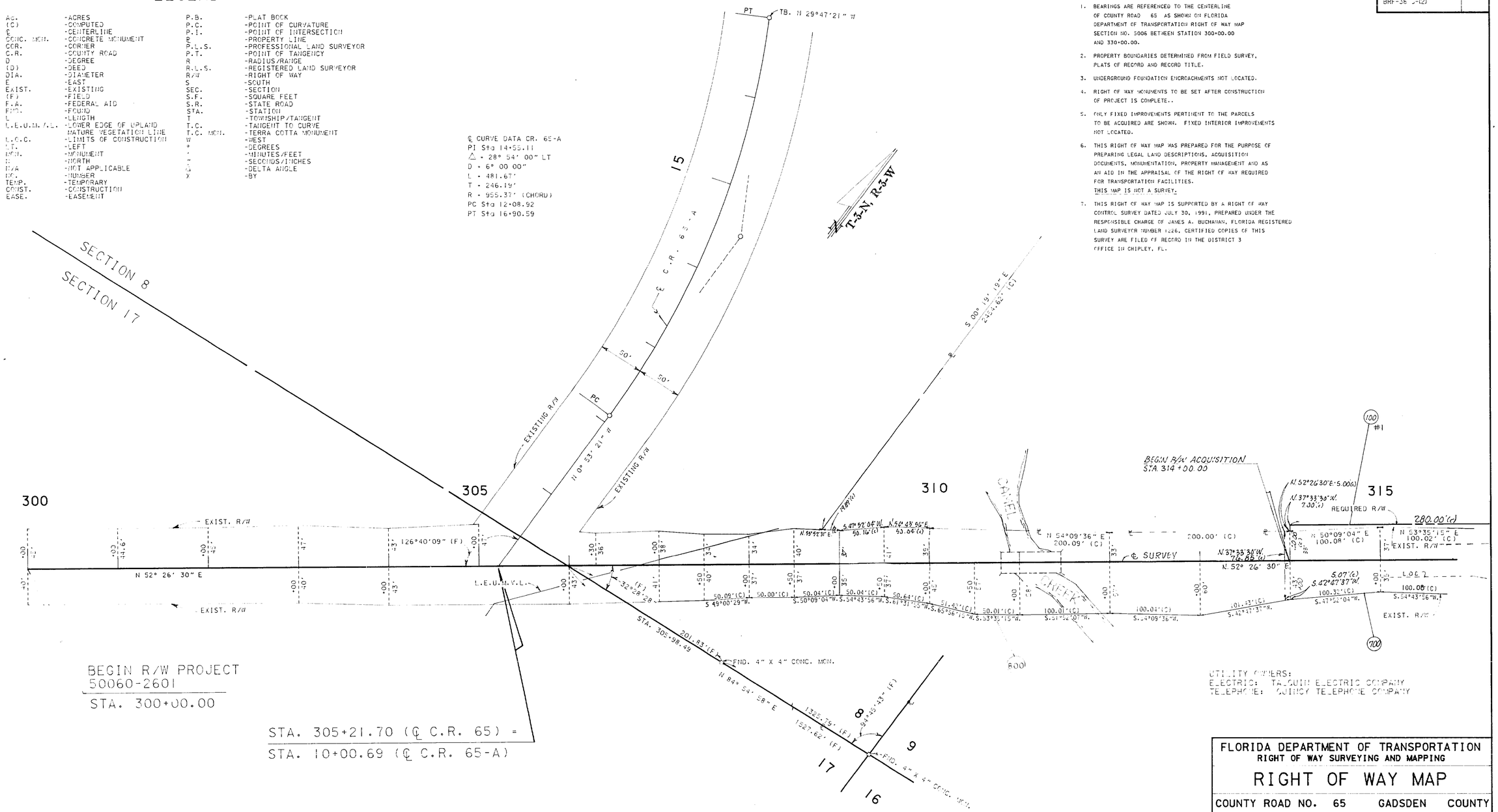

BEGIN R/W PROJECT
50060-2601
STA. 300+00.00

STA. 305+21.70 (℄ C.R. 65) =
STA. 10+00.69 (℄ C.R. 65-A)

GENERAL NOTES:

1. BEARINGS ARE REFERENCED TO THE CENTERLINE OF COUNTY ROAD 65 AS SHOWN ON FLORIDA DEPARTMENT OF TRANSPORTATION RIGHT OF WAY MAP SECTION NO. 5006 BETWEEN STATION 300+00.00 AND 330+00.00.
2. PROPERTY BOUNDARIES DETERMINED FROM FIELD SURVEY, PLATS OF RECORD AND RECORD TITLE.
3. UNDERGROUND FOUNDATION ENCROACHMENTS NOT LOCATED.
4. RIGHT OF WAY MONUMENTS TO BE SET AFTER CONSTRUCTION OF PROJECT IS COMPLETE..
5. ONLY FIXED IMPROVEMENTS PERTINENT TO THE PARCELS TO BE ACQUIRED ARE SHOWN. FIXED INTERIOR IMPROVEMENTS NOT LOCATED.
6. THIS RIGHT OF WAY MAP WAS PREPARED FOR THE PURPOSE OF PREPARING LEGAL LAND DESCRIPTIONS, ACQUISITION DOCUMENTS, MONUMENTATION, PROPERTY MANAGEMENT AND AS AN AID IN THE APPRAISAL OF THE RIGHT OF WAY REQUIRED FOR TRANSPORTATION FACILITIES.
   THIS MAP IS NOT A SURVEY.
7. THIS RIGHT OF WAY MAP IS SUPPORTED BY A RIGHT OF WAY CONTROL SURVEY DATED JULY 30, 1991, PREPARED UNDER THE RESPONSIBLE CHARGE OF JAMES A. BUCHANAN, FLORIDA REGISTERED LAND SURVEYOR NUMBER 1226. CERTIFIED COPIES OF THIS SURVEY ARE FILED OF RECORD IN THE DISTRICT 3 OFFICE IN CHIPLEY, FL.

UTILITY OWNERS:
ELECTRIC: TALQUIN ELECTRIC COMPANY
TELEPHONE: QUINCY TELEPHONE COMPANY

REVISION	BY	DATE
Rev. for 100, 700	EAM	1-26-94

FLORIDA DEPARTMENT OF TRANSPORTATION
RIGHT OF WAY SURVEYING AND MAPPING

RIGHT OF WAY MAP

COUNTY ROAD NO. 65 GADSDEN COUNTY

	BY	DATE	APPROVED BY	DATE
PRELIM	J. BUSH	12-12-91		
FINAL	N/A	N/A	R. B. Hood — DISTRICT SURVEYOR ADMINISTRATOR	4-13-93
CHECKED	R.G.	1-23-92		

MAPS PREPARED BY THIRD DISTRICT
FIELD BOOK NO.'S 20005645, 10005974
W.P.I. NO. 3123086 SCALE: 1" = 50'

SECTION 50060-2601 SHEET 1 OF 2

WILLACOOCHEE CREEK BRIDGE NO. 500011 AND CAMEL CREEK BRIDGE NO. 500010 ON C.R. 65

50060 2601 2 of 2

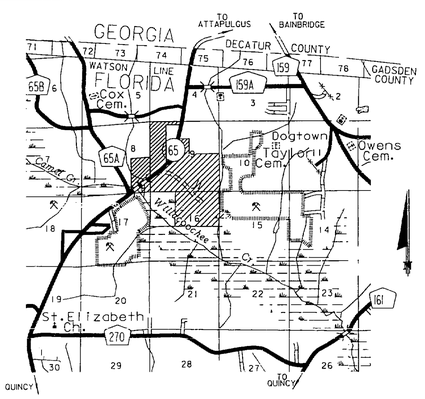

PARENT TRACT OF PARCEL 100
NOT TO SCALE

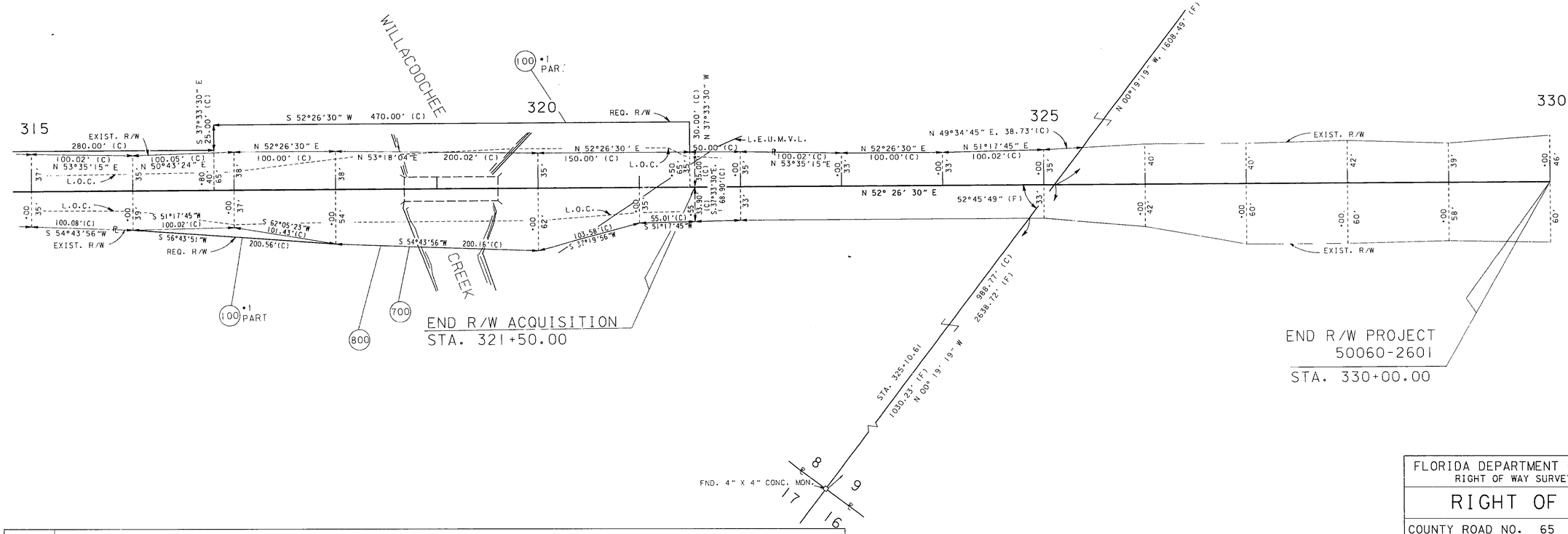

F.A. PROJECT NO.	SHEET NO.
BRF-387(-2)	

TABLE OF OWNERSHIPS

PARCEL NO.	SHEET NO.	NAME	AREA TAKEN	REMAINDERS RIGHT	REMAINDERS LEFT	COMMENTS	RECORDING DATA
100	1,2	FLORIDIN COMPANY	15,600 S.F.	—	—		O.R.B. 426, PG. 118
700	1,2	GADSDEN COUNTY	1.422 AC.	—	—	TEMP. CONST. EASE.	
800	1,2	TRUSTEES OF THE INTERNAL IMPROVEMENT					
		TRUST FUND	3.102 AC.	—	—		O.R.B. 428, PG. 499

REVISION	BY	DATE
REV. 100,700,800	E.L.M.	1-26-94

FLORIDA DEPARTMENT OF TRANSPORTATION
RIGHT OF WAY SURVEYING AND MAPPING

RIGHT OF WAY MAP

COUNTY ROAD NO. 65 GADSDEN COUNTY

	BY	DATE	APPROVED BY	DATE
PRELIM	J. BUSH	12-12-91	R. S. Hood	4-13-93
FINAL	N/A	N/A	DISTRICT SURVEYOR ADMINISTRATOR	
CHECKED	R.G.	1-23-92		

MAPS PREPARED BY THIRD DISTRICT
FIELD BOOK NO.'S 20002849, 10002974
W.P.I. NO. 3123086
SCALE: 1" = 50'
SECTION 50060-2601
SHEET 2 OF 2

WILLACOOCHEE CREEK BRIDGE NO. 500011 AND CAMEL CREEK BRIDGE NO. 500010 ON C.R. 65