FED. ROAD DIV. No.	STATE	F A PROJECT NO.	FISCAL YEAR	SHEET No.
3	FLA.			1

Book Nº 1018189
1018190

TABLE OF OWNERSHIPS

Parcel No.	Sheet No.	Name	Area Taken	Remainders Right	Remainders Left	Comments
700.1		R.L. Green et al	.57 Ac.	Area Of Parent	Tract-157.44 Ac.	Temp. Const. Ease.
701.1		Adrian C. Fletcher	.07 Ac.	Area Of Parent	Tract-56.13 Ac.	Temp. Const. Ease.

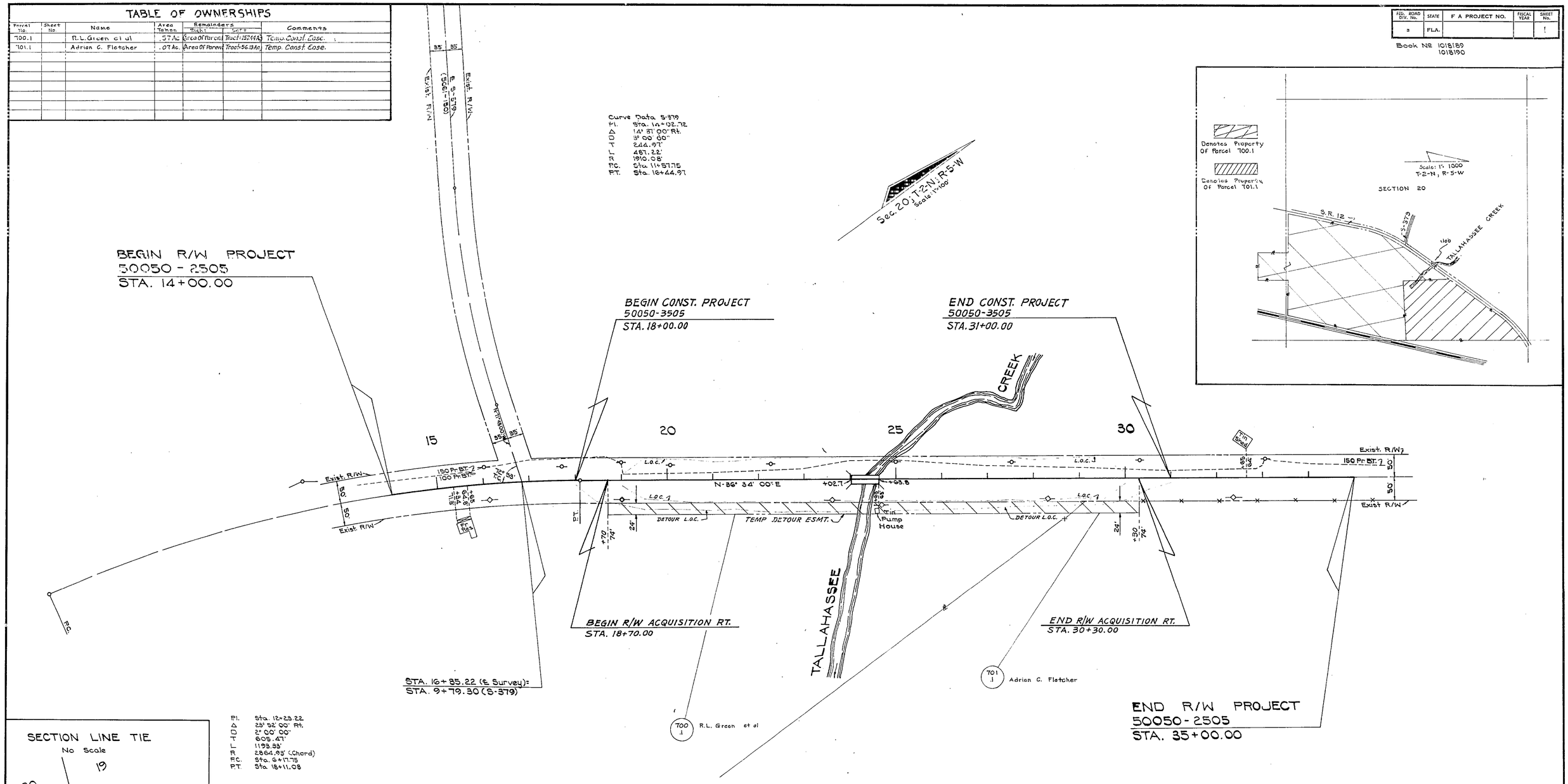

P.I. Sta. 12+23.22
Δ 23° 52' 00" Rt.
D 2° 00' 00"
T 605.47'
L 1193.33'
R 2864.93' (Chord)
P.C. Sta. 6+17.75
P.T. Sta. 18+11.08

SECTION LINE TIE

No Scale

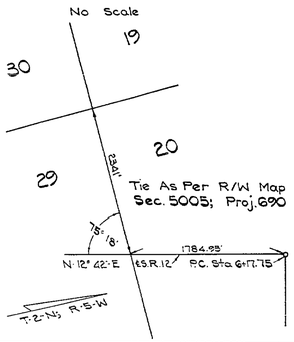

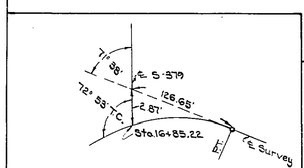

S-379 TIE TO SURVEY

Tie Taken From R/W Map 5061-150

No Scale

REFERENCE POINTS

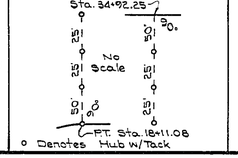

o Denotes Hub w/Tack

UTILITY OWNERS

Power — Talquin Electric Co-op.
Telephone — Quincy Telephone Co.

Bl. Nº 313019

STATE OF FLORIDA
DEPARTMENT OF TRANSPORTATION

RIGHT OF WAY MAP

STATE ROAD No. 12 — GADSDEN COUNTY

	BY	DATE	APPROVED BY	DATE
DRAWN				
TRACED	Alderman	2-2-78	DISTRICT ENGINEER	
CHECKED	P. Cook	2-21-78	ENGINEER OF RIGHT OF WAY	4-3-78
COMPARED				
INDEXED			STATE HIGHWAY ENGINEER	

REVISION	BY	DATE

SECTION 50050 - 2505 — SHEET 1 OF 1

TALLAHASSEE CREEK BRIDGE — Nº 500014