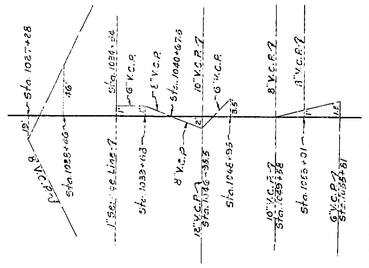

DETAIL OF SANITARY SEWERS
OWNER - CITY OF HAVANA
No Scale

State Road No. 12
P.I. Sta. 542+15.89
Δ 62° 28' Rt.
D 6°00'
T 570.11
L 1041.11'
R 955.366
P.C. Sta 545+36.78
P.T. Sta. 553+77.89

POWER POLES					
STATION	RT.	LT.	STATION	RT.	LT.
1000+75	41'		1047+18		20'
1000+85		40'	1048+14	20'	
1002+82	30'		1048+13		25'
1005+84	30'		1048+98	21'	
1007+02	31'		1049+26		21'
1009+89		48'	1050+51		20.5'
1005+65	34'		1051+35		21'
1011+96	33'		1052+71		23'
1014+60	24'		1053+90		20.5'
1017+53	30'		1056+08		21'
1018+90		26'	1056+30	21.5'	
1020+50	36'		1057+37		28.5'
1021+80	34'		1058+70		31'
1023+40	35'		1059+96		33'
1025+12	39'		1061+20	36'	
1026+81	23'		1063+91	38'	
1028+45	33'		1066+75		31'
1030+07	34'		1067+98	37.5'	
1031+65	29'		1070+06	32.5'	
1033+95	26	22	1072+23	34'	
1034+71		29'	1073+97	32'	
1035+63	26'		1076+10	31'	
1035+67		16'	1078+08	30'	
1036+90		19'	1080+10	20'	
1038+20		16'	1081+95		38.8'
1039+42		16'	1083+10	31'	
1039+48	16'		1084+10	32'	
1039+85	16'		1085+76	30'	
1040+58		16'	1085+92		29'
1041+43		16'	1088+07	20'	
1042+58		17'			
1043+68		16'			
1044+89		16.5'			
1045+95		16'			

Owner - City of Havana

FED. ROAD DIV. No.	STATE	SEC. AND JOB No.	FISCAL YEAR	SHEET No.	TOTAL SHEETS
3	FLA.	50040-2503	'60	1	6

P.I. Sta. 1025+49.39
Δ 69° 59' Lt.
D 3° 30'
T 1146.08'
L 1999.52'
R 1637.23'
P.C. Sta. 1014+03.31
P.T. Sta. 1034+02.83

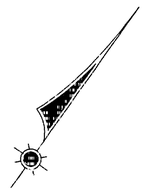

SEC. 34, T-3-N, R-2-W
SCALE: 1" = 100'

BEGIN SURVEY
STATION 399+80.27 =
STA. 553+77.89, S.R. NOS. 12 & 63

H A V A N A

STA. SOUTH 557+52.79

Exist. R/W

℄ S.R. No. 63

Tallahassee 5640

50'

100'

N 31° 35' 25" E. 555'

T to C

P.C.

P.T.

STA. 400+00 = STA. 1000+00 AH'D.

392.83'

CITY LIMITS

HAVANA

90°

Iron Pipe

NE Cor. of SE¼ of SW¼

Exist. R/W 3

℄ S.R. No. 12

545

P.C. 35 33 Curve

540

530

60'

60'

Exist. R/W 3

Proj. R/W 3

1005

1000

10.28'

Exist. R/W 3

Req. R/W 3

1010

1015

1020

Exist. Maint. R/W

69.45 R

69° 30' 00"

N 68° 02' 45" E

Bearing Equation
N. 68° 56' 55" E. Back =
N. 69° 02' 45" E. Ahead

Exist. Maint. R/W

Exist. R/W 3

Req. R/W 3

P.C.

P.T.

5%

E. Rt. Rdwy. 2

20.25'

13.75

L Req. R/W

Fr. Res.

E. Rt. Rdwy. Sta. 1014+25.65
Sur. Sta. 1015+00

Rt. R/W
P.I. Sta. 1014+38.31
Δ 13° 11' 03" Lt.
D 1° 36' 16"
T 341.69
L 680.35'
R 2956.66
P.C. Sta. 1010+99.65 (Rt. R/W)
= Sta. 1011+26.77 (℄ Surv.)
P.C.C. Sta. 1017+80.00

BEGIN DITCH
STA. 30+00.00 =
STA. 1025+36.50 ℄ S.R. 63

1025

Exist. R/W 3

Req. R/W 3

S. 50° 26' 34" E.

S. 22° 08' 34" E.

S. 32° 54' 39" E.

N. 7° 00' 21" W.

S. 35° 05' 29" E.

S. 36° 18' 38" E.

S. 22° 29' 29" E.

S. 29° 02' 59" E.

13 TH AVE

SHORT

MAIN ST.

EAST

CONVERS ST.

PLANTERS SUBDIVISION
P.B. 1, Pg. 107

BEGIN ℄ CONST.
STA. 34+60.00
(Survey Line)

NOTE: THESE DRAINAGE EASEMENTS ARE TO BE ACQUIRED BY TOWN OF HAVANA

ADDITION TO
PLANTERS SUBDIVISION
PLAT BOOK 1, PAGE 139

P.I. Sta. 35+60.91
Δ = 2° 11' 30" Lt.

MATCH LINE
STA. 38+50.00

Survey Line

Req. R/W

P.I. Sta. 38+03.71
Δ = 6° 03' 30" Rt.

P.I. Sta. 37+66.00
Δ = 13° 39' 29" Rt.

STA. 39+34.74 (℄)
STA. 139+39.19 (E)

℄ Survey Line

Req. R/W

℄ Const.

MATCH LINE
STA. 38+50.00

END DITCH
STA. 41+00.00

END ℄ CONST.
STA. 1411+05.54

Pipe

Sta. 35+78.66
259.37 Lt.

Sta. 35+78.66
259.37 Rt.

Rt. R/W 3 Sta. 30+46.16
Δ = 28° 13' 10" Rt.

Rt. R/W 3 Sta. 31+02.36
Δ = 28° 29' 22" Lt.

Rt. R/W 3 Sta. 31+28.56
Δ = 28° 29' 22" Lt.

P.I. Sta. 37+66.00
Δ = 13° 39' 29" Rt.

P.I. Sta. 38+03.71
Δ = 6° 03' 30" Rt.

P.I. Sta. 35+60.91
Δ = 2° 11' 30" Lt.

STATE OF FLORIDA
STATE ROAD DEPARTMENT

RIGHT OF WAY MAP

STATE ROAD No. 63 GADSDEN County

	By	Date
Drawn		
Traced	W.P.	5-1-61
Checked		
Compared		
Indexed		

Approved By / Date
DISTRICT ENGINEER
ENGINEER OF RIGHTS OF WAY
STATE HIGHWAY ENGINEER

SECTION 50040-2503 SHEET 1 OF 6

REVISION	BY	DATE
5TH ST. S.W.	I.C.	10-18-65
DITCH	BW	2-15-83
	HRN-FAM	6-11-63
E. Rt. R/W 3	HRN-FAM	5-21-63

HAVANA TO THE GEORGIA LINE

State Road No. 63
P.I. Sta. 574+85.25
Δ 67° 48' Lt
D 2° 00'
T 1925.70'
L 3390.80'
R 2864.93'
P.C. Sta. 555+59.55
P.T. Sta. 589+50.35

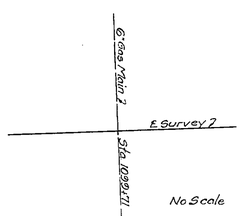

DETAIL OF GAS MAIN
OWNER Southern Georgia Gas Co.

P.I. Sta. 1005+52.09
Δ 37° 21' 30" Rt.
D 3° 27'
T 561.54'
L 1082.85'
R 1661.00'
P.C. Sta. 999+90.55
P.T. Sta. 1010+73.40

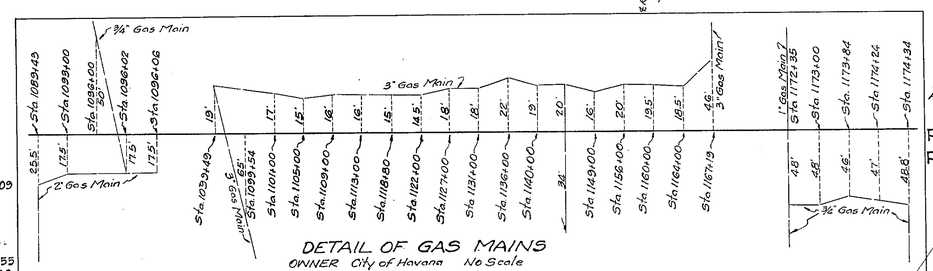

DETAIL OF GAS MAINS
OWNER City of Havana No Scale

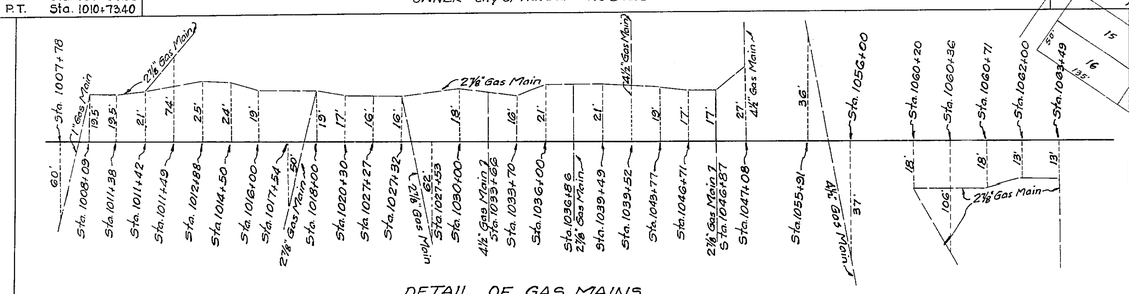

DETAIL OF GAS MAINS
OWNER City of Havana No Scale

FED. ROAD DIV. No.	STATE	SEC. AND JOB No.	FISCAL YEAR	SHEET No.	TOTAL SHEETS
3	FLA.	50040-2503		2	6

P.I. Sta. 1025+49.39
Δ 69°-59' Lt.
D 3°-30'
T 1146.08'
L 1999.52'
R 1637.28'
P.C. Sta. 1014+03.31
P.T. Sta. 1034+02.83

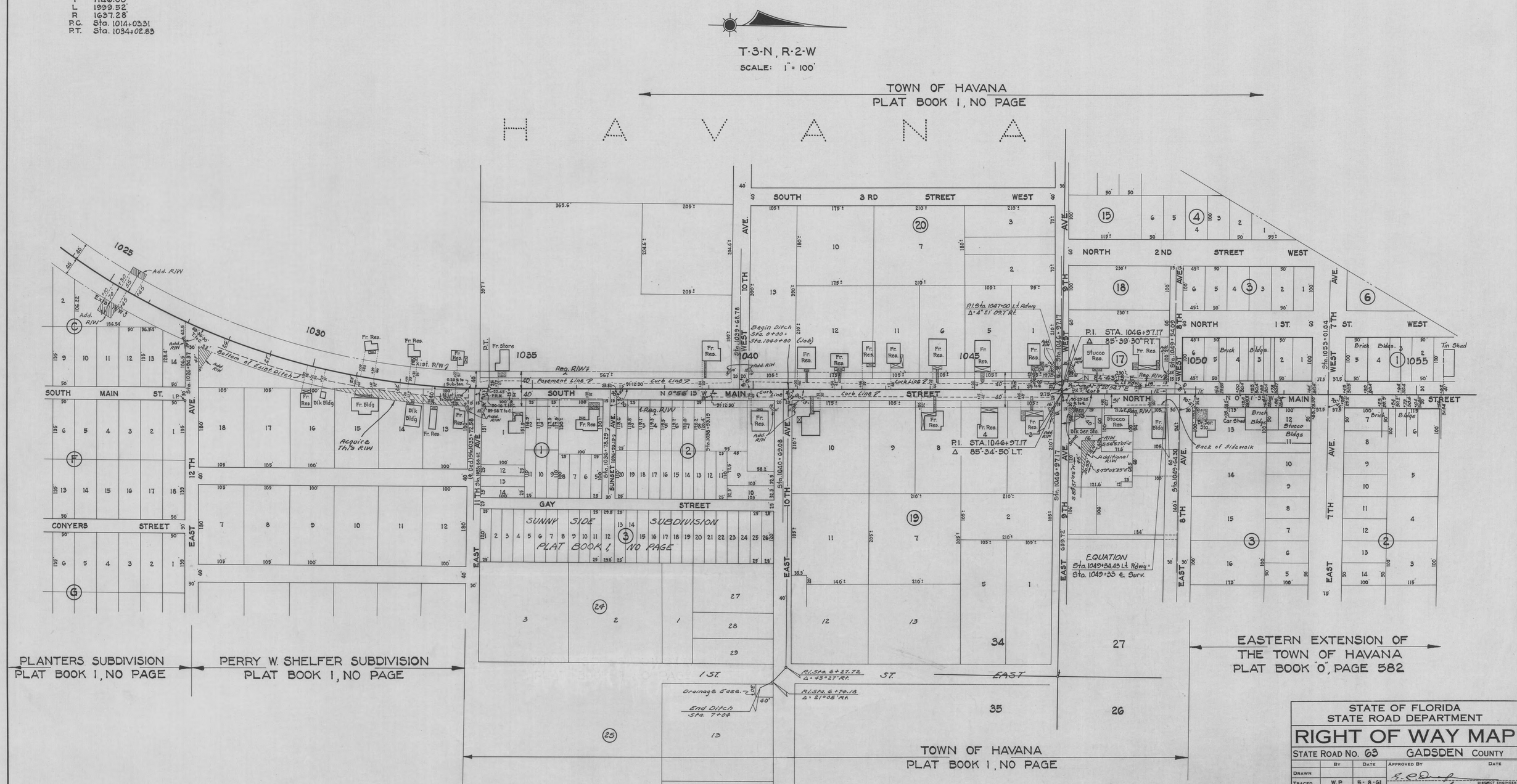

REVISION	BY	DATE
Curb Line	B.W.-T.D.W.	11-17-64
Additional R/W	S.C.-T.D.W.	4-21-64
Add. R/W & Ditch	P.R.M.-T.D.W.	8-26-63
Additional R/W	P.R.M.-T.D.W.	6-28-63

STATE OF FLORIDA
STATE ROAD DEPARTMENT

RIGHT OF WAY MAP

STATE ROAD No. 63 GADSDEN COUNTY

	BY	DATE	APPROVED BY	DATE
DRAWN				
TRACED	W.P.	5-8-61	DISTRICT ENGINEER	
CHECKED			4-2-63 ENGINEER OF RIGHTS OF WAY	
COMPARED				
INDEXED			STATE HIGHWAY ENGINEER	

SECTION. 50040-2503 SHEET 2 OF 6

HAVANA TO GEORGIA LINE

FED. ROAD DIV. No.	STATE	SEC. AND JOB No.	FISCAL YEAR	SHEET No.	TOTAL SHEETS
3	FLA.	50040-2503		2	6

P.I. Sta. 1025+49.39
Δ 69°-59' Lt.
D 3°-30'
T 1146.08'
L 1999.52'
R 1637.28'
P.C. Sta. 1014+03.31
P.T. Sta. 1034+02.83

T-3-N, R-2-W
SCALE: 1" = 100'

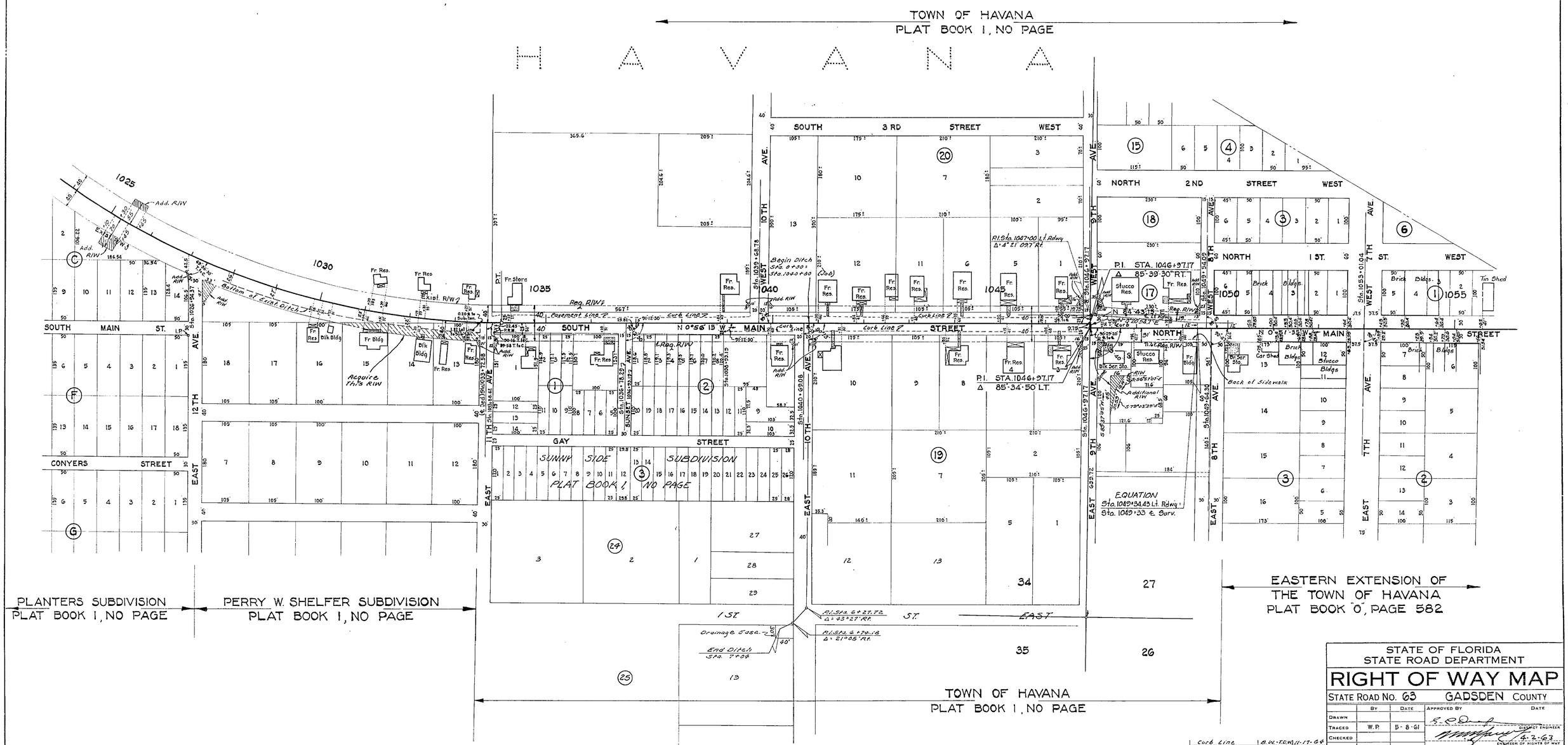

Revision	By	Date
Curb Line	B.W.-T.D.W.	11-17-64
Additional R/W	S.C.-T.D.W.	4-21-64
Add. R/W & Ditch	P.R.M.-T.D.W.	8-26-63
Additional R/W	P.R.M.-T.D.W.	6-28-63

STATE OF FLORIDA
STATE ROAD DEPARTMENT

RIGHT OF WAY MAP

STATE ROAD No. 63 GADSDEN COUNTY

	By	Date	Approved By	Date
Drawn				
Traced	W.P.	5-8-61		
Checked				
Compared				
Indexed				

DISTRICT ENGINEER
4-2-63
ENGINEER OF RIGHTS OF WAY
STATE HIGHWAY ENGINEER

SECTION 50040-2503 SHEET 2 OF 6

HAVANA TO GEORGIA LINE

TELEPHONE POLES								
STATION	RT.	LT.	STATION	RT.	LT.	STATION	RT.	LT.
1011+96	33'		1059+95		25'	1190+63	44'	
1014+50	34'		1060+35		25'	1193+62	43'	
1017+53	30'		1062+23		36'	1195+95	44'	29', 44'
1020+50	36'		1063+39		35'	1201+50	39'	
1021+80	34'		1065+55		35'	1204+51	45'	
1023+40	35'		1066+22		35'	1207+32	38.5'	
1025+12	39'		1068+89		39.5'	1211+46		36'
1026+81	23'		1076+52		39.8'	1224+38		45.5'
1027+13	32'		1077+90		38.8'	1228+47		45'
1028+48	33'		1079+33		39'	1233+26		40'
1030+07	34'		1080+71		39'	1235+74		41'
1031+65	29'		1083+48		38'	1238+34		40'
1033+65	26'		1084+96		37'	1243+11		38'
1033+96	[illegible]		1086+35		36.5'	1245+45	34'	
1035+67		16'	1087+70		33.5'	1247+05	35'	
1036+90		16'	1089+08		46.5'	1252+65	30'	
1037+86	17'		1090+48		61.5'	1257+28	78'	
1038+20		16'	1099+44		32'	1261+73	60'	
1039+42		16'	1128+45		56'	1266+24	42'	
1039+48	16'		1129+71		27.7'	1271+33	39.5'	
1039+85	16'		1130+81		29'	1274+12	39'	
1040+53		16'	1130+98		37'	1276+49	49'	
1041+46		16'	1132+15		31.4'	1280+68	52'	
1042+56		17'	1133+44		33'	1282+63	38'	
1043+68		16'	1134+79		30'	1287+40	48'	
1044+89		16.5'	1137+85	24'		1292+90	42.5'	
1045+92	20'		1144+41		26'	1298+31		41'
1045+95		16'	1149+34		27'	1302+85		46'
1046+83		26'	1154+80	42'		1307+37		46'
1047+10		36'	1157+65	43.5'		1325+15	37.5'	
1048+14	20'		1160+69	44.2'				
1048+19		20'	1163+05	44.5'				
1049+88	20'		1166+68	44.5'				
1051+13	20.5'		1169+69	44.5'				
1052+61	21'		1172+72	44.8'				
1053+42	21'		1175+63	43'				
1054+23	21.3'		1178+65	43.5'				
1055+62	22.5'		1181+59	44'				
1057+29		28.5'	1184+69	42.5'				
1057+30	21.5'		1190+60		44'			

Owner - Southern Bell Telephone Co.

STATE OF FLORIDA STATE ROAD DEPARTMENT			
RIGHT OF WAY MAP			
STATE ROAD NO. 63	GADSDEN COUNTY		
	BY	DATE	APPROVED BY / DATE
DRAWN			DISTRICT ENGINEER
TRACED	P.R.M. W.P.	2-23-62	ENGINEER OF RIGHTS OF WAY 4-2-63
CHECKED			STATE HIGHWAY ENGINEER
COMPARED			
INDEXED			

REVISION	BY	DATE
Area Disclaimed	S.C.-T.O.W.	1-9-64
R/W	R.R.M.	11-19-63
Add. R/W	P.R.M.-T.O.W.	9-9-63
Add. R/W & Ditch	P.R.M.-T.O.W.	8-23-63
Subdivision	P.R.M.-T.O.W.	7-24-63
	P.R.M.-T.O.W.	7-11-63

SECTION. 50040-2503 SHEET 3 OF 6

FED. ROAD DIV. No.	STATE	PROJECT No.	FISCAL YEAR	SHEET No.
3	FLA.	50040-2503		3

HAVANA TO THE GEORGIA LINE

FED. ROAD DIV. No.	STATE	PROJECT No.	FISCAL YEAR	SHEET No.
3	FLA.	5004.1-2503		4

Scale 1"=100'

Conc. Mon.

Add. R/W

Rad. R/W 2

& Survey 2

Sta. 1203+78

Sta. 1179 +80.20

SAME

Sta. 1304+21.34 & Paved Road 3

Exist. R/W 2

1180 1190 1200 1210 1220 1230 1240 1250 1260 1270 1280 1290 1300 1310

1185+42.47 Rt. (35'x21.9') Fr. Res.

1130+01.90 Rt. (6'x4') Outhouse

1186+73.66 Rt. (39.5'x16') Fr. Res.

1208+52.49 Rt. (28'x26') Blk. Bldg.

1210+86.66 Rt. (25'x22') Fr. Res.

Sta. 1220+73.78 & Graded Road

P.I. Sta. 1220+73.78
Δ = 0°10' Lt.

N 6°30'00" E 583.98'

BG. 0.0 Conc. Mon.

1228+05.10 Rt. (37'x30.5') Fr. Res.

1228+36.100 Rt. (16'x12') Chicken House

1229+10.60 Rt. (6'x16') Chicken House

1239+99.70 Rt. (18'x10') Fr. Barn

1248+88.53 Lt. (475'x31') Blk. Bldg.

1254+20.59 Lt. (35'x27') Fr. Res.

0+00 (1244+00) - 1+48, S 37°13'35" E
30' Req. R/W

Conc. Mon.

62°57'

N 62°36'25" E Exist. R/W 1

Sta. 1250+65.51

Sta. 1219+22.00

1219.60'

Iron Pipe

Sta. 1310+42.02

P.I. Sta. 1266+80.66
Δ = 0°05' Lt.

1277+53.90 Rt. (45'x40.5') Fr. Res.

Additional R/W See Detail Below

Req. R/W

N 62°22'25" E Exist. R/W & Req. R/W

1286+01.87 Rt. (61'x44.5') Fr. Barn

1287+40.34.5' Rt. (54'x36') Fr. Barn

1288+08, 84.5' Rt. (28'x37') Fr. Barn

1290+74.79.5 Rt. (40'x20') Fr. Res.

1303+20.26.5' Rt. (32'x35') Fr. Res.

0+00 (1310+00) - 0+54.12, N 67°02'35" W
0+54.12 - 1+12, N 89°58'35" W
30' Req. R/W

Exist. R/W

Sta. 1310+42.02

P.I.	Sta. 1262+21.34
Δ	32°44' Lt.
D	1°30'
T	1380.25'
L	2648.89'
R	3820.83'
P.C.	Sta. 1248+51.03
P.T.	Sta. 1289+99.98

BORROW PIT NO. 3

All Angles Not Shown = 90°

NW¼ OF NW¼

SW¼ OF NW¼

30' Haul Route

I.P.

BORROW PIT NO. 3-EXT.
Pit Angles = 90°

Sec. 13, T-3-N, R-2-W
Sec. 18, T-3-N, R-1-W

BORROW PIT NO. 1

Scale 1"=400'

NW¼ of SE¼

SW¼

BORROW PIT NO. 2-A
Note: This Pit Consists of Superseding Borrow Pit No. 2

North R/W Line of S.R. 12-8

Sec. 13, T-3-N, R-2-W

T-3-N
Scale 1"=400'

Graded Rd.

133°34'05"

Iron Pipe

105°36'24"

67°05'51"

53°43'38"

Detail of Additional R/W
Scale 1"=50'

P.I.	Sta. 1334+12.44
Δ	47°12' Lt.
D	3°23'
T	739.27'
L	1395.09'
R	1693.72'
P.C.	Sta. 1326+82.47
P.T.	Sta. 1340+77.56

30+00 (1326+82.47) - 30+59.15, N 67°02'35" W
30+59.15 - 31+68.18, N 85°05'55" W
31+68.18 - 34+56.51, S 58°48'40" W
34+56.51 - 39+79.73, N 65°22'31" W
39+79.73 - 43+75.00, S 17°15'33" W
Req. R/W = 20ft. Lt. & 20ft. Rt.

END JOB
STATION 1340+64.68

Sta. 1340+64.68

Sta. 1347+47.82

Sta. 1313+32.54

Exist. R/W 2

Exist. R/W 1

Req. R/W

1310 1320 1330 1340

1322+03.92 S.R. (27'x11') Fr. Bldg.

1323+38.43 Lt. (36'x38') Fr. Res.

1324+48.54 Rt. (38'x20') Fr. Res.

1327+70.21

1330 Acquire This R/W

Sta. 1339+22.63

Sta. 1334+22.63

53.1' to ℄ Iron Pin

To Bainbridge

LOT 104

LOT 89

LOT 103

LOT 90

SEE DETAIL SHEET 5

Scale Detail A 1"=20'

FLORIDA

GEORGIA

Iron Pipe

Exist. R/W 2

Exist. R/W 1

Req. R/W

SR 91 (US 27)

Lexis R/W

TRIANGULATION
STA DARSEY
SEE DETAIL SHEET 5

To Concord

To Cairo

R.M. ℄ 2-3

R-2-W
R-1-W

Sec. 7 Sec. 6

POWER POLES

STATION	RT.	LT.	STATION	RT.	LT.
1102+91	31'		1211+46		36'
1106+05	45.5'		1215+64		38'
1107+44	31'		1216+20	40'	
1110+56	32'		1224+38		45.5'
1110+62		39'	1228+27	64'	
1114+52	38'		1228+86		45'
1119+62		32'	1233+12		39'
1120+30	33.5'		1233+26		40'
1121+50		36'	1235+34		41'
1124+32		43.5'	1236+34		40'
1125+03	31'		1243+11		38'
1129+27	28'		1245+45	34'	
1132+89		24.5	1247+95	35'	
1136+09	22'		1252+25	90'	
1136+62	31'		1257+28	78'	
1137+85	24'		1261+73	60'	
1138+28	34'		1266+24	42'	
1141+58	28'		1271+33	39.5'	
1142+92	22'		1274+12	39'	
1143+20	31'		1276+49	49'	
1144+56		37'	1276+87		49'
1146+21	31'		1280+68	52'	
1149+34		27'	1282+63	38'	
1154+80	42'		1284+67		28.5
1157+65	43.5'		1285+21	40'	
1160+63	44.2'		1287+40	48'	
1162+64		42'	1292+90	42.5'	
1163+05	44.5'		1296+17	36.5'	
1166+68	44.5'		1298+31		41'
1169+69	44.5'		1302+85		46'
1172+76	44.8'		1307+37		46'
1175+63	43'		1311+98	50'	
1178+65	43.5'		1325+16	37.5'	
1181+59	44'		1325+27		36'
1184+63	42.5'		1329+22		40'
1190+60		44'	1339+64	34.5'	
1190+63	44'		1340+28		30'
1193+62	43'				
1193+95	44'	44'			
1196+66	44.5'				
1201+50	39'				
1204+31	45'				
1207+32	38.5'				
1207+73		34.5'			

OWNER Talquin Elec. Coop. Quincy, Fla.

1275 1280

Detail of Additional R/W
Scale 1"=50'

Sta. 1282+86.93 & Graded Rd.

STATE OF FLORIDA
STATE ROAD DEPARTMENT

RIGHT OF WAY MAP

STATE ROAD No. 63 GADSDEN COUNTY

DITCH	BW	2-3-81
Pit Expansion	B.W.-T.O.W.	11-15-65
Borrow Pit No. 3	J.O.-T.O.W.	8-12-65
Borrow Pit No. 2-A	J.O.M.-T.O.W.	7-27-65
R/W	P.R.M.-T.O.W.	3-10-65
R/W	P.R.M.-T.O.W.	2-22-65
	S.C.-T.O.W.	5-22-64
R/W	P.R.M.	11-19-63
Add. R/W & Drives	P.R.M.-T.O.W.	8-23-63
REVISION	BY	DATE

	BY	DATE	APPROVED BY	DATE
DRAWN			S. E. Dunn	
TRACED	P.R.M. W.P.	1-2-66	DISTRICT ENGINEER	
CHECKED				6-2-66
COMPARED			DIVISION OF RIGHTS OF WAY	
INDEXED			STATE HIGHWAY ENGINEER	

SECTION. 50040-2503 SHEET 4 OF 6

HAVANA TO GEORGIA LINE

FED. ROAD DIV. No.	STATE	PROJECT No.	FISCAL YEAR	SHEET No.
3	FLA.	SCAC-2503		5

H A V A N A

MAP OF HAVANA
PLAT BOOK 1, PAGE 42

NORTH 1ST. AVE. — WEST 1ST. ST.

SEABOARD AIR LINE R.R.

EQUATION
℄ Lt. Rdwy Sta. 1059+68.28 Bk. =
℄ Rt. Rdwy Sta. 1059+57.14 Bk. =
℄ Survey Sta. 1059+62.16 Ahd

PI	Sta. 1064+74.82
Δ	34°30' Lt.
D	3°58'
T	502.26'
L	974.32'
R	1432.41'
PC	Sta. 1059+68.86
PT	Sta. 1069+43.22

SEC. 27, T-3-N, R-2-W
Scale 1" = 100'

EXISTING R/W
A PART OF GREEN ACRES P.B. 1, NO PAGE

END JOB
STA. 1340+64.68

℄ 50040-2503

DETAIL
NO SCALE

TRIANG. STA. "DARSEY"

R.M. # 2

EASTERN EXTENSION OF THE TOWN OF HAVANA
PLAT BOOK 1, PAGE 41

TOWN OF HAVANA
PLAT BOOK 1, PAGE 50

SEVENTH AVE. — SIXTH AVE. — FIFTH AVE. — FOURTH AVE. — THIRD AVE. — SECOND AVE. — FIRST AVE.

SHORT STREET

Area To Be Disclaimed

Tallahassee & Quincy

Tin Shed — Brick Bldgs — Stucco Bldgs — Frame Bldgs — Concrete Bldgs — Brick Garage — Tin Shed — Brick Apts. — Brick Store — Iron Pipe — Iron Rod — Iron Axle — Concrete Mon. — Bk. Station — Bk. Vestibule — Bk. Chimney — Bk. Curb Mk. — Bk. Bldg. — Frame Bldg. — Iron Posts — Fr. Bldg. — Fr. Res. — Fr. Barn — Fr. Shed — Fr. Garage — Fr. Store — Fr. Post Office — Fr. Tank — Fr. Pump — Fr. Gas Pump — Fr. Sign — Fr. Platform — Fr. Ramp — Fr. Steps — Fr. Porch — Fr. Canopy — Fr. Addition — Fr. Chimney — Fr. Flue — Fr. Vent — Fr. Window — Fr. Door — Fr. Roof — Fr. Floor — Fr. Foundation — Fr. Wall — Fr. Ceiling — Fr. Beam — Fr. Column — Fr. Stairs — Fr. Railing — Fr. Handrail — Fr. Newel — Fr. Baluster — Fr. Tread — Fr. Riser — Fr. Stringer — Fr. Header — Fr. Trimmer — Fr. Joist — Fr. Rafter — Fr. Purlin — Fr. Ridge — Fr. Collar Beam — Fr. Brace — Fr. Knee Brace — Fr. Gusset — Fr. Plate — Fr. Sill — Fr. Anchor Bolt — Fr. Hold Down — Fr. Strap — Fr. Tie Rod — Fr. Turnbuckle — Fr. Eyebolt — Fr. Shackle — Fr. Clevis — Fr. Thimble — Fr. Cotter Pin — Fr. Nut — Fr. Washer — Fr. Bolt — Fr. Screw — Fr. Nail — Fr. Spike — Fr. Lag Screw — Fr. Wood Screw — Fr. Machine Screw — Fr. Set Screw — Fr. Rivet — Fr. Weld — Fr. Solder — Fr. Braze — Fr. Glue — Fr. Paint — Fr. Primer — Fr. Varnish — Fr. Stain — Fr. Oil — Fr. Grease — Fr. Wax — Fr. Polish — Fr. Clean — Fr. Sand — Fr. Grind — Fr. Cut — Fr. Saw — Fr. Drill — Fr. Hammer — Fr. Chisel — Fr. Plane — Fr. Level — Fr. Square — Fr. Rule — Fr. Tape — Fr. Pencil — Fr. Eraser — Fr. Pen — Fr. Ink — Fr. Paper — Fr. Book — Fr. Map — Fr. Plan — Fr. Drawing — Fr. Blueprint — Fr. Photograph — Fr. Camera — Fr. Film — Fr. Lens — Fr. Shutter — Fr. Flash — Fr. Tripod — Fr. Case — Fr. Strap — Fr. Buckle — Fr. Zipper — Fr. Pocket — Fr. Wallet — Fr. Money — Fr. Coin — Fr. Bill — Fr. Check — Fr. Receipt — Fr. Invoice — Fr. Bill of Lading — Fr. Manifest — Fr. Customs Declaration — Fr. Passport — Fr. Visa — Fr. Ticket — Fr. Boarding Pass — Fr. Luggage Tag — Fr. Suitcase — Fr. Trunk — Fr. Backpack — Fr. Duffel Bag — Fr. Garment Bag — Fr. Hanger — Fr. Clothes — Fr. Shoes — Fr. Socks — Fr. Underwear — Fr. Shirt — Fr. Pants — Fr. Jacket — Fr. Coat — Fr. Hat — Fr. Gloves — Fr. Scarf — Fr. Tie — Fr. Belt — Fr. Suspenders — Fr. Watch — Fr. Ring — Fr. Necklace — Fr. Bracelet — Fr. Earring — Fr. Glasses — Fr. Sunglasses — Fr. Contact Lens — Fr. Hearing Aid — Fr. Cane — Fr. Crutch — Fr. Wheelchair — Fr. Walker — Fr. Prosthesis — Fr. Orthosis — Fr. Brace — Fr. Splint — Fr. Cast — Fr. Bandage — Fr. Dressing — Fr. Ointment — Fr. Medicine — Fr. Pill — Fr. Capsule — Fr. Tablet — Fr. Syrup — Fr. Injection — Fr. Vaccine — Fr. Serum — Fr. Antibiotic — Fr. Antiseptic — Fr. Disinfectant — Fr. Soap — Fr. Shampoo — Fr. Conditioner — Fr. Toothpaste — Fr. Toothbrush — Fr. Floss — Fr. Mouthwash — Fr. Deodorant — Fr. Perfume — Fr. Cologne — Fr. Aftershave — Fr. Lotion — Fr. Cream — Fr. Powder — Fr. Blush — Fr. Eyeshadow — Fr. Mascara — Fr. Eyeliner — Fr. Lipstick — Fr. Lip Gloss — Fr. Nail Polish — Fr. Nail File — Fr. Nail Clipper — Fr. Cuticle Trimmer — Fr. Hair Brush — Fr. Comb — Fr. Hair Dryer — Fr. Curling Iron — Fr. Straightener — Fr. Hair Spray — Fr. Gel — Fr. Mousse — Fr. Hair Color — Fr. Perm — Fr. Relaxer — Fr. Hair Piece — Fr. Wig — Fr. Toupee — Fr. Hair Transplant — Fr. Hair Restoration — Fr. Hair Loss — Fr. Baldness — Fr. Alopecia — Fr. Dandruff — Fr. Seborrhea — Fr. Psoriasis — Fr. Eczema — Fr. Dermatitis — Fr. Rash — Fr. Hives — Fr. Itch — Fr. Scratch — Fr. Bite — Fr. Sting — Fr. Insect — Fr. Spider — Fr. Tick — Fr. Flea — Fr. Mosquito — Fr. Fly — Fr. Bee — Fr. Wasp — Fr. Hornet — Fr. Ant — Fr. Termite — Fr. Roach — Fr. Beetle — Fr. Worm — Fr. Snake — Fr. Lizard — Fr. Frog — Fr. Toad — Fr. Turtle — Fr. Alligator — Fr. Crocodile — Fr. Bird — Fr. Egg — Fr. Nest — Fr. Feather — Fr. Beak — Fr. Claw — Fr. Wing — Fr. Tail — Fr. Leg — Fr. Foot — Fr. Toe — Fr. Heel — Fr. Ankle — Fr. Knee — Fr. Thigh — Fr. Hip — Fr. Waist — Fr. Stomach — Fr. Chest — Fr. Back — Fr. Shoulder — Fr. Arm — Fr. Elbow — Fr. Forearm — Fr. Wrist — Fr. Hand — Fr. Finger — Fr. Thumb — Fr. Nail — Fr. Knuckle — Fr. Palm — Fr. Fingerprint — Fr. Head — Fr. Face — Fr. Forehead — Fr. Eyebrow — Fr. Eyelash — Fr. Eye — Fr. Nose — Fr. Cheek — Fr. Mouth — Fr. Lip — Fr. Tongue — Fr. Tooth — Fr. Gum — Fr. Jaw — Fr. Chin — Fr. Ear — Fr. Hair — Fr. Scalp — Fr. Neck — Fr. Throat — Fr. Voice — Fr. Speech — Fr. Hearing — Fr. Sight — Fr. Smell — Fr. Taste — Fr. Touch — Fr. Pain — Fr. Pleasure — Fr. Emotion — Fr. Thought — Fr. Memory — Fr. Dream — Fr. Sleep — Fr. Wake — Fr. Rest — Fr. Exercise — Fr. Work — Fr. Play — Fr. Study — Fr. Learn — Fr. Teach — Fr. Read — Fr. Write — Fr. Speak — Fr. Listen — Fr. Watch — Fr. Look — Fr. See — Fr. Hear — Fr. Smell — Fr. Taste — Fr. Touch — Fr. Feel — Fr. Think — Fr. Remember — Fr. Forget — Fr. Dream — Fr. Sleep — Fr. Wake — Fr. Rest — Fr. Exercise — Fr. Work — Fr. Play — Fr. Study — Fr. Learn — Fr. Teach — Fr. Read — Fr. Write — Fr. Speak — Fr. Listen — Fr. Watch — Fr. Look — Fr. See — Fr. Hear — Fr. Smell — Fr. Taste — Fr. Touch — Fr. Feel — Fr. Think — Fr. Remember — Fr. Forget

℄ Lt. Rdwy	
PI	Sta. 1058+18.90
Δ	19°44' Rt.
D	7°00'
T	142.45'
L	281.90'
R	819.02'
PC	Sta. 1056+73.45
PT	Sta. 1059+55.35

℄ Rt. Rdwy	
PI	Sta. 1057+90.87
Δ	19°44' Rt.
D	5°42'
T	174.90'
L	346.19'
R	1005.60'
PC	Sta. 1056+15.97
PT	Sta. 1059+62.16

℄ Rt. Rdwy	
PI	Sta. 1057+65.84
Δ	19°44' Rt.
D	6°40'
T	149.56'
L	296.00'
R	859.02'
PC	Sta. 1058+16.28
PT	Sta. 1059+12.28

PI	Sta. 1083+51.97
Δ	20°32' Rt.
D	1°58'
T	686.93'
L	1339.15'
R	2913.49'
PC	Sta. 1086+65.04
PT	Sta. 1100+14.19

PI	Sta. 1334+22.44
Δ	47°12' Lt.
D	3°23'
T	735.97'
L	1398.09'
R	1693.72'
PC	Sta. 1328+82.47
PT	Sta. 1340+77.56

PI	Sta. 335+50.11 (S.R. 63)
Δ	20°00' Rt.
D	1°45'
T	577.32'
L	1142.86'
R	3274.17'
PC	Sta. 329+72.79
PT	Sta. 341+15.65

HAMPTON HEIGHTS
PLAT BOOK 1, PAGE 43

NORTH CITY LIMITS — WASHINGTON ST. — CARVER ST.

WALTERS ST. — SWEET ST.

T-3-N, R-2-W
Scale 1" = 100'

SEE SHEET NO 4 FOR DITCH

SEE DETAIL ABOVE RT.

TRIANGULATION STATION DARSEY

R.M. 2

LOT 104 — LOT 89 — LOT 103 — LOT 90

FLORIDA — GEORGIA

To Bainbridge — To Concord

Area Disclaimed R/W — Additional R/W

Revision	By	Date
F.R.M.-T.O.W. 3-11-65		
F.R.M.-T.O.W. Sta. 6 T.B.M.	BW F.R.M. T.O.W. & Sta. 6 T.B.M.	2-26-65 & 5-22-64
Sta. 6 T.B.M. R/W	F.R.M.	1-9-64 11-19-63
	F.R.M.-T.O.W.	9-9-63
Additional R/W	F.R.M.-T.O.W.	7-31-63
	F.R.M.-T.O.W.	7-24-63
Additional R/W	F.R.M.-T.O.W.	7-15-63
Additional R/W	F.R.M.-T.O.W.	6-28-63

STATE OF FLORIDA
STATE ROAD DEPARTMENT

RIGHT OF WAY MAP

STATE ROAD No. 63 GADSDEN COUNTY

	By	Date
Drawn		
Traced	PRH WP	1-9-62
Checked		
Compared		
Indexed		

Approved By — Date

DISTRICT ENGINEER

ENGINEER OF RIGHTS OF WAY

STATE HIGHWAY ENGINEER

SECTION 50040-2503 SHEET 5 OF 6

HAVANA TO THE GEORGIA LINE

FED. ROAD DIV. No.	STATE	PROJECT No.	FISCAL YEAR	SHEET No.
3	FLA.	50040-2503		6

T-3-N . R-2-W
SCALE: 1" = 100'

MAP OF HINSON
DEED BOOK "O", PAGES 284 & 285

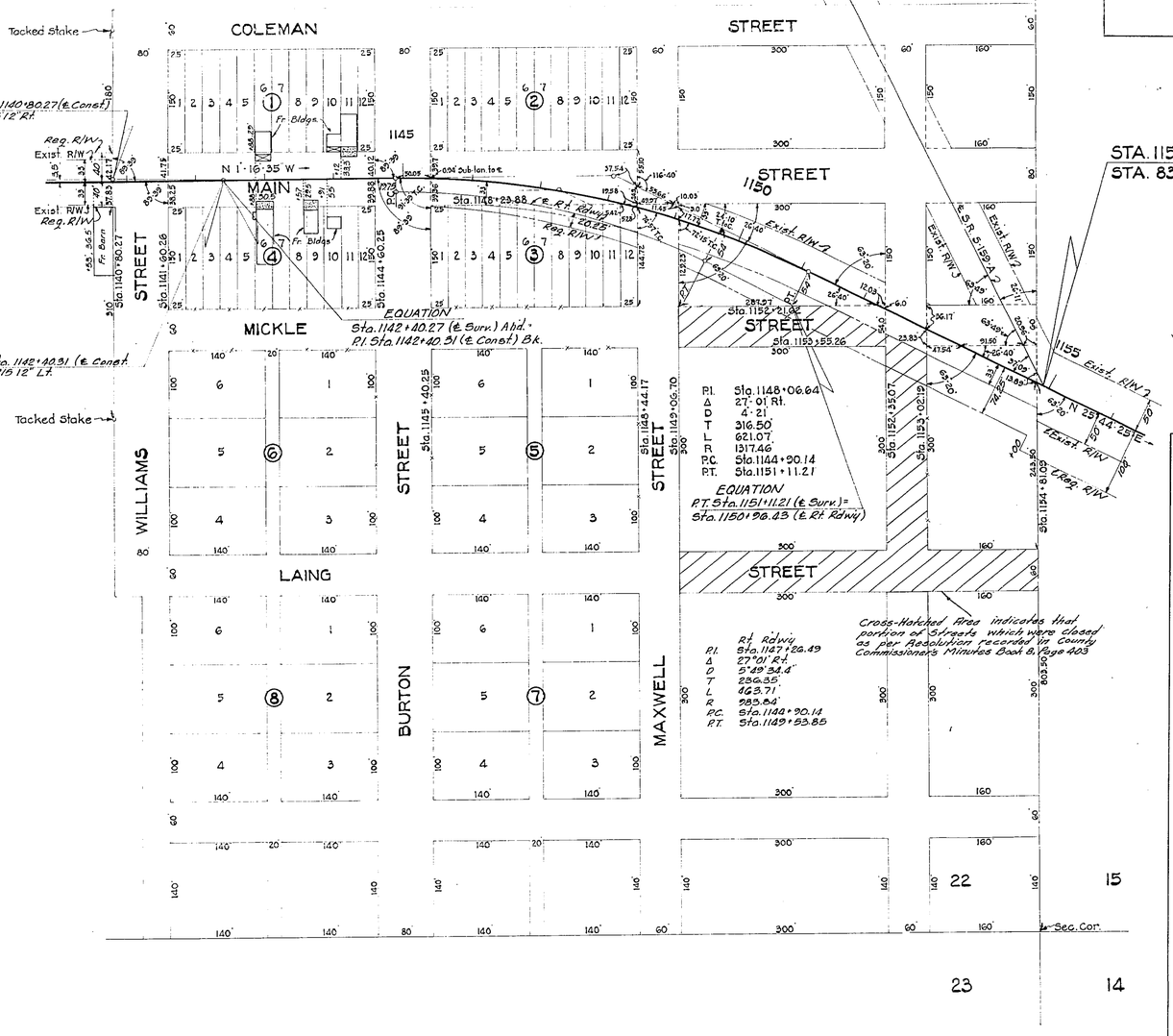

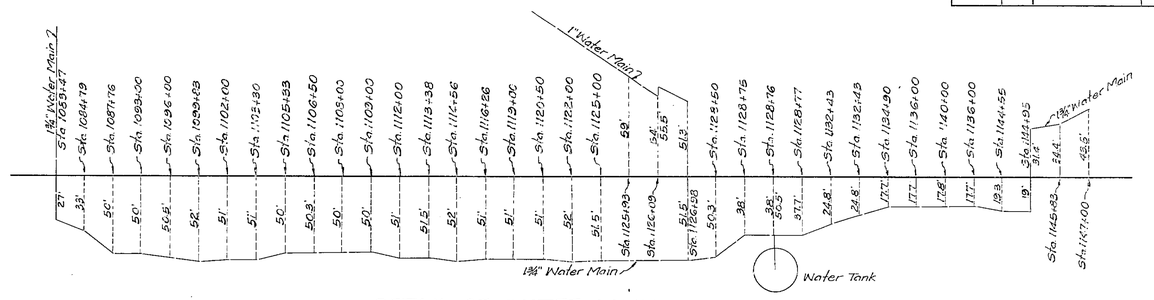

DETAIL OF WATER MAINS
OWNER American Sumatra Tobacco Co. Quincy, Fla.
No Scale

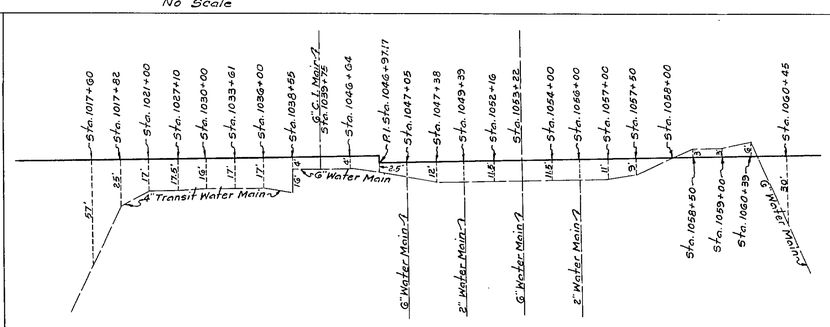

DETAIL OF WATER MAINS
OWNER - City of Havana
No Scale

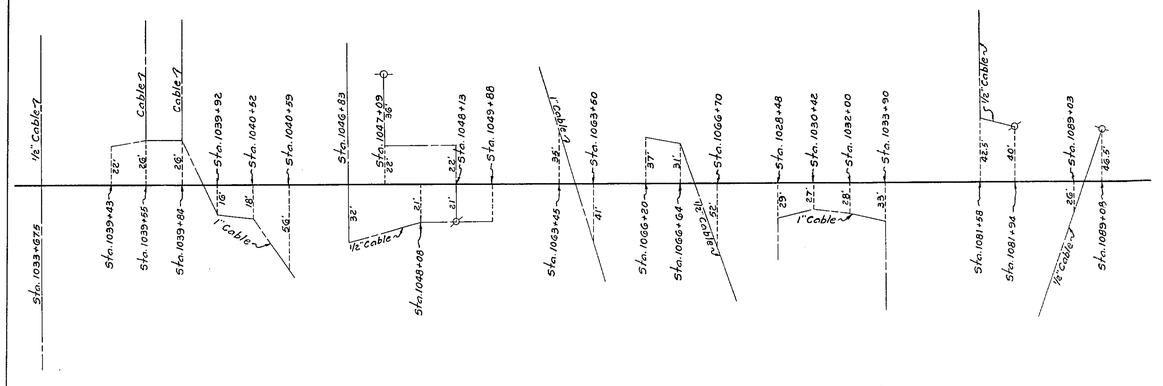

DETAIL OF TELEPHONE CABLES
OWNER - Southern Bell Telephone Co.
No Scale

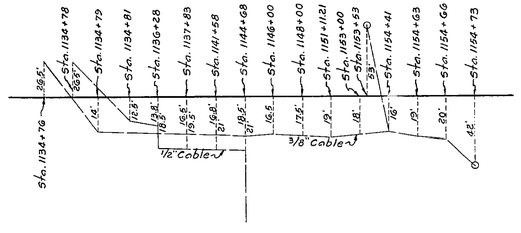

STATE OF FLORIDA
STATE ROAD DEPARTMENT

RIGHT OF WAY MAP

STATE ROAD No. 63 GADSDEN COUNTY

	BY	DATE	APPROVED BY	DATE
DRAWN			R. E. Dunlap	
TRACED	W.P.	2-23-62	DISTRICT ENGINEER	
CHECKED				3-2-62
COMPARED			ENGINEER OF RIGHTS OF WAY	
INDEXED			STATE HIGHWAY ENGINEER	

REVISION	BY	DATE
R/W	S.C. J.H.P.	3-20-64
	P.R.M.	11-19-68

SECTION 50040-2503 SHEET 6 OF 6

HAVANA TO THE GEORGIA LINE