FED. ROAD DIV. No.	STATE	SEC. AND JOB No.	FISCAL YEAR	SHEET No.	TOTAL SHEETS
3	FLA.	5004-	57	1	4

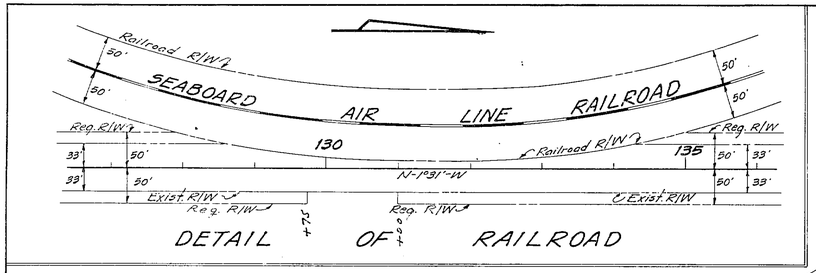

DETAIL OF RAILROAD

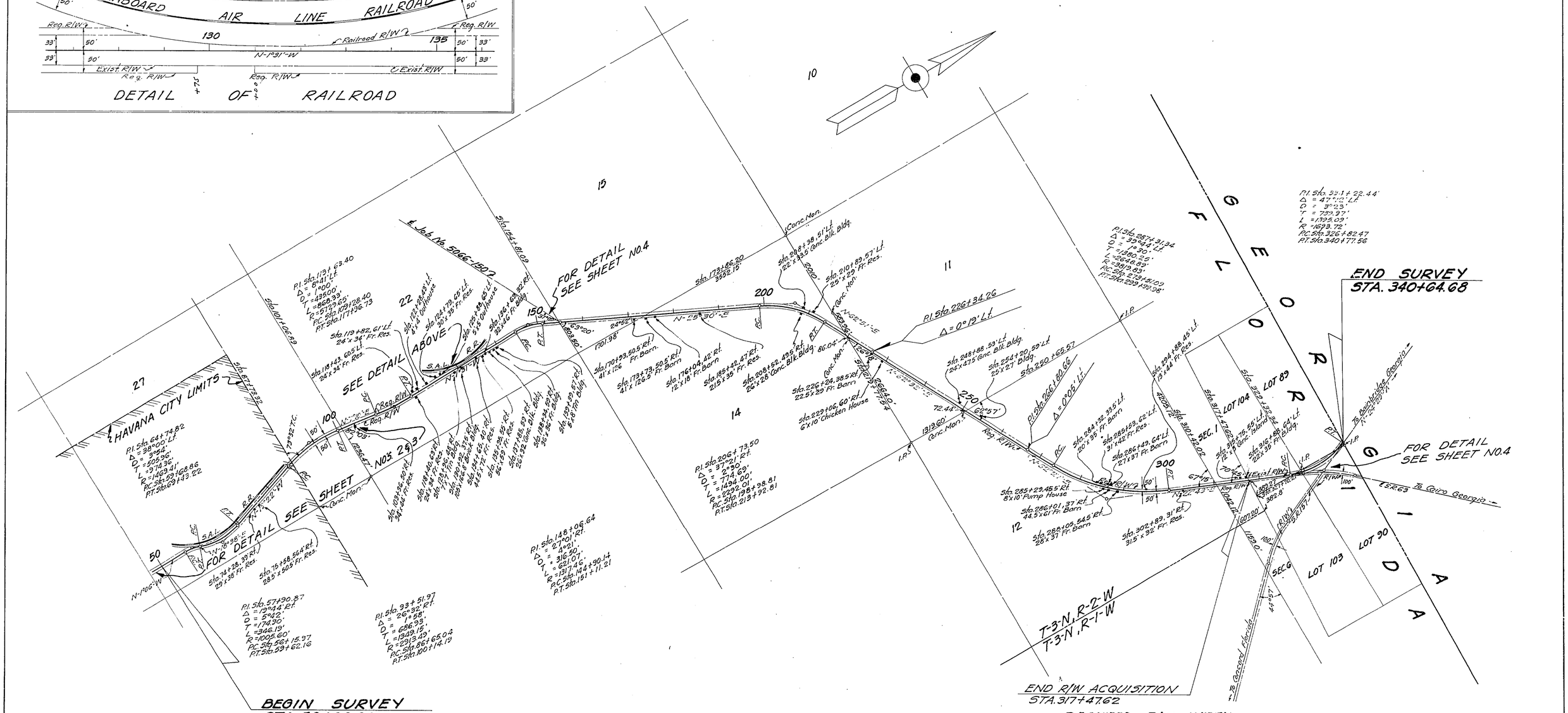

EXISTING R/W

Varies, Rt. ℄ from Beginning of Job to Sta. 56+15.97
33' Rt. ℄ from Sta. 56+15.97 to Sta. 140+80.27
Varies Rt. ℄ from Sta. 141+60.26 to Sta. 146+15±
33' Rt. ℄ from Sta. 146+15± to Sta. 317+47.62
50' Rt. ℄ from Sta. 317+47.62 to End of Job

Varies Lt. ℄ from Beginning of Job to Sta. 88+40±
33' Lt. ℄ from Sta. 88+40± to Sta. 128+60±
Varies Lt. ℄ from Sta. 128+60± to Sta. 134+30±
33' Lt. ℄ from Sta. 134+30± to Sta. 140+80.27
Varies Lt. ℄ from Sta. 141+60.26 to Sta. 149+35±
33' Lt. ℄ from Sta. 149+35± to Sta. 317+47.62
50' Lt. ℄ from Sta. 317+47.62 to End of Job

REQUIRED R/W WIDTH

50' Rt ℄ from Sta. 56+13.97 to Sta. 129+75.00
50' Rt ℄ from Sta. 131+00 to Sta. 208+40.00
45' Rt ℄ from Sta. 208+40.00 to Sta. 209+00
50' Rt. ℄ from Sta. 209+00 to Sta. 317+47.62
50' Lt. ℄ from Sta. 90+10± to Sta. 128+60±
50' Lt. ℄ from Sta. 134+30± to Sta. 285+14.00
50' Lt. ℄ from Sta. 286+13.00 to Sta. 317+47.62

STATE OF FLORIDA
STATE ROAD DEPARTMENT

RIGHT OF WAY MAP

SECTION No. 5004-
ROAD No. 63 GADSDEN COUNTY

SCALE 1"=1000'	NAMES	DATES	APPROVED BY
DRAWN			
TRACED	A.T.B.	3-13-57	A. L. Dieck — DIVISION ENGINEER
INDEXED			
REVISED	P.A.T.	1-7-58	
REVISED	A.W.E.	7-3-59	STATE HIGHWAY ENGINEER

FED. ROAD DIV. No.	STATE	SEC. AND JOB No.	FISCAL YEAR	SHEET No.	TOTAL SHEETS
3	FLA.	5004-	'57	2	4

SEC. 27, T-3-N, R-2-W
SCALE : 1"=50'
SEABOARD AIR LINE RAIL ROAD
Railroad R/W
P.I. Sta. 64+74.82
Δ = 38°00' Lt.
D = 3°54'
T = 505.96'
L = 974.36'
R = 1469.41'
P.C. Sta. 59+68.86
P.T. Sta. 69+43.22
MAP OF HAVANA
PLAT BOOK 1, PAGE 42
Chevrolet Co.
Havana Motor Co.
Havana Motor Co.
Dime Store
Drug Store
Brick Bldg.
Drug Store
Retail Merchants
Tin Shed
Car Shed
MAIN STREET
N-1°05'W
N-18°58'E
Conc. Pump Island
Stucco Ser. Sta.
Car Shed
Super Market
Clothing Store
Jewelry Store
Stucco Bldg.
Brick Buildings
Conc. Blk. Bldg.
Frame Bldg.
Conc. Block Bldg.
Conc.
Conc. Blk. Ser. Sta.
Brick Res.
Fr. Res.
Exist. R/W
Req. R/W
Conc. Blk. Bldg.
Conc. Block Bldg.
Conc. Blk. & Brick Blg.
Brick Bldg.
BEGIN SURVEY
STA. 50+00
SEVENTH STREET
Sta. 53+01.04
SIXTH STREET
Sta. 55+53.96
Sta. 56+13.97
FIFTH STREET
Sta. 59+93.96
Sta. 60+55.55
FOURTH STREET
Sta. 63+93.61
Sta. 63+33.49
SHORT STREET
Iron Pipe
Iron Rod
P.I. Sta. 57+90.87
Δ = 19°44' Rt.
D = 5°42'
T = 174.90'
L = 346.19'
R = 1005.60'
P.C. Sta. 56+15.97
P.T. Sta. 59+62.16
EASTERN EXTENSION OF THE TOWN OF HAVANA
PLAT BOOK 1 PAGE 41
TOWN OF HAVANA
PLAT BOOK 1, PAGE 50
STATE OF FLORIDA
STATE ROAD DEPARTMENT
RIGHT OF WAY MAP
SECTION NO. 5004-
ROAD NO. 63
GADSDEN COUNTY
SCALE 1" = 50'
NAMES
DATES
APPROVED BY
DRAWN
TRACED B.Y.B. 3-15-57
INDEXED
REVISED
REVISED
DIVISION ENGINEER
STATE HIGHWAY ENGINEER

FED. ROAD DIV. No.	STATE	SEC. AND JOB No.	FISCAL YEAR	SHEET No.	TOTAL SHEETS
3	FLA.	5004-	'57	3	4

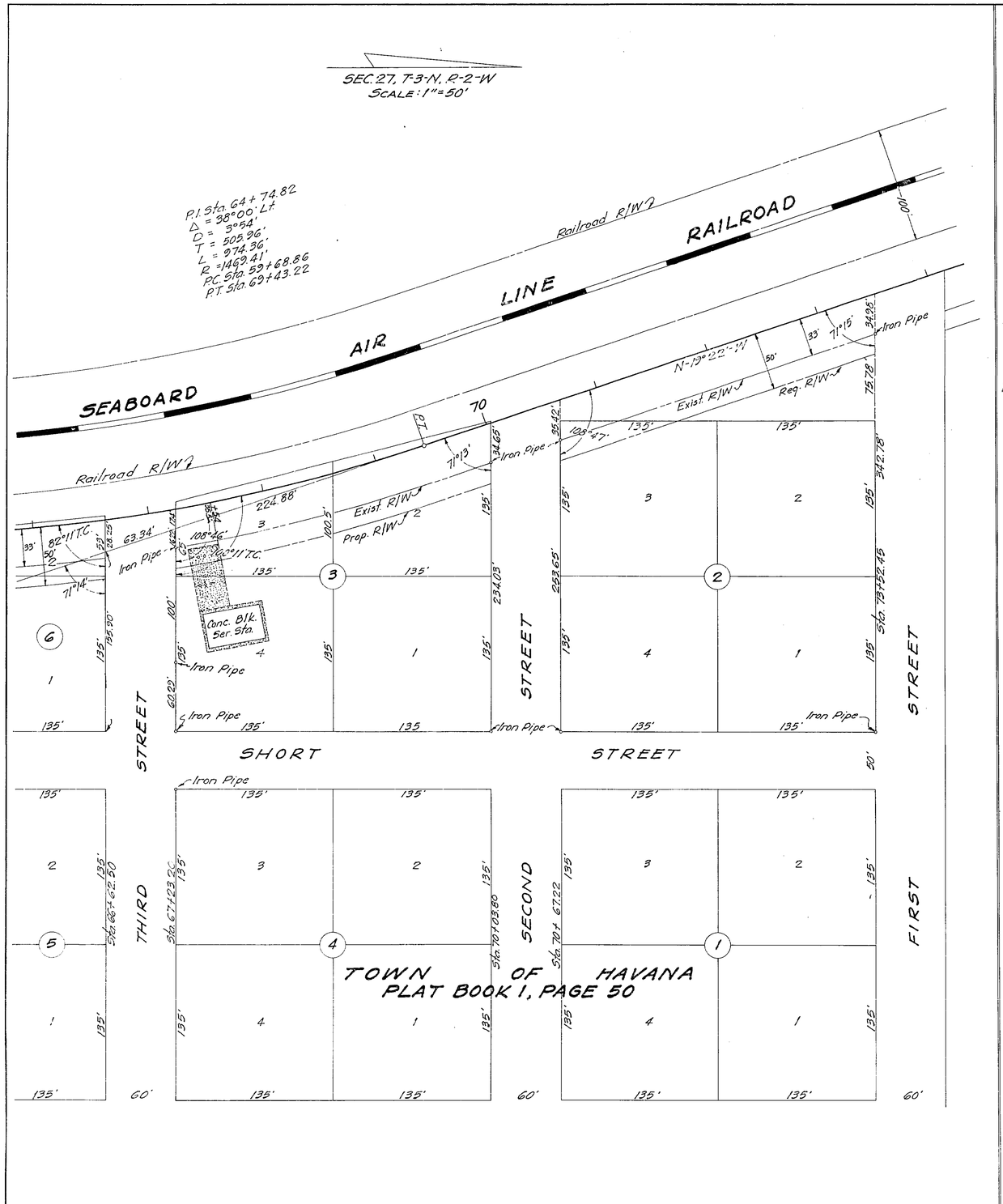

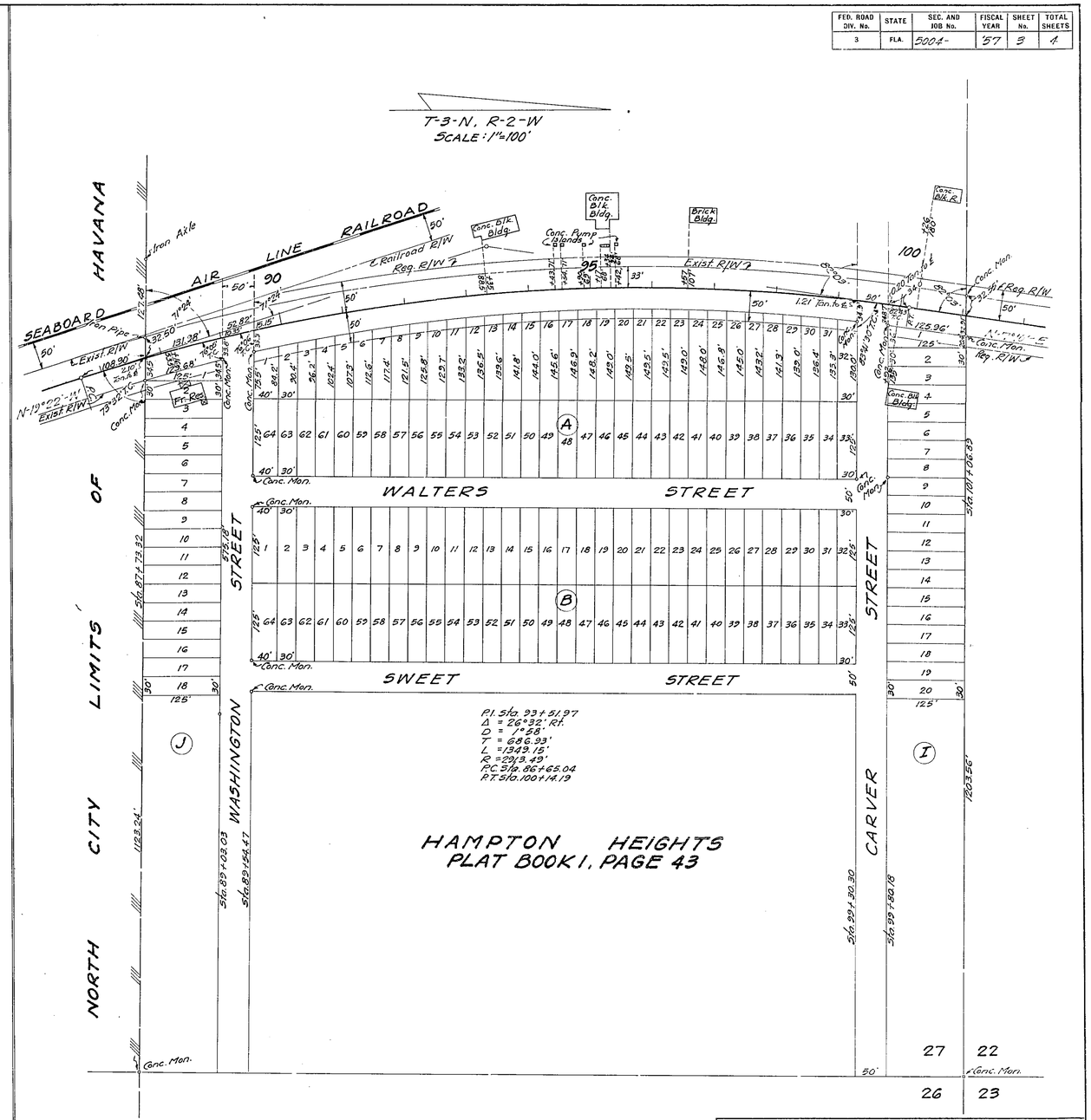

STATE OF FLORIDA
STATE ROAD DEPARTMENT

RIGHT OF WAY MAP

SECTION No. 5004-

ROAD No. 63 GADSDEN COUNTY

SCALE 1"=	NAMES	DATES	APPROVED BY
DRAWN			
TRACED	B.H.B.	3-15-57	DIVISION ENGINEER
INDEXED			
REVISED			STATE HIGHWAY ENGINEER
REVISED			

FED. ROAD DIV. No.	STATE	SEC. AND JOB No.	FISCAL YEAR	SHEET No.	TOTAL SHEETS
3	FLA.	5004-	57	4	4

T-3-N, R-2-W
SCALE: 1"=100'

MAP OF HINSON
DEED BOOK "O", PAGES 284 & 285

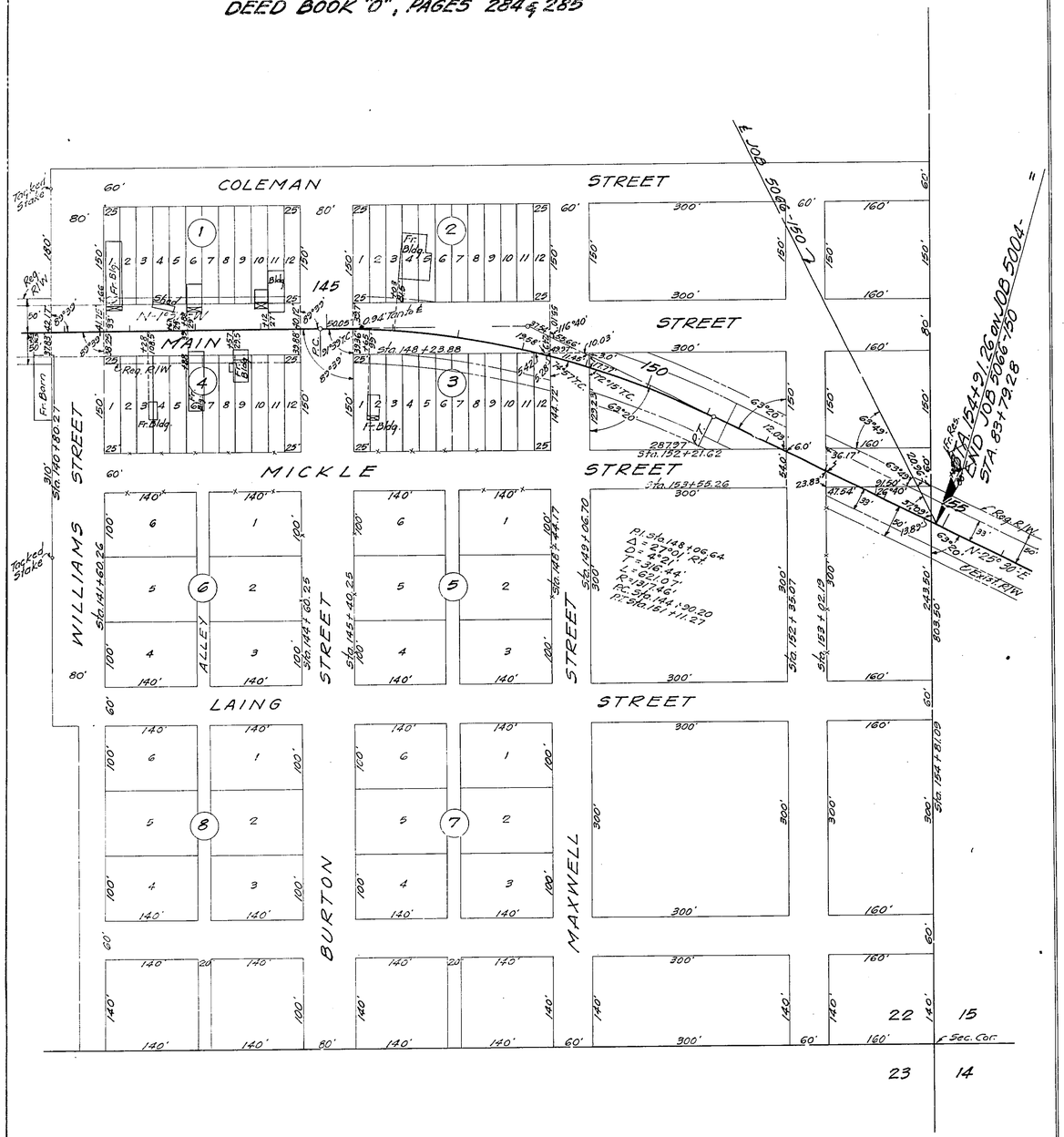

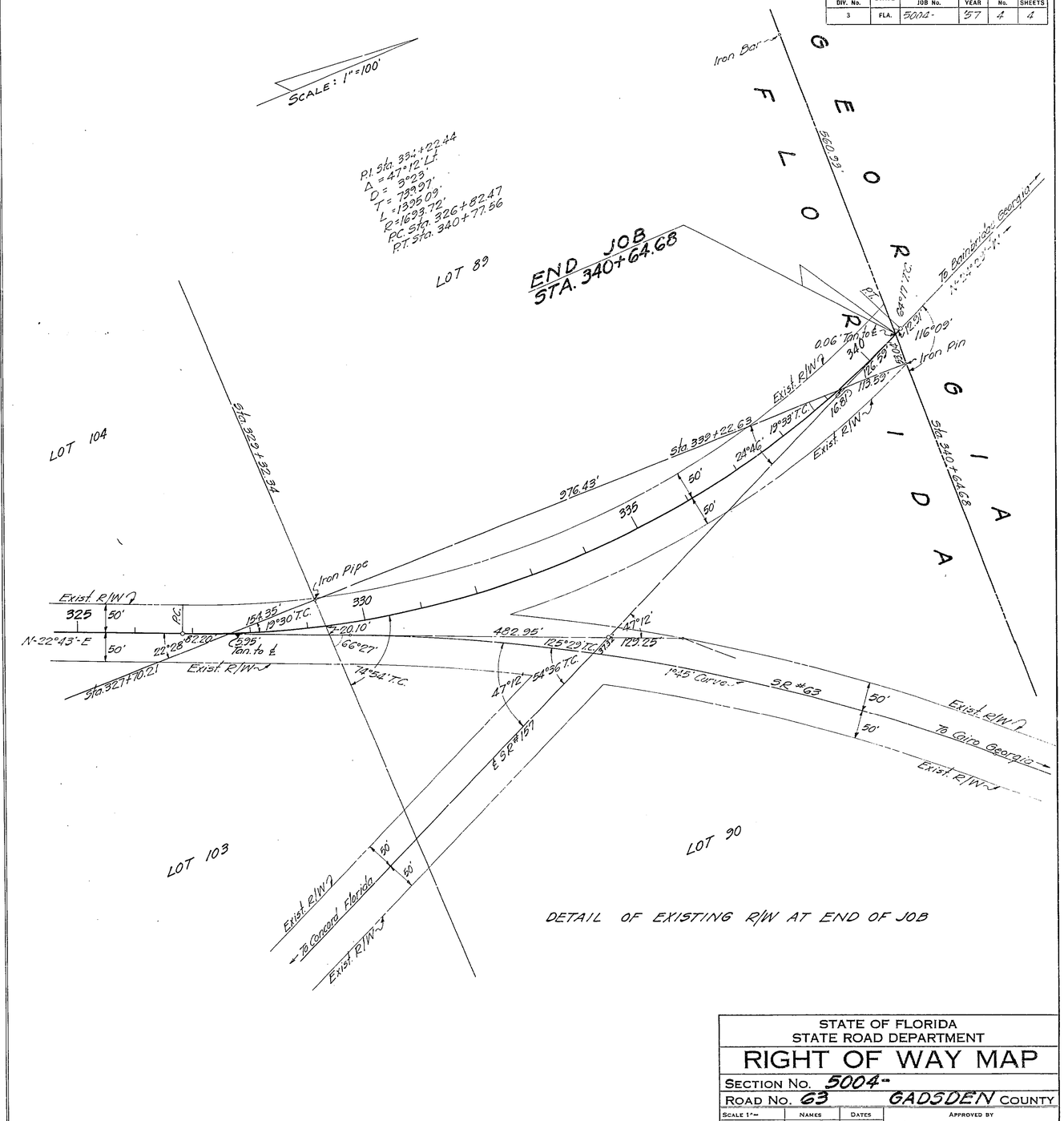

DETAIL OF EXISTING R/W AT END OF JOB

STATE OF FLORIDA
STATE ROAD DEPARTMENT

RIGHT OF WAY MAP

SECTION No. 5004-
ROAD No. 63 GADSDEN COUNTY

	NAMES	DATES
SCALE 1"=		
DRAWN		
TRACED	B.T.B.	3-19-57
INDEXED		
REVISED		
REVISED		

APPROVED BY
DIVISION ENGINEER
STATE HIGHWAY ENGINEER