50030 2533 1 of 3

F.A. PROJECT NO.	SHEET NO.
N/A	

LEGEND

S.R.	-STATE ROAD	P.C.	-POINT OF CURVATURE
℄	-CENTERLINE	P.I.	-POINT OF INTERSECTION
C.M.	-CONCRETE MONUMENT	R/W	-RIGHT OF WAY
NO.	-NUMBER	P.C.C.	-POINT OF COMPOUND CURVATURE
D.	-DEGREE	P.T.	-POINT OF TANGENCY
PRELIM.	-PRELIMINARY	R.	-RADIUS/RANGE
(F)	-FIELD	Δ	-DELTA ANGLE
F.A.	-FEDERAL AID	W.P.I.	-WORK PROJECT ITEM
(FA)	-FIELD ADJUSTED	R/W	-RIGHT OF WAY
FND.	-FOUND	SEC.	-SECTION
L.	-LENGTH	STA.	-STATION
MAINT.	-MAINTAINED	°	-DEGREES
L.W.	-LIGHT WOOD	T.	-TANGENT/TOWNSHIP
&	-AND	′	-FEET/MINUTES
T.B.	-TANGENT BEARING	″	-INCHES/SECONDS
N.	-NORTH	E.	-EAST
S.	-SOUTH	W.	-WEST
U.S.	-UNITED STATES	D.N.R.	-DEPARTMENT OF NATURAL RESOURCES
I	-INTERSTATE	ST.	-SAINT/STREET
N/A	-NOT APPLICABLE	BR.	-BRANCH
POP.	-POPULATION	CR.	-CREEK
CH.	-CHURCH	AT&T	-AMERICAN TELEPHONE AND TELEGRAPH
AH.	-AHEAD	INC.	-INCORPORATED
BK.	-BACK	S.F.	-SQUARE FEET
CONST.	-CONSTRUCTION	TEMP.	-TEMPORARY
		L.O.C.	-LIMITS OF CONSTRUCTION

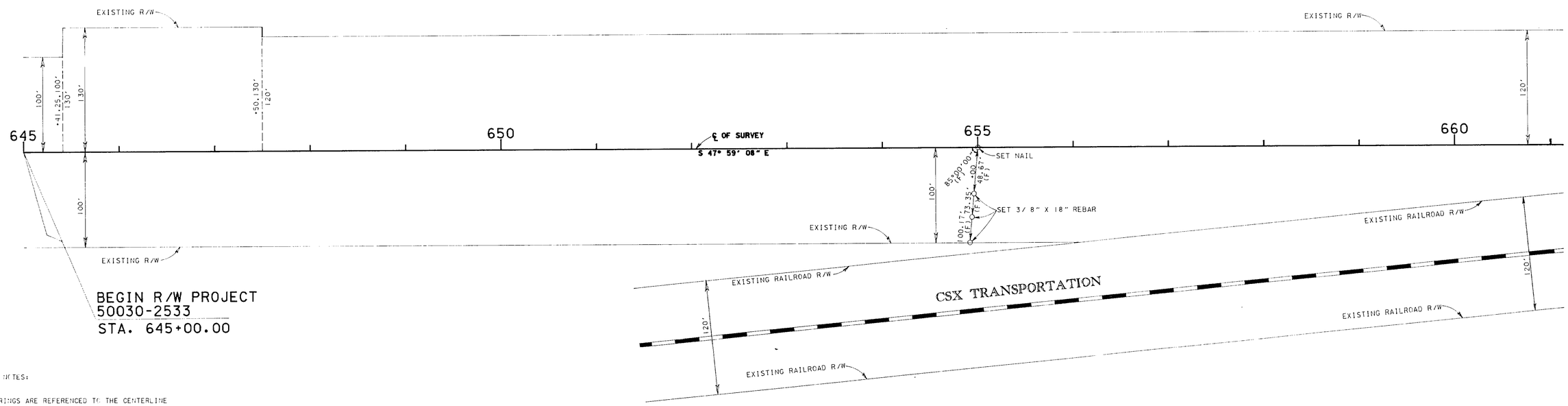

GENERAL NOTES:

1. BEARINGS ARE REFERENCED TO THE CENTERLINE OF STATE ROAD 10 AS SHOWN ON FLORIDA DEPARTMENT OF TRANSPORTATION RIGHT OF WAY MAP SECTION 50030-2507 BETWEEN STATION 643+33.46 AND STATION 700+24.20.
2. PROPERTY BOUNDARIES DETERMINED FROM FIELD SURVEY, PLATS OF RECORD AND RECORD TITLE.
3. UNDERGROUND FOUNDATION ENCROACHMENTS NOT LOCATED.
4. RIGHT OF WAY MONUMENTS TO BE SET AFTER CONSTRUCTION OF PROJECT IS COMPLETE.
5. ONLY FIXED IMPROVEMENTS PERTINENT TO THE PARCELS TO BE ACQUIRED ARE SHOWN. FIXED INTERIOR IMPROVEMENTS NOT LOCATED.
6. THIS RIGHT OF WAY MAP WAS PREPARED FOR THE PURPOSE OF PREPARING LEGAL LAND DESCRIPTIONS, ACQUISITION DOCUMENTS, MONUMENTATION, PROPERTY MANAGEMENT AND AS AN AID IN THE APPRAISAL OF THE RIGHT OF WAY REQUIRED FOR TRANSPORTATION FACILITIES. THIS MAP IS NOT A SURVEY.
7. THIS RIGHT OF WAY MAP IS SUPPORTED BY A RIGHT OF WAY CONTROL SURVEY DATED 10-12-93, PREPARED UNDER THE RESPONSIBLE CHARGE OF DON M. FINCH, FLORIDA PROFESSIONAL LAND SURVEYOR NUMBER 3229. CERTIFIED COPIES OF THIS SURVEY ARE FILED OF RECORD IN THE DISTRICT OFFICE IN CHIPLEY, FLORIDA.

UTILITITY OWNERS:
ELECTRIC - TALQUIN ELECTRIC
TELEPHONE - A T & T
CENTEL TELEPHONE
U.S. SPRINT

TABLE OF OWNERSHIPS

PARCEL NO.	SHEET NO.	NAME	AREA TAKEN	REMAINDERS RIGHT	REMAINDERS LEFT	COMMENTS	RECORDING DATA
~~100~~	~~2,3~~	~~CSX TRANSPORTATION, INC.~~	~~28680 S.F.~~			~~VOID~~	
700	2	CSX TRANSPORTATION, INC.	3043 S.F.	—	—	TEMP. CONST. EASEMENT	
800	2,3	CSX TRANSPORTATION, INC.	28680 S.F.	—	—	PERPETUAL EASEMENT	
~~801~~	~~3~~	~~TRUSTEES OF THE INTERNAL IMPROVEMENT TRUST FUND~~	~~14.12 AC.~~			~~VOID~~	

THIS MAP IS NOT A SURVEY

FLORIDA DEPARTMENT OF TRANSPORTATION
RIGHT OF WAY MAPPING

RIGHT OF WAY MAP

STATE ROAD NO. 10 GADSDEN COUNTY

	BY	DATE	APPROVED BY	DATE
PRELIM	J. BUSH	9-14-93	R. G. Hatch	11-12-93
FINAL	J. BUSH	10-1-93	DISTRICT SURVEYOR ADMINISTRATOR	
CHECKED	L.CARTER	10-1-93		

MAPS PREPARED BY: THIRD DISTRICT
FIELD BOOK NO.'S: 10003469, 20003444
W.P.I. NO. 3113136
SCALE: 1" = 50′

REVISION	BY	DATE
VOID PAR 801	JMG	2-10-94
ADD 801	J.L.B.	11-12-93
VOID 100 ADD 800	RGN	11-9-93

SECTION 50030-2533 SHEET 1 OF 3

S.R. 10 (U.S. 90) FROM S.R. 8 (I-10 RAMP) TO THE OCHLOCKONEE RIVER

50030 2533 2 of 3

F.A. PROJECT NO.	SHEET NO.
N/A	

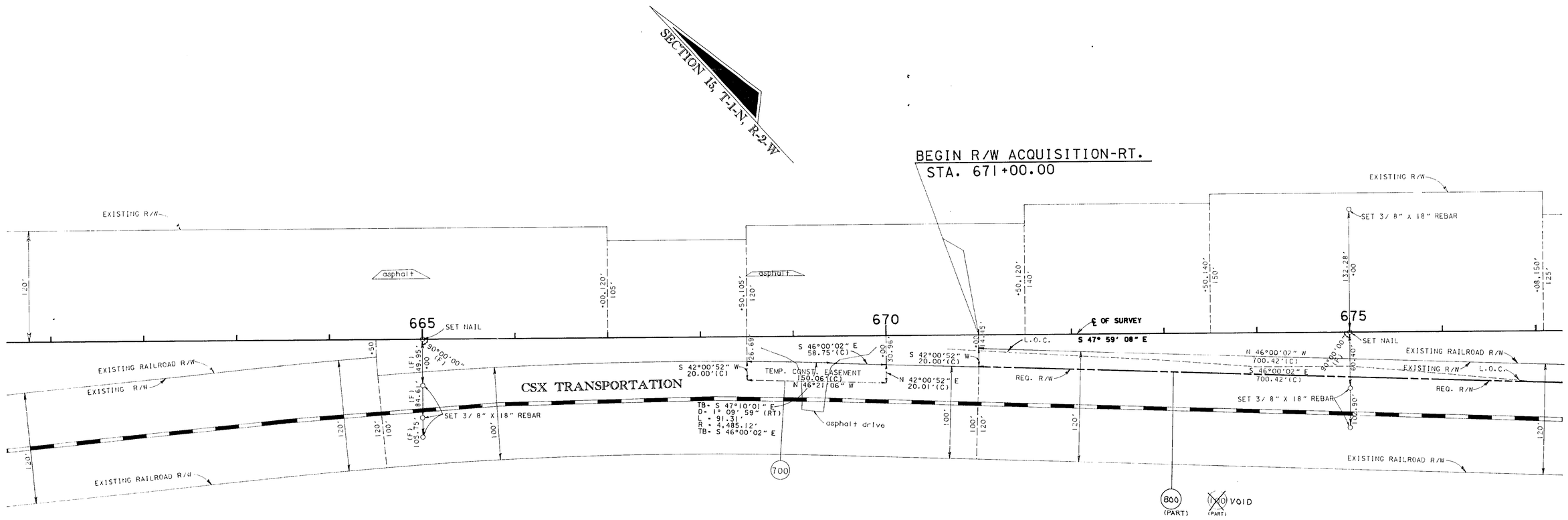

THIS MAP IS NOT A SURVEY
SEE SHEET 1 FOR LEGEND AND GENERAL NOTES

FLORIDA DEPARTMENT OF TRANSPORTATION
RIGHT OF WAY MAPPING

RIGHT OF WAY MAP

STATE ROAD NO. 10 GADSDEN COUNTY

	BY	DATE
PRELIM	J. BUSH	9-14-93
FINAL	J. BUSH	10-1-93
CHECKED	L.CARTER	10-1-93

APPROVED BY R. H. Hood DATE 10-12-93
DISTRICT SURVEYOR ADMINISTRATOR

MAPS PREPARED BY THIRD DISTRICT
FIELD BOOK NO.'S 10003469, 20003444
W.P.I. NO. 3113136
SCALE: 1" = 50'

REVISION	BY	DATE
VOID 100 ADD 800	RGN	11-9-93

SECTION 50030-2533 SHEET 2 OF 3

S.R. 10 (U.S. 90) FROM S.R. 8 (I-10 RAMP) TO THE OCHLOCKONEE RIVER

50030 2533 3 of 3

F.A. PROJECT NO.	SHEET NO.
N/A	

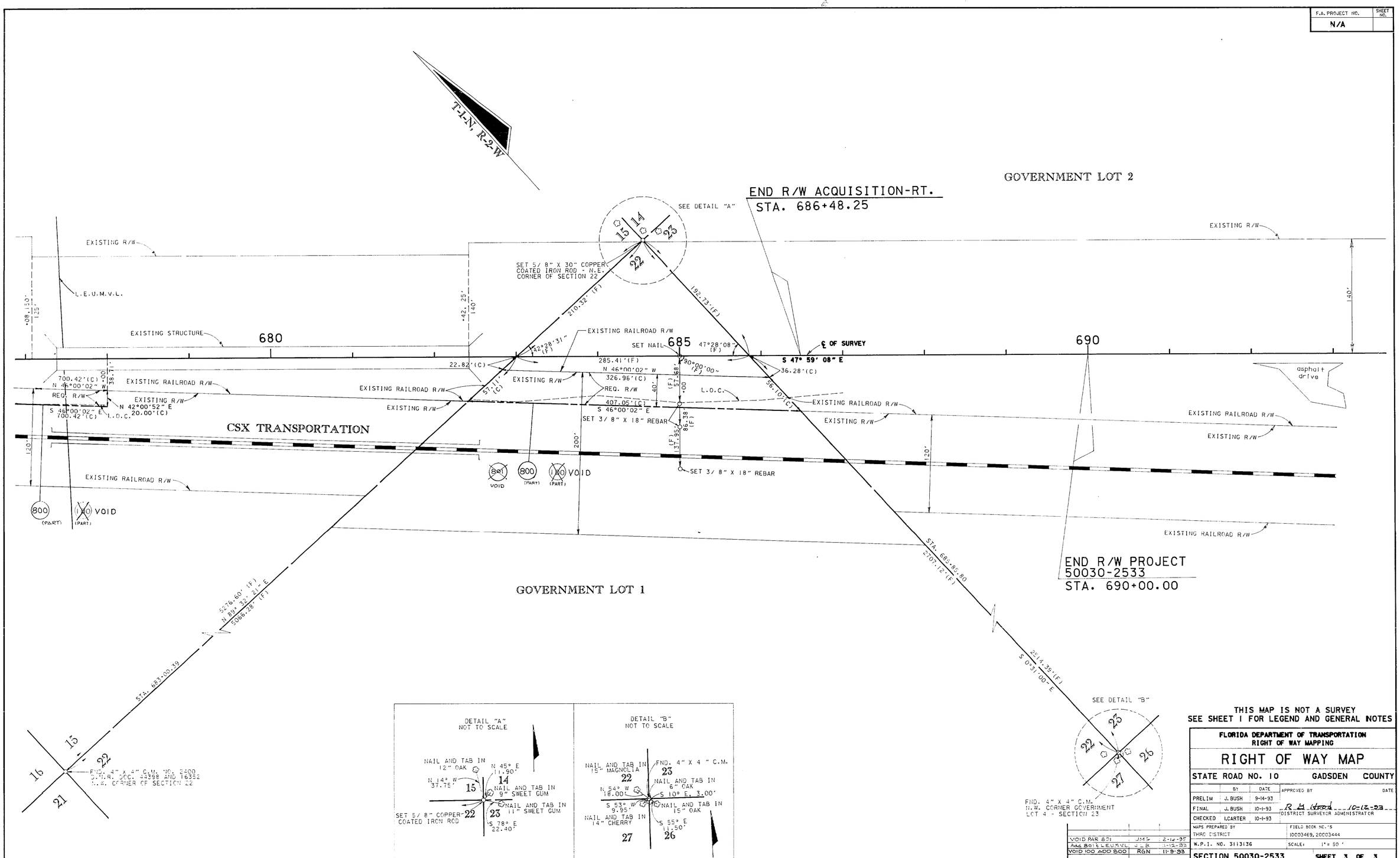

THIS MAP IS NOT A SURVEY
SEE SHEET 1 FOR LEGEND AND GENERAL NOTES

FLORIDA DEPARTMENT OF TRANSPORTATION
RIGHT OF WAY MAPPING

RIGHT OF WAY MAP

STATE ROAD NO. 10 GADSDEN COUNTY

	BY	DATE
PRELIM	J. BUSH	9-14-93
FINAL	J. BUSH	10-1-93
CHECKED	I.CARTER	10-1-93

APPROVED BY R. H. Hood DATE 10-12-93
DISTRICT SURVEYOR ADMINISTRATOR

MAPS PREPARED BY THIRD DISTRICT
FIELD BOOK NO.'S 10003469, 20003444
W.P.I. NO. 3113136
SCALE: 1" = 50'

REVISION	BY	DATE
VOID PAR 801	JMS	2-16-95
Add 801 & LEUMVL	JLB	1-12-93
VOID 100 ADD 800	RGN	11-9-93

SECTION 50030-2533 SHEET 3 OF 3

S.R. 10 (U.S. 90) FROM S.R. 8 (I-10 RAMP) TO THE OCHLOCKONEE RIVER