FED. ROAD DIST. No.	STATE	~~FED. AID~~ PROJ. No.	FISCAL YEAR	SHEET No.	TOTAL SHEETS
8	FLA.	1108-A	1938	1	6

Sec. 5003

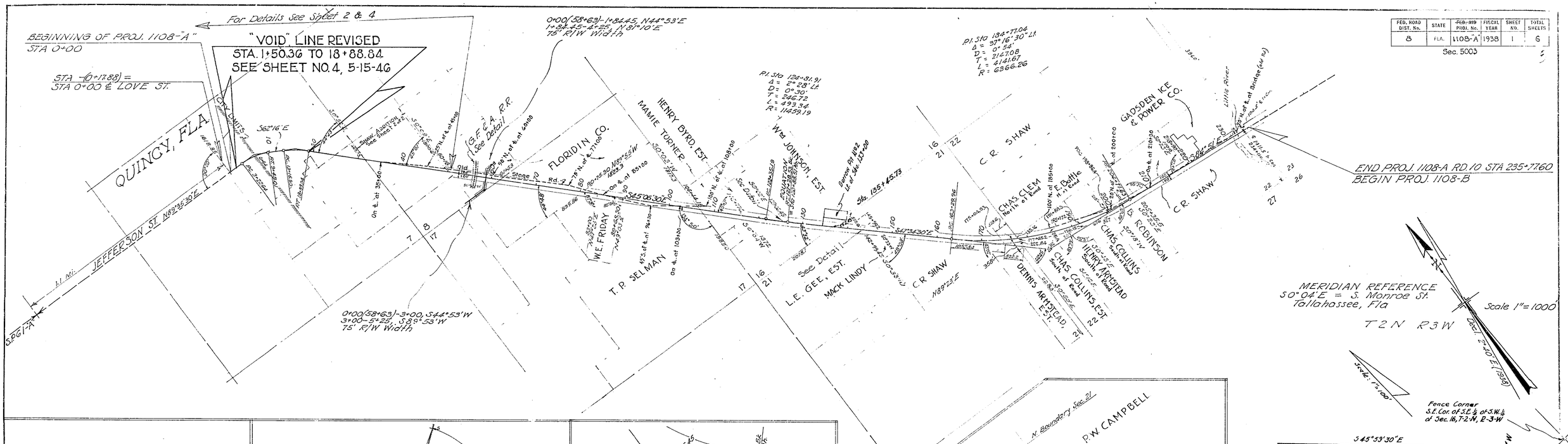

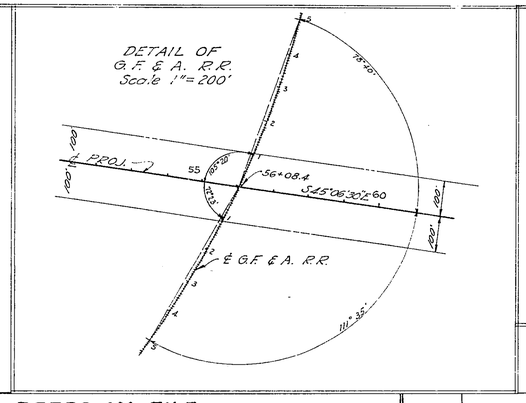

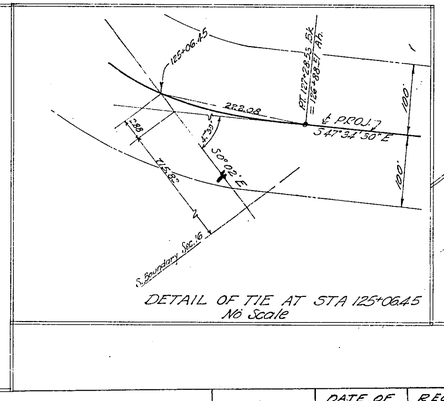

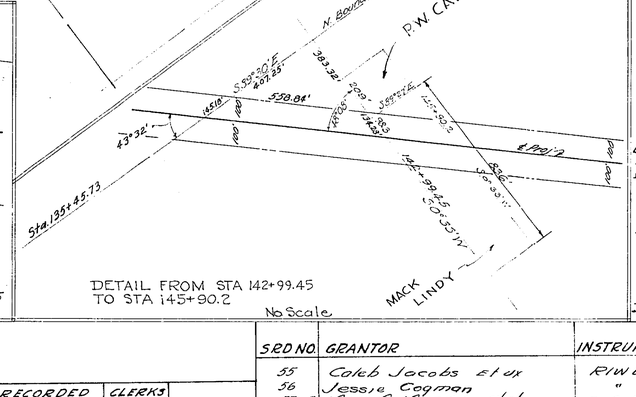

TABULATION OF DEEDS IN FILE

SRD NO.	GRANTOR	INSTRUMENT	DATE OF INSTR.	RECORDED BOOK	RECORDED PAGE	CLERKS NO.	REMARKS
1	D. Emmett Coe	Q.C. Deed	11-12-38	FFF	516		R/W
2	Seaboard Air-Line Railway	Agreement	12-8-38				"
3	P.W. Gay etux	R/W Deed	10-6-41	yyy	278		"
4	Ely Battle etux	R/W Deed	2-23-40	JJJ	326		"
5R	Hattie Williams, Widow, Etal	Q.C. Deed	10-18-41	XXX	316		"
6	City of Quincy (Boy Scout Camp)	"	9-11-41	"	385		"
7	Charles Armstead	"	8-30-41	"	353		"
8	Void - Covered by S.R.D. 109						
9	Sammie Collins, etux-etal	Q.C. Deed	1-25-47	Z.Z.Z.	60		"
10	Estelle Robinson et vir	R/W Deed	8-22-41	JJJ	353		"
11	Ruby May Thompson	"	9-26-41	"	426		"
12	David Armstead etux	"	7-30-41	"	303		
13	Linda Mack Scadlock	R/W Deed	5-23-40	HHH	410		"
14	Phoreatz W. Campbell etux	"	2-23-40	JJJ	329		
15	C.R. Shaw etux	R/W Deed	8-15-39	GGG	440		"
16	Frances Gough etux	"	9-10-41	JJJ	403		
17	John Johnson, Widower	Q.C. Deed	1-22-41	yyy	583		"
18	Mack Byrd etux	"	9-18-41	"	398		
19	Mamie Turner	"	7-31-41	"	325		
20	Leonie Nee Selman, Admrx.	R/W Deed	12-21-39	HHH	52		R/W
21	Federal Land Bank, Columbia	Lien Sub.	1-10-40	5	569		"
22	Combined With S.R.D. #21						
23	L.E. Friday etux	R/W Deed	1-17-47	YYY	214		"
24	Florida Company	R/W Deed	8-18-41	KKK	'		R/W
25	VOID included in S.R.D. 26						
26	Leesie Nee Selman, Admrx.	R/W Deed	12-21-39	HHH	58		R/W
27	Board of Co. Comm	W. Deed	9-1-41	JJJ	364		R/W
28	L.A. Rocco etux	R/W Deed	8-30-41	"	403		"
29	Void Covered by S.R.D 26						
30	Void " " "						
31	Pearle M. Collins	"	9-26-41	"	416		"
32	W.B. Smith Etux	"	9-19-41	"	407		"
33	Arthur Ray Etux	"	8-13-41	"	287		"
34	E.T. RUDD etux	"	"	"	308		"
35	Essie C. Ulmer, Widow	"	8-14-41	"	304		
36	I.J. Davidson etux	"	"	"	312		
37	T.H. Kirkland	"	10-31-41	"	521		
38	Void See SRD 87+92	"					
39	B.M. McCormack etux	"	8-18-41	"	321		
40	Ethel M. Sweat	"	8-14-41	"	378		
41	S.J. McMillan etux	"	"	"	311		
42	Quincy State Bank	P. Rel. Mtg.	"	Sim6	106		
43	Mrs. Essie C Ulmer	R/W Deed	8-13-41	JJJ	305		
44	Void See SRD 43						
45	Mrs. Collie C. Hughes et vir	Q.C. Deed	2-15-47	ZZZ	174		R/W
46	C.R. Shaw et ux	Q.C. Deed	12-11-46	XXX	574		R/W
47	Joe Weedeles Admin.	"	9-19-41	"	405		
48	J. Gardner etux	"	"	"	406		
49	Marcus Morgan etux	R/W Deed	1-25-47	ZZZ	302		R/W
50	Heirs of J.D. Holman	"	12-19-41	KKK	373		
51	Margaret McPhael	R/W Deed	1-22-47	YYY	276		R/W
52R	B. Stateman, Etux, Etal	Q.C. Deed	10-25-41	XXX	308		R/W
53	Jane Davidson	"	8-20-41	JJJ	327		
54	Sammie Collins etux	"	8-7-41	"	278		
55	Caleb Jacobs etux	R/W Deed	8-19-41	JJJ	307		R/W
56	Jessie Cogman	"	8-16-41	"	327		"
57-R	Mary G. Munroe etal	Q.C. Deed	10-21-46	YYY	58		R/W
58-R	Charles E. Hall etux	Q.C. Deed	6-19-47	79	215		R/W
59	Void Covered by S.R.D 58						
60R	Henry W. Sullivan, Etux, Etal	Q.C. Deed	10-2-46	XXX	240		R/W
61	P.H. Spears etux	R/W Deed	4-19-47	ZZZ	362		R/W
62	Void Covered by S.R.D 1						
63	Jessie R. Hemonuy	"	11-15-41	JJJ	502		P.R. convey.

CONTINUED ON SHEET 3

WIDTH OF REQUIRED RIGHT OF WAY

Sta. 0+00 - Sta. 20+00, 40' Lt. ℄ - 40' Rt. ℄
" 20+00 - " 40+52, 50' " " - 50' " "
" 40+52 - " 235+77.60, 100' " " - 100' "

The above shows existing alignment as of July 20, 1939.

Div. Engr. of R/W

℄ Sta. 1+50.36 to 18+88.84 Revised 5-15-46 WHP — Sec. Line 22-23 Revised 8-31-39 EGH

Former State Road 76 — 5003

STATE OF FLORIDA
STATE ROAD DEPARTMENT

RIGHT OF WAY MAP

PROJ. 1108-A RD. 10 GADSDEN COUNTY

	Names	Dates	Approved by
Designed			
Drawn	J.L.M.	1-18-38	
Traced	J.L.M.	5-5-38	
Checked			Drawing / Index No.
Revised	K.J.H.	9-29-41	
	H.I.C.	8-10-55	

"VOID", LINE REVISED STA. 1+50.36 TO 18+88.84
SEE SHEET NO. 3, 5-15-46

FED. ROAD DIST. No.	STATE	FED-AID PROJ. No.	FISCAL YEAR	SHEET No.	TOTAL SHEETS
8	FLA.	1108-A	1938	2	6

Sec. 5003

MERIDIAN REFERENCE
S0°04'E = S. Monroe St.
Tallahassee, Fla.

Scale 1"=100'

Section 6 / Section 7

"Station Corner" NW Cor. of NW¼ of SW¼ of Sec 8 T2N R3W

QUINCY, FLA.

CITY LIMITS

HYLAN TERRACE

FIRST ST.

SECOND ST.

THIRD ST.

FOURTH ST.

FIFTH ST.

SIXTH ST.

SYNDICATE ST.

JEFFERSON ST.

LOVE ST.

Limit of Construction

Top for Toe of Back Slope

Ditch Rt. Sta. 12+18.0

Ditch Rt. Sta. 22+18.0

Toe from Rt. 37.5' Rad. R/W

Limits of Construction

Pt. Sta 6+41.85
Δ = 28°08'30" Rt.
D = 4°30'
T = 319.21
L = 625.37
R = 1273.57

Pt. Sta 16+05.05
Δ = 17°09'30" Rt.
D = 5°
T = 288.15
L = 571.94
R = 1910.08

MAP OF 46 BUILDING LOTS ON
SANTA CLARA PLANTATION
ADJOINING THE TOWN OF QUINCY, FLA.
DEED BOOK K PAGE 637

On Rt. ℄

SANTA CLARA SUBDIVISION
PLAT BOOK No 1

On Rt. ℄

Gum Swamp Natural Drain

West Line of Shaw's Addition

Note:
From 0+00 to 6+67.0 Jefferson Street is paved 31' face to face of curb.
From 0+00 street width varies with property lines.

PART ONE
PART TWO

SHAW'S ADDITION TO QUINCY, FLA.
DEED BOOK "W" PAGE 16

NW Cor of NW¼ of SW¼ of Sec 8 T2N R3W

Limits of Construction

Church

Intersection of Block line & Rt of Sta. 45+30.0

Point 0.06 From ℄ to N.E. Cor of NW¼ of SW¼ Sec 8 on East line of Shaw's Addition

For Details Ahead See Sheet 3 of 6

Permanent Reference Monument

SIXTH ST.

SEVENTH ST.

EIGHTH ST.

SANTA CLARA SUBDIVISION
PLAT BOOK No 1

On Rt. ℄

The above shows existing alignment as of July 20 1939.

Div. Engr. of R/W

℄ From Sta. 1+50.36 to 18+88.84 Revised 5-15-46 WP

5003

STATE OF FLORIDA
STATE ROAD DEPARTMENT

RIGHT OF WAY MAP

PROJ 1108"A" RD 10 GADSDEN COUNTY

	Names	Date	Approved by
Designed			
Drawn	–		Bridge Engineer.
Traced	J.W.M.	5-5-38 / 5-15-46	State Highway Engineer.
Checked			Drawing / Index No.
Revised	E.P.L. / [illegible]	8-28-47 / 9-3-47	

Job					
FED. ROAD DIST. No.	STATE	FED. RD PROJ. No.	FISCAL YEAR	SHEET NO.	TOTAL SHEETS
8	FLA.	5003-202	46	3	6

BEGIN REVISION
JOB NO. 5003-202
P.C. STATION 1+50.36

END REVISION
JOB NO. 5003-202
P.O.T. STATION 18+88.84

SCALE: 1" = 100'

QUINCY

EQUATION
Sta 999+96.06 Back = Sta 1000+00 Ahead

EQUATION
STA. 18+88.36 BACK =
STA. 18+88.84 AHEAD

NE Cor. of NE¼ of SE¼ of Sec. 7, T2N, R3W.

Section 7 / Section 8

Sta. 31+57.43

S 45°06'30" E Tallahassee

Limits of Construction

R/W Line

Construction Line
Property Line of Quincy Elks Club by Description

DITCH Rt. of Sta 2193.7

Existing ditch

Sta 28+21.6

End of Existing ditch

Sta. 21+00

End -F- 20' R/W

Sta. Property Line

Rt. Sta. 10+47.01
Δ 45°-18' Rt.
D 2°-40'
T 899.65'
L 1698.75'
R 2148.78'

SANTA CLARA PLANTATION On Rt. of ℄
A PART OF THE TOWN OF QUINCY, FLA.
DEED BOOK "K", PAGE 037

JEFFERSON STREET

N 89°35'30" E

Pt. Sta. 18+49

℄ FIRST ST.

℄ SECOND ST.

℄ THIRD ST.

BLOCK 110

BLOCK 111

DIVAL St.

LOVE Ave.

Iron Pipe

Packing House

Res. & Store

Res.

Elks

TABULATION CONTINUED from Page ONE

S.R.D. No.	GRANTOR	INSTRUMENT	DATE OF EXEC.	RECORDED Book	RECORDED Page	CLERKS NO.	REMARKS
64							
65							
66							
67							
68							
69							
70							
71							
72							
73							
74							
75							
76							
77							
78	H. Reselee Glover, et al	Q.C. Deed	3-10-48	82	406	406	R/W
79							
80							

STATE OF FLORIDA
STATE ROAD DEPARTMENT

RIGHT OF WAY MAP

JOB NO. 5003-202, ROAD 10 GADSDEN COUNTY

	Names	Dates	Approved by
Designed			Bridge Engineer
Drawn	D.T.	5-15-46	
Traced	W.P.	5-15-46	For: State Highway Engineer
Checked			Drawing / Index No.
Revised	F.P.L. 1/16	8-29-47	
		8-7-47	
		9-3-47	
		10-22-47	

FED. ROAD DIST. No.	STATE	~~FED. AID~~ PROJ. No.	FISCAL YEAR	SHEET NO.	TOTAL SHEETS
8	FLA.	1108-B	1937	4	6

Sec. 5003

TABULATION OF DEEDS IN FILE

SRD NO.	GRANTOR	INSTRUMENT	DATE OF EXEC.	RECORDED BOOK	RECORDED PAGE	CLERKS NO.	REMARKS
1	Ida Monroe widow et al	Easement	4-18-47	79	282		R/W
2	Talquin Live Stock Co.	R/w Deed	5-19-39	KKK	239		R/w
3	VOID - NOT NEEDED						
4	Heirs of J.W. Ferrell, deceased	R/w Deed	9-11-41	J.JJ	379		R/w
5	Void - See S.R.D. No. 2-R						
6	Heirs of Robert Golloway	R/w Deed	9-11-41	J.JJ	381		R/w
7	William Bradley Munroe et ux	Q C Deed	10-30-41	JJJ	487		R/w
8	Void - Covered by S.R.D. No. 7-R						
9	H.E. Corry et ux	R/W Deed	8-14-39	GGG	410		R/W
10R	Herbert Davis et ux	Easement	5-1-47	79	270		O.F.D.
11							
12	Void - See S.R.D. No. 10-R						
13	Talquin Live-Stock Co.	O.D. Es. Deed	5-19-39	KKK	240		Ditch
14	Void - Not Required						
15	H.E. Corry	P. Rel. Tax	3-11-40	6	114		R/w
16	VOID - H.E. Scott has conveyed his interest in property						
17	Federal Land Bank of Columbia	P. Rel. Lien	9-6-39	5	110		R/W
18	William Bradley Munroe et ux	Easement	10-30-41	JJJ	493		Ditch
19	Herbert Davis et ux	Q.C. Deed	5-1-47	79	268		R/W
20	Highland Ranches Inc.	Q.C. Deed	5-4-48	83	223		R/w
21	Highlands Ranches Inc.	Easement	5-4-48	83	221		Ditch
22							
23	Wm. Bradley Munroe et ux	B.P. Easement	3-7-50	90	231		R/w

NOTE: 200 Foot R/W throughout entire length of Project from Sta. 235+77.60 to Sta. 497+00.

The above shows existing alignment as of July 21 1939.

Div. Engr. of R/W

Former State Road 76 — 5003

STATE OF FLORIDA
STATE ROAD DEPARTMENT
R/W MAP - STATE PROJECT NO. 1108-B
STATE ROAD NO. 10 - GADSDEN COUNTY
SCALE: 1" = 1000'

	Names	Dates	Approved by
Designed			Bridge Engineer.
Drawn			
Traced			State Highway Engineer.
Checked			Drawing / Index No.
Revised	C.E.S.	5-17-41 10-17-47 3-3-50	

FED. ROAD DIST. No.	STATE	FED. AID PROJ. No.	FISCAL YEAR	SHEET NO.	TOTAL SHEETS
	FLA.	500-3		G	G

13

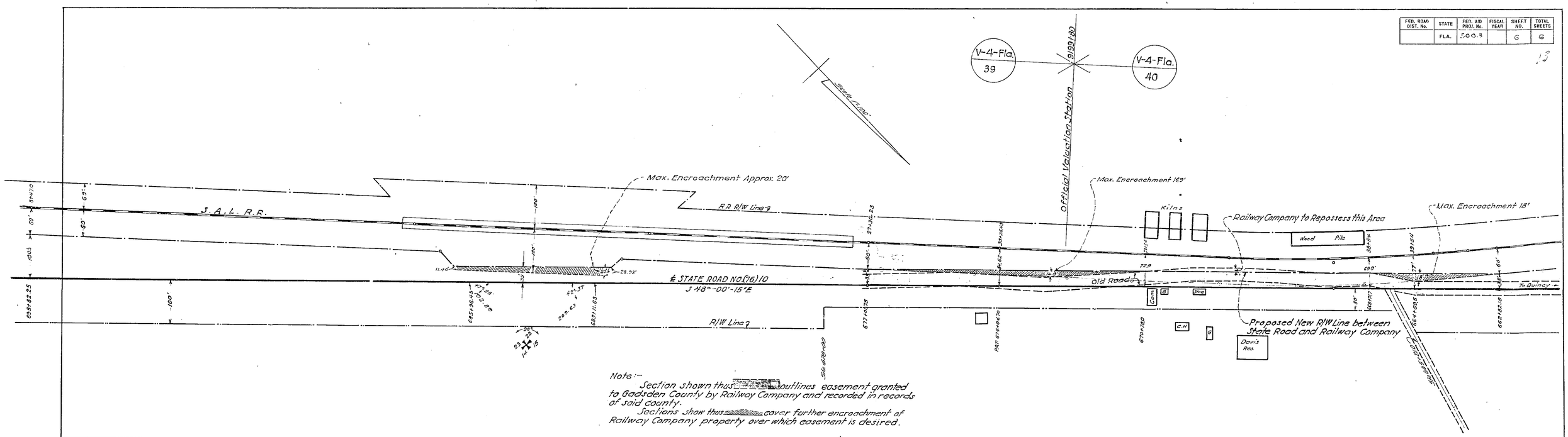

S.R.D. NO.	GRANTOR	INSTRUMENT	DATE OF EXEC.	RECORDED BOOK	RECORDED PAGE	CLERKS NO.	REMARKS
29							
30							
31							
32	Boston Burns Single	Easement	7-24-47	90	213		B. Pit

TABULATION OF DEEDS IN FILE

S.R.D. NO.	GRANTOR	INSTRUMENT	DATE OF INSTR.	RECORDED BOOK	RECORDED PAGE	CLERKS NO.	REMARKS
1	SAL Railway	Agreement	R/W at Lawrence Siding				
2							
3 R.	L. Reese et ux	Easement	3-19-42	KKK	199		Bor. Pit
4							
5							
6	E.M. Davis etux	R/W Deed	8-22-39	GGG	439		R/W
7	E.M. Davis etux	Easement	10-21-47	80	508		Ditch
8	Fla. Power Corp.	P. Esmt.	10-11-39	HHH	104		R/W
9	Guaranty Trust Co. of N.Y.	Q.C. Deed	11-26-40	6	47		Ditches-Rel. Mtge.
10	Fla. Power Corp.	P. Esmt.	2-1-40	HHH	184		Ditches
11	Combined With S.R.D.# 9						
12	M.F. Fountain	R/W Deed	4-19-39	GGG	249		R/W
13	"	Easement	4-19-39				Ditch
14	J. Pink Ferrell etux	Q.C. Deed	5-21-47	79	43		R/W
15 R.	L. Reese et ux	QC Deed	3-19-42	KKK	200		R/W
16	Void-Included in T.I.I.F. Deed No. 127						
17	W. D. Ferrell, widower	R/W Deed	1-13-40	HHH	110		R/W
18							
19	Void - Cancelled						
20							
21							
22							
23							
24	Void-Not Required-Covered by S.R.D. 8 & 10						
25							
26	Void-Not Required-Covered by S.R.D. 8 & 10						
27	Void-Not Required-Covered by S.R.D. 8 & 10						
28	Fla. Power Corp.	Letter	8-21-39				R/W

Sketch showing proposed encroachment of State Road 76 on S.A.L. R/W at Lawrence, Florida.

5003

The above shows existing alignment as of July 21 1939.

Div. Engr. of R/W.

STATE OF FLORIDA
STATE ROAD DEPARTMENT

R/W SKETCH ON STATE PROJ. 1108-C
STATE ROAD NO. 10 - GADSDEN COUNTY
Scale: 1"-100'

	Names	Dates	Approved by
Designed			Bridge Engineer.
Drawn			State Highway Engineer.
Traced		3-23-37	
Checked			Drawing
Revised	DJB	10-17-47	Index No.