6

5

5003

FED. ROAD DIST. No.	STATE	~~PROJECT~~ PROJ. No.	FISCAL YEAR	SHEET NO.	TOTAL SHEETS
8	FLA.	1108	1957	5	6

SEC. 5003-3

Note:- Station 497+00 beginning of Proj. 1108-C to Sta. 706+20.0
End of Proj. 200' R/W entire length of Proj with exception of portion as shown in insert below.

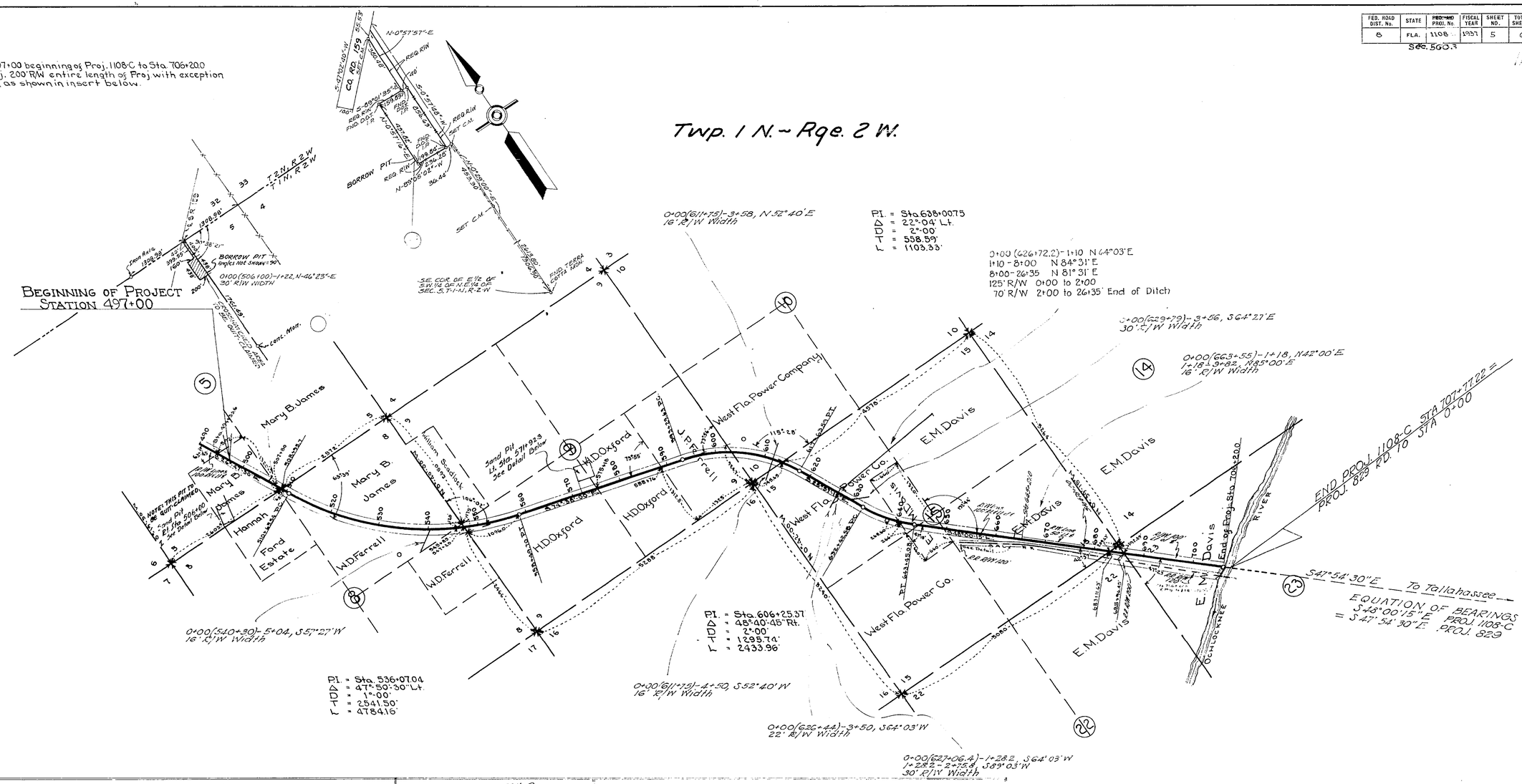

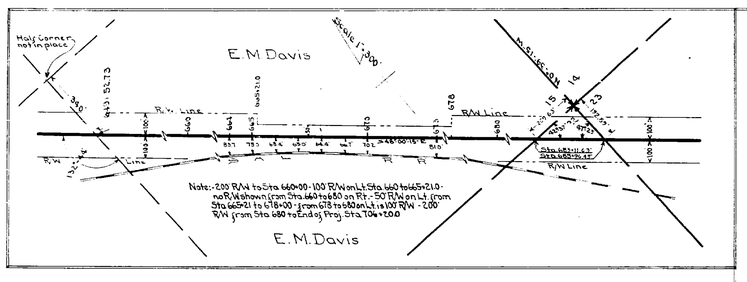

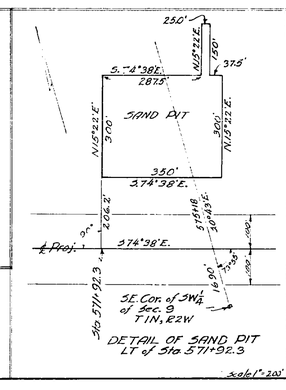

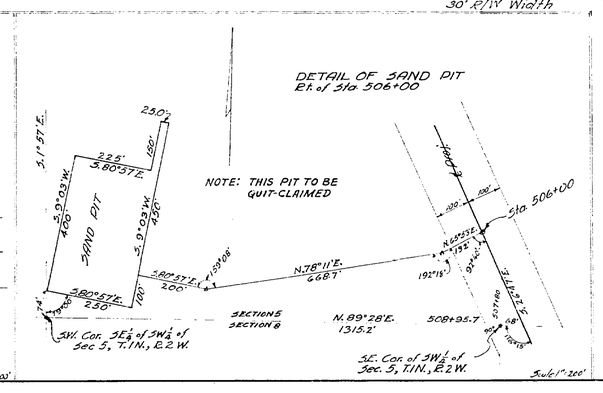

NOTE NEW PIT BASED ON SURVEY DONE BY LEE F. DOWLING R.L.S. NO. 2661 DATED 5-5-84.

The above shows existing alignment as of July 21, 1939.

Div. Engr. of R/W.

BORROW PIT SWAP	P.R.	8-7-87
REVISED	BY	DATE

Proposed State Road 78

5003

STATE OF FLORIDA
STATE ROAD DEPARTMENT

R/W MAP ~ STATE PROJECT NO. 1108-C
STATE ROAD NO. 10 ~ GADSDEN COUNTY

SCALE:- 1" = 1000' & 300'

	Names	Dates	Approved by
Designed			Bridge Engineer
Drawn			
Traced			State Highway Engineer
Checked			Drawing / Index No.
Revised			

Drawn DOB 10-17-57
1-4-57
R.W. 12-31-79

FED. ROAD DIST. No.	STATE	PROJECT No.	FISCAL YEAR	SHEET NO.	TOTAL SHEETS
8	FLA.	1108-C	1957	5	6

Sec. 5003

Note:- Station 497+00 beginning of Proj. 1108-C to Sta. 706+20.0
End of Proj. 200' R/W entire length of Proj. with exception
of portion as shown in insert below.

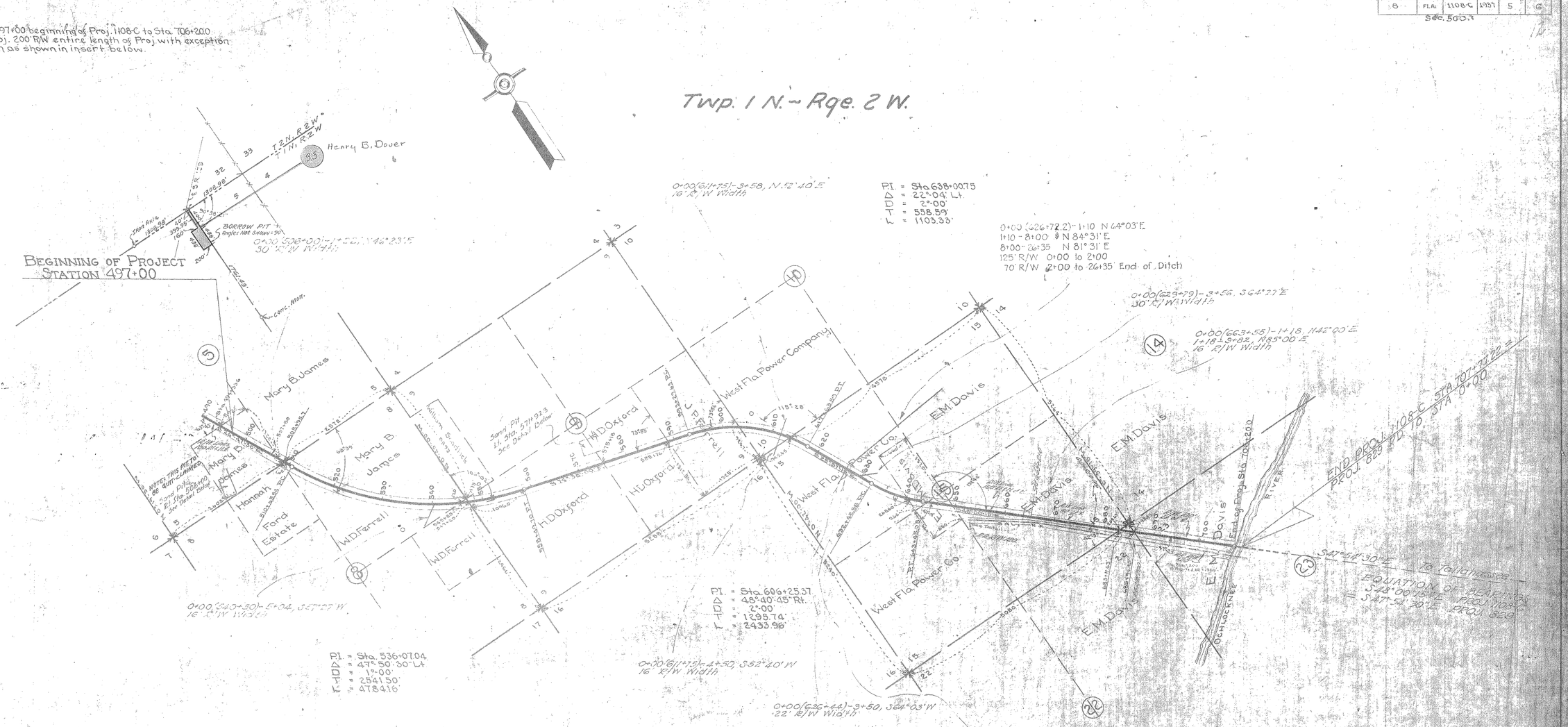

4

Hen 5-27
Former State Road 10

5003

STATE OF FLORIDA
STATE ROAD DEPARTMENT
R/W MAP - STATE PROJECT NO. 1108-C
STATE ROAD NO. 10 - GADSDEN COUNTY
SCALE: 1" = 1,000' & 500'

	Name	Date	Approved by
Designed			
Drawn			
Traced			
Checked			Date

FED. ROAD DIST. No.	STATE	PROJECT PROJ. No.	FISCAL YEAR	SHEET NO.	TOTAL SHEETS
8	FLA.	1108-C	1937	1	7

Note:- Station 497+00 beginning of Proj. 1108-C to Sta. 706+20.0
End of Proj. 200' R/W entire length of Proj with exception of portion as shown in insert below.

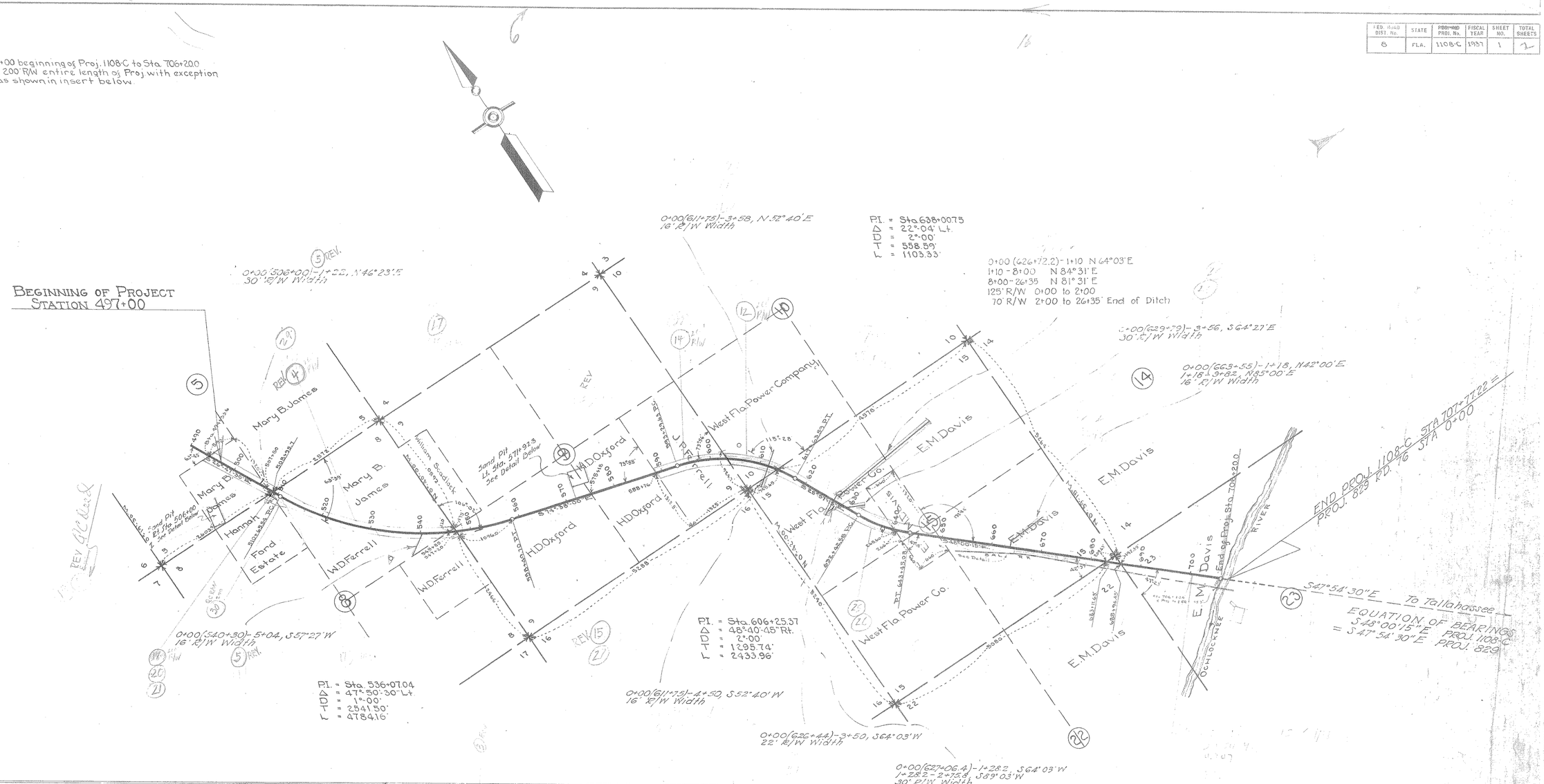

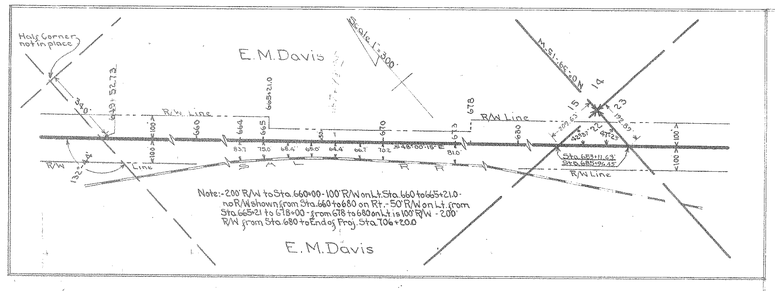

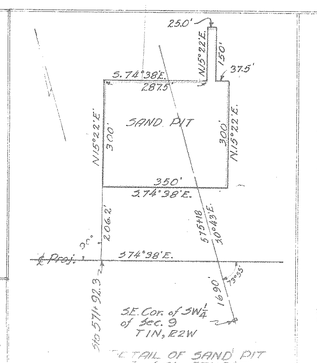

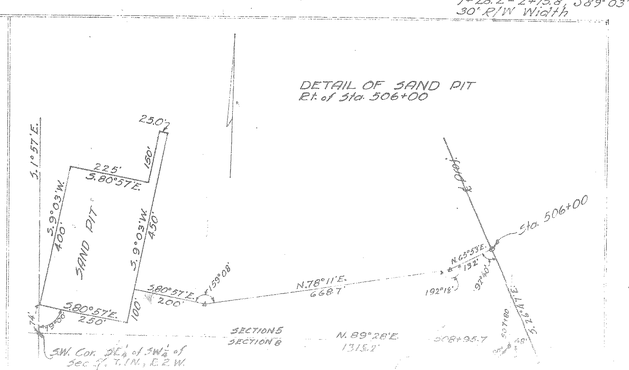

The above shows existing alignment as of July 21, 1939.

R.V. Spar Jr. R.W.

4

STATE OF FLORIDA STATE ROAD DEPARTMENT			
R/W MAP - STATE PROJECT NO. 1108-C STATE ROAD NO. 76 - GADSDEN COUNTY			
SCALE:- 1" = 1000' & 300'			
	Names	Dates	Approved by
Designed			
Traced			