FED. ROAD DIV. No.	STATE	PROJECT No.	FISCAL YEAR	SHEET No.
3	FLA.	50010-2511	69	1

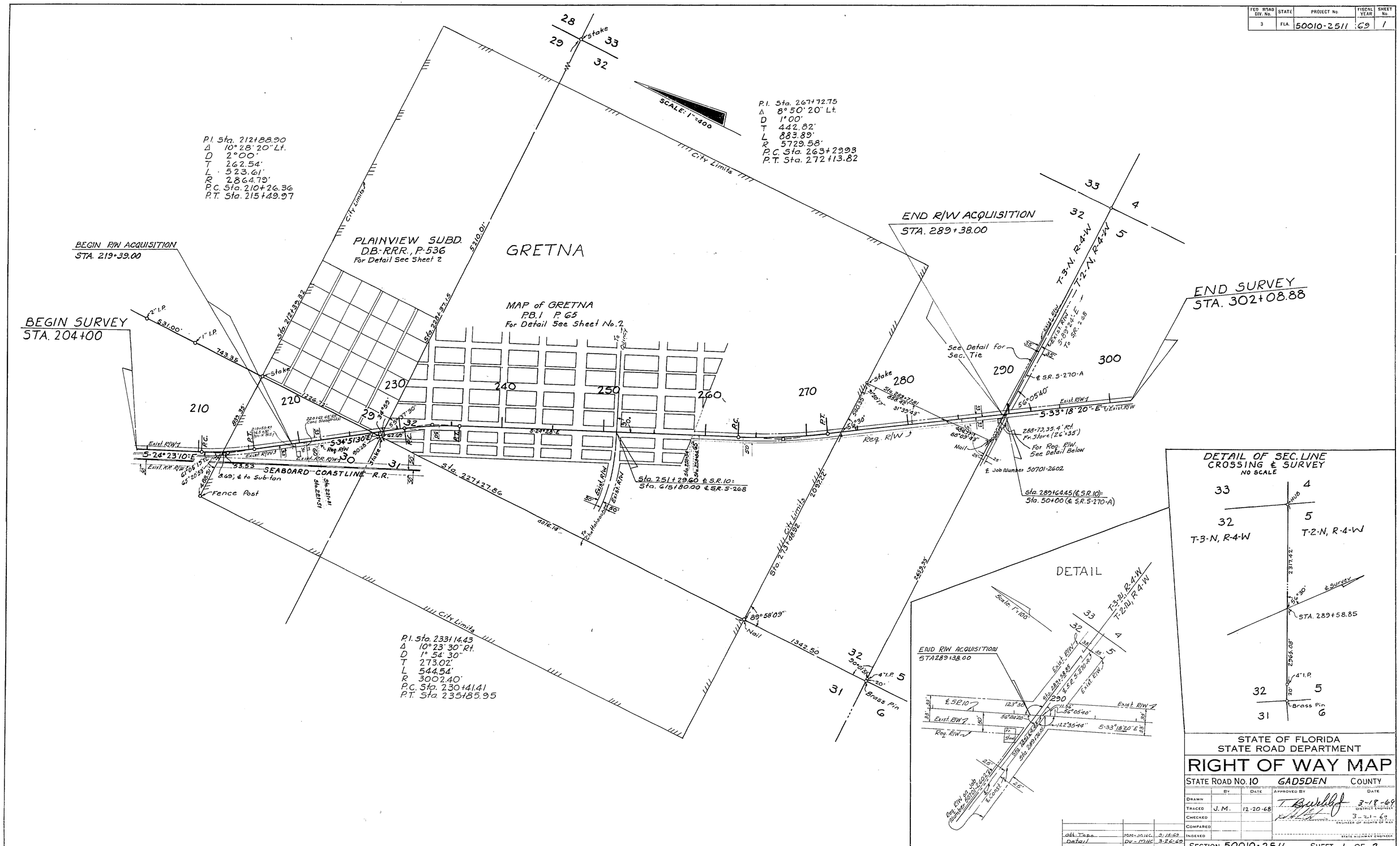

S.R. 10 THRU GRETNA

FED. ROAD DIV. No.	STATE	PROJECT No.	FISCAL YEAR	SHEET No.
3	FLA.	50010-2511	69	2

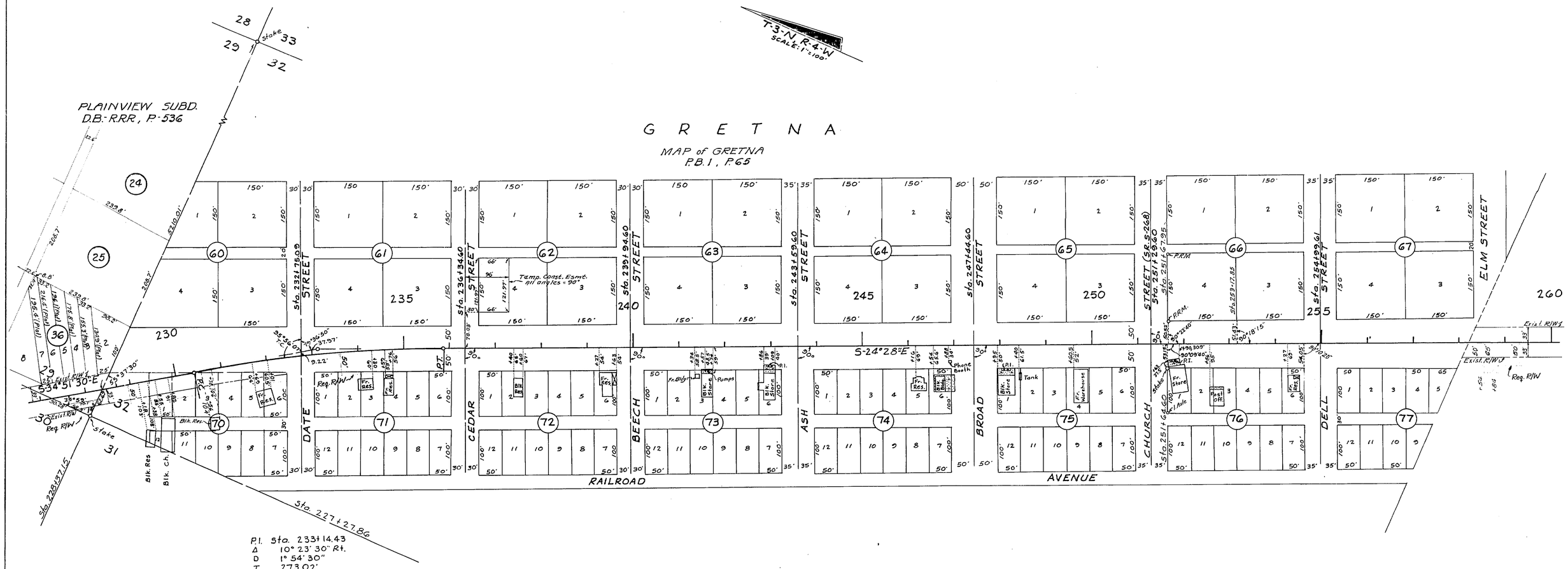

P.I. Sta. 233+14.43
Δ 10° 23' 30" Rt.
D 1° 54' 30"
T 273.02'
L 544.54'
R 3002.40'
P.C. Sta. 230+41.41
P.T. Sta. 235+85.95

UTILITY POLES

POWER STA.	RT.	LT.	TELEPHONE STA.	RT.	LT.
208+87	34.5'		219+54	41'	
213+57	53'		219+56	41'	
217+47	51'		243+84	31'	
219+56	41'		244+85	32'	
221+47	54'		247+01	33'	
226+14	49'		247+83	44.5	
229+44	67.5'		249+05	35'	
231+00	62.5'		250+70	37'	
276+48	35'		252+39.5	36.5'	
280+24	34'		254+07	37'	
284+78	33.8'		255+77	37.5'	
288+64	40.5'		257+46	38'	
289+66	39.5'		259+14	37.3'	
293+37	42'		260+58	37'	
297+03	42.3'		262+02	37'	
300+39	43.5'		266+09	28.6'	
			270+89	25.8'	

OWNER: TALQUIN ELEC. COOP.

OWNER: QUINCY TEL. CO.

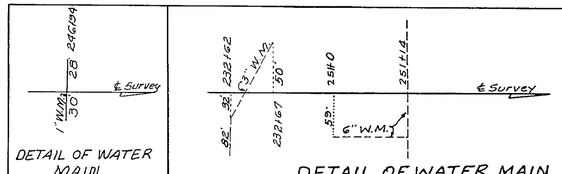

DETAIL OF WATER MAIN
Owner Byron Suber

DETAIL OF WATER MAIN
OWNER: CITY OF GRETNA NO SCALE

Revision	By	Date
Esmt.	BW	2-25-83
add Water Main	BGH-TOK	5-20-69

STATE OF FLORIDA
STATE ROAD DEPARTMENT

RIGHT OF WAY MAP

STATE ROAD No. 10 GADSDEN COUNTY

	By	Date	Approved By	Date
Drawn			T. Buckhalt, District Engineer	3-18-69
Traced	J.M.	12-20-68		
Checked			Engineer of Rights of Way	3-21-69
Compared				
Indexed			State Highway Engineer	

SECTION 50010-2511 SHEET 2 OF 2

S.R. 10 THRU GRETNA