5001 204 1 of 4

FED. ROAD DIV. No.	STATE	SEC. AND JOB No.	FISCAL YEAR	SHEET No.	TOTAL SHEETS
3	FLA.	5001-204	55	1	
		5302-208			62

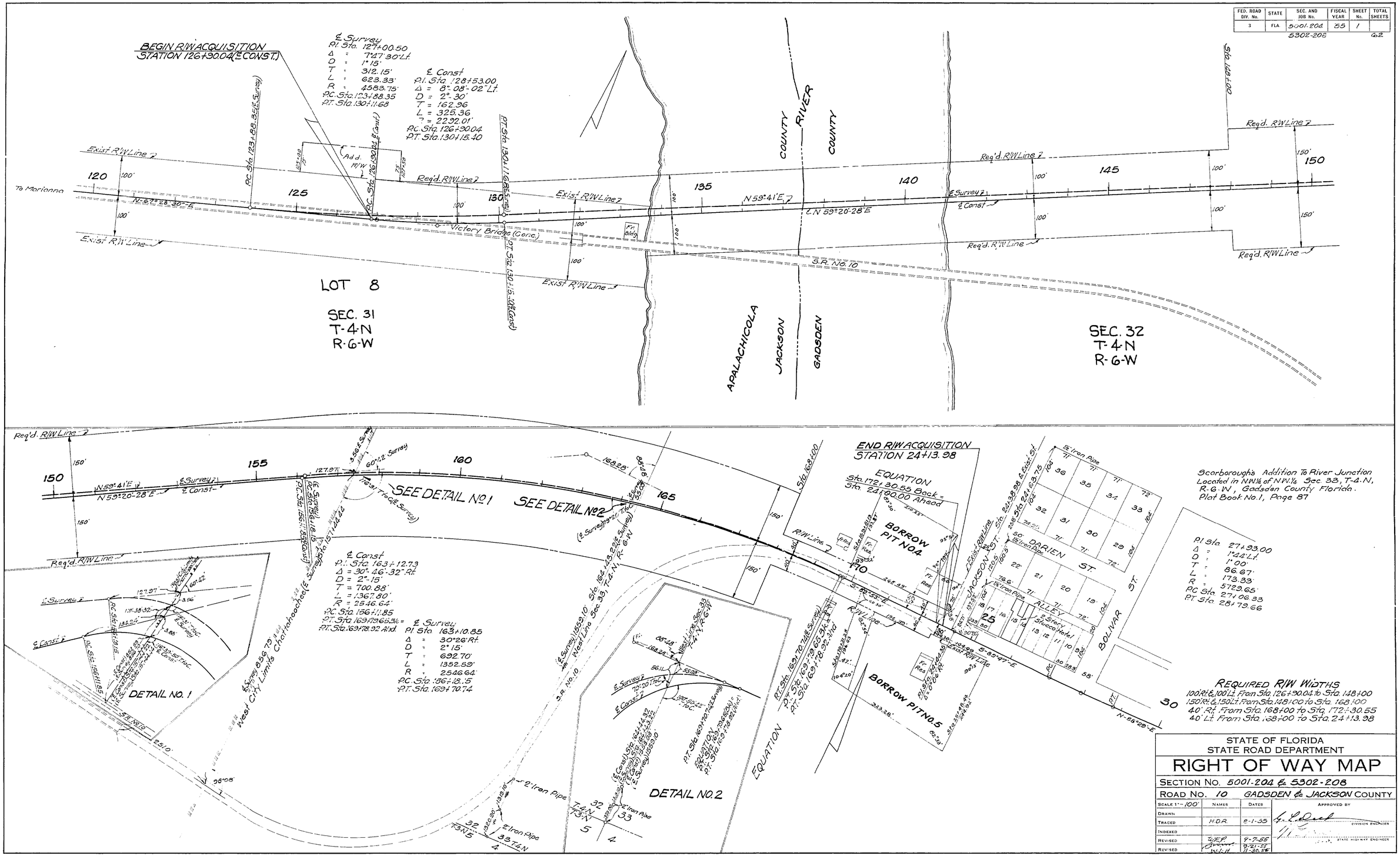

STATE OF FLORIDA
STATE ROAD DEPARTMENT

RIGHT OF WAY MAP

SECTION No. 5001-204 & 5302-208

ROAD No. 10 GADSDEN & JACKSON COUNTY

SCALE 1" = 100'	NAMES	DATES	APPROVED BY
DRAWN			
TRACED	H.D.R.	8-1-55	DIVISION ENGINEER
INDEXED			
REVISED	W.E.P.	9-7-55	STATE HIGHWAY ENGINEER
REVISED	W.L.H.	9-21-55 11-30-55	

FED. ROAD DIV. No.	STATE	SEC. AND JOB No.	FISCAL YEAR	SHEET No.	TOTAL SHEETS
3	FLA.	5001-204 & 5302-208	55	2	63

5001 204 2 of 4

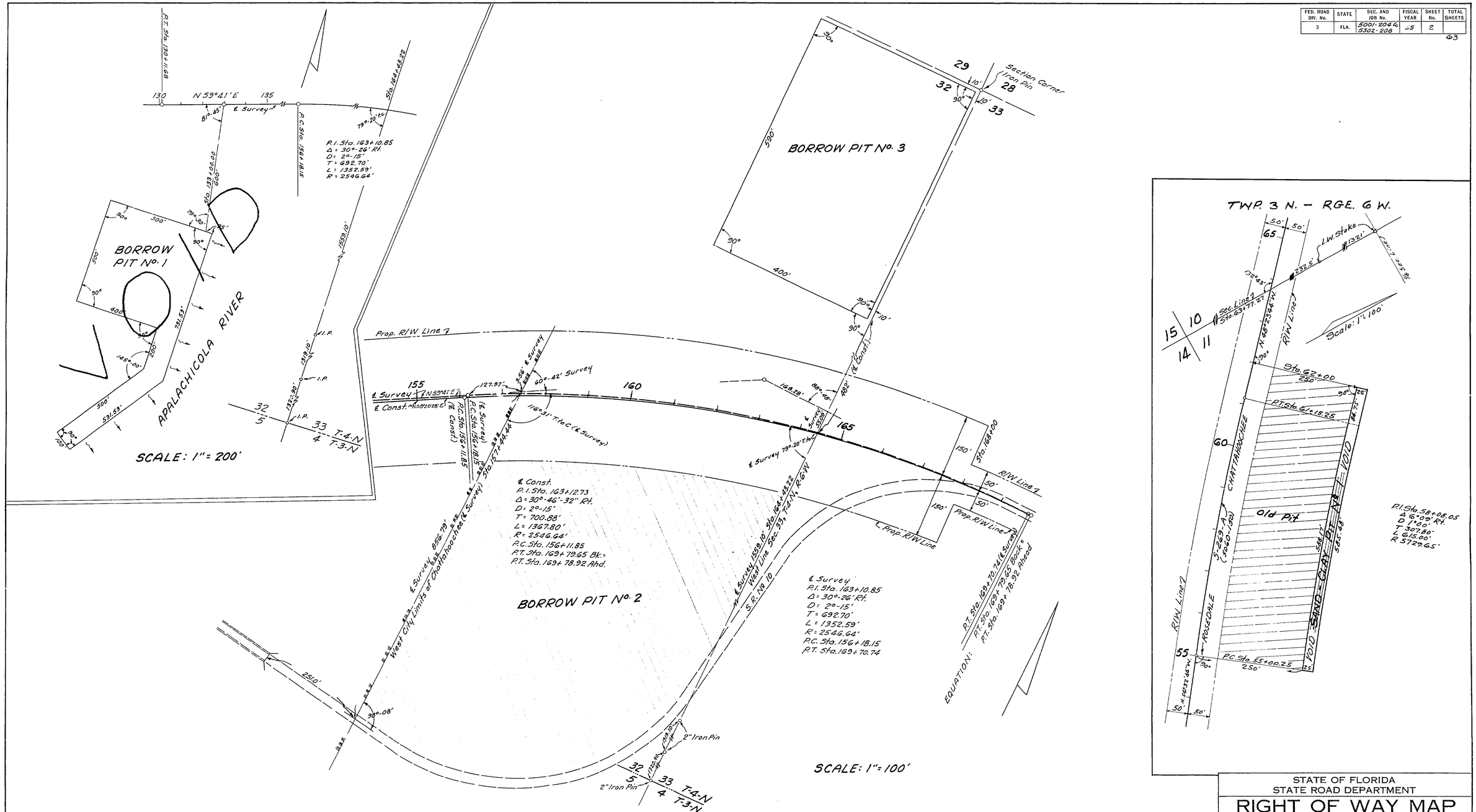

STATE OF FLORIDA
STATE ROAD DEPARTMENT

RIGHT OF WAY MAP

SECTION No. 5001-204 & 5302-208

ROAD No. 10 GADSDEN & JACKSON COUNTY

SCALE 1"=	NAMES	DATES	APPROVED BY
DRAWN			
TRACED	E.A.C.	9-12-55	DIVISION ENGINEER
INDEXED			
REVISED	R.L.C.	9-30-55	STATE HIGHWAY ENGINEER
REVISED			

5001 204 3 of 4

FED. ROAD DIV. No.	STATE	SEC. AND JOB No.	FISCAL YEAR	SHEET No.	TOTAL SHEETS
3	FLA.			3	

64

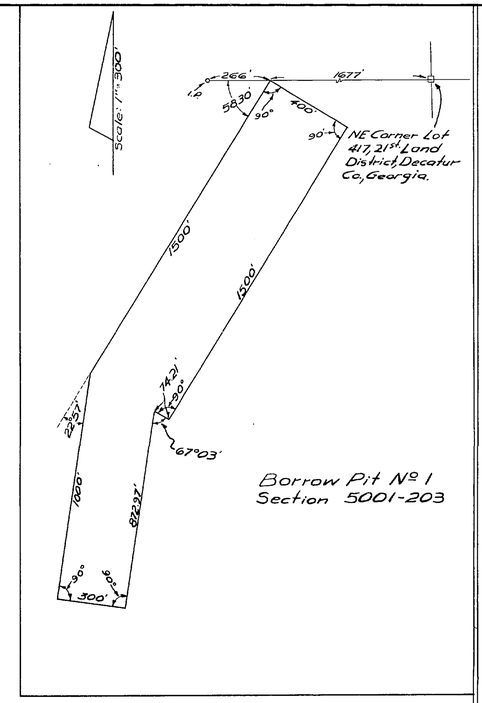

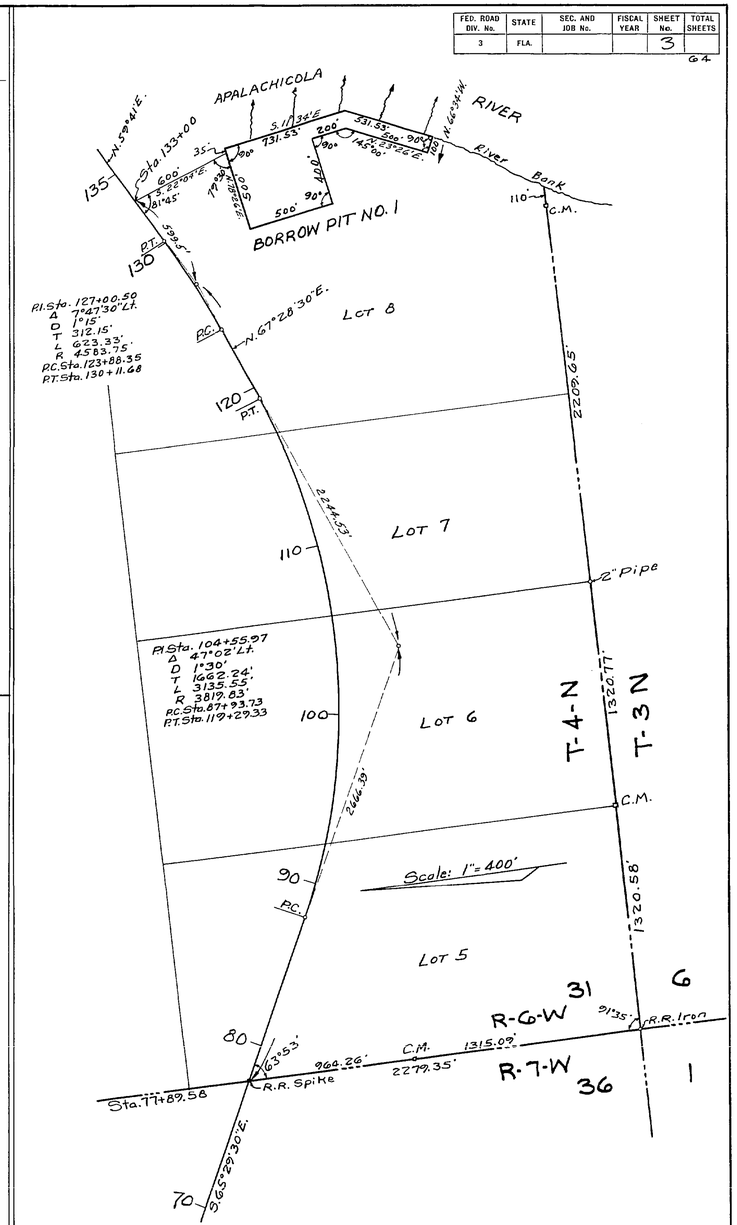

STATE OF FLORIDA
STATE ROAD DEPARTMENT

RIGHT OF WAY MAP

SECTION No. 5001-204 & 5302-208

ROAD No. 10 Gadsden & Jackson COUNTY

SCALE 1" =	NAMES	DATES	APPROVED BY
DRAWN			
TRACED		11-1-55	ENGINEER OF RIGHTS OF WAY
INDEXED			
REVISED	W.C.S.	11-3-55 6-19-56	STATE HIGHWAY ENGINEER
REVISED			

5001 204 3 of 3

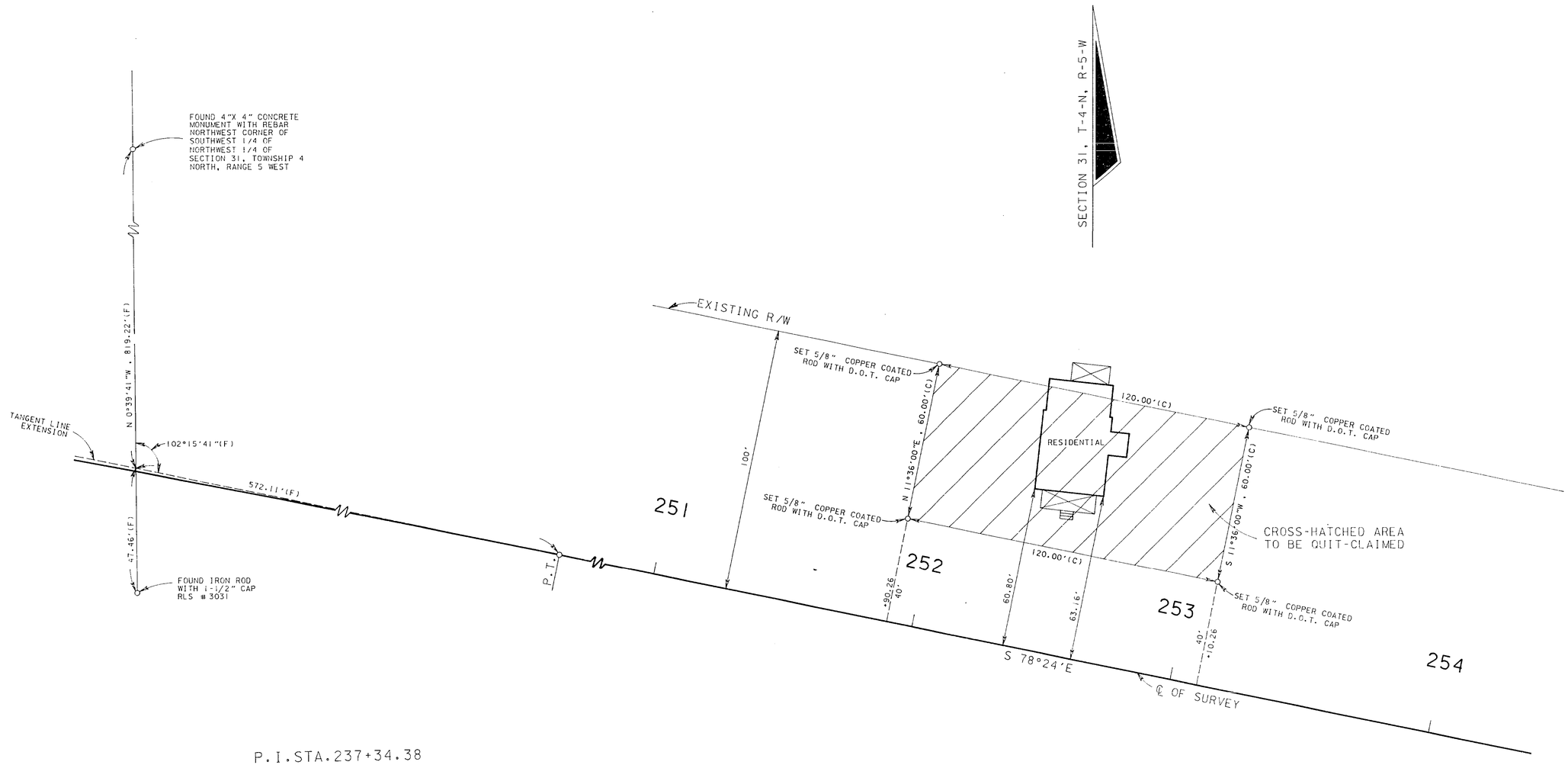

P.I.STA.237+34.38
Δ = 3°18' RT
D = 0°28'12"
T = 351.13'
L = 702.13'
R = 12190.70'
P.C.STA.233+83.08
P.T.STA.240+85.21

DETAIL "A"

SCALE: 1"=20'

RIGHT OF WAY MAP	FLORIDA DEPARTMENT OF TRANSPORTATION RIGHT OF WAY SURVEYING AND MAPPING	APPROVED BY R.L. Hood DATE 12-20-94 DISTRICT SURVEYOR ADMINISTRATOR	REVISION	BY	DATE	REVISED JOB NUMBER	J.L.B.	4-18-95		BY	DATE	F.A. PROJECT NO. N/A	MAPS PREPARED BY THIRD DISTRICT	FIELD BOOK NO.'S 10006654
						REVISION	BY	DATE	PRELIM	R. GIBSON	12-19-94		W.P.I. NO. N/A	SCALE: 1" = 20'
									FINAL	R. GIBSON	12-19-94	STATE ROAD NO. 10 GADSDEN COUNTY	SECTION 5001-204	SHEET 4 OF 4
									CHECKED	J. BUSH	12-19-94			