LEGEND

&	•	AND
AC	•	ACRE
AHD.	•	AHEAD
BK.	•	BACK
℄	•	BASELINE
B.O.S.	•	BEGINNING OF SURVEY
CB	•	CHORD BEARING
C.C.R.	•	CERTIFIED CORNER RECORD
COM.	•	COMMERCIAL
CONC.	•	CONCRETE
COR.	•	CORNER
CORP.	•	CORPORATION
℄	•	CENTERLINE
(C)	•	CALCULATED
C.M.	•	CONCRETE MONUMENT
C.R.	•	COUNTY ROAD
D; °	•	DEGREE
(D)	•	DEED
D.B.	•	DEED BOOK
D.E.	•	DRAINAGE EASEMENT
E.O.S.	•	END OF SURVEY
EXIST.	•	EXISTING
E	•	EAST
ESMT	•	EASEMENT
E.D.E.	•	EXISTING DRAINAGE EASEMENT
Δ	•	CURVE DELTA ANGLE
FB	•	FIELD BOOK
FND.	•	FOUND
(F)	•	FIELD
F.P.	•	FINANCIAL PROJECT
F.A.P.	•	FEDERAL AID PROJECT
F.D.O.T.	•	FLORIDA DEPARTMENT OF TRANSPORTATION
HWY.	•	HIGHWAY
H.O.A.	•	HOMEOWNER'S ASSOCIATION
I.P.	•	IRON PIPE
I.R.& C.	•	IRON ROD AND CAP
I.R.	•	IRON ROD
ID.	•	IDENTIFICATION
L	•	LENGTH OF CURVE
LI	•	LINE TABLE NUMBER
LB	•	LICENSED BUSINESS
LT.	•	LEFT
L/A	•	LIMITED ACCESS
L.O.C.	•	LIMITS OF CONSTRUCTION
L.S.	•	LICENSED SURVEYOR
MAINT.	•	MAINTAINED
MAG	•	MAGNETIC
MISC.	•	MISCELLANEOUS
N	•	NORTH
NO.	•	NUMBER
NAD	•	NORTH AMERICAN DATUM
N/A	•	NOT APPLICABLE
N&D	•	NAIL & DISK
NE	•	NORTHEAST
NW	•	NORTHWEST
N.T.S.	•	NOT TO SCALE
N.V.A.L.	•	NON VEHICULAR ACCESS LINE
OR	•	OFFICIAL RECORD
O.R.B.	•	OFFICIAL RECORD BOOK
PK	•	PARKER KALON
PRM	•	PERMANENT REFERENCE MONUMENT
(P)	•	PLAT
PSM	•	PROFESSIONAL SURVEYOR AND MAPPER
ℙ	•	PROPERTY LINE
P.B.	•	PLAT BOOK
P.C.	•	POINT OF CURVATURE
P.C.C.	•	POINT OF COMPOUND CURVE
PG.	•	PAGE
P.I.	•	POINT OF INTERSECTION
P.L.S.	•	PROFESSIONAL LAND SURVEYOR
P.O.C.	•	POINT ON CURVE
P.O.T.	•	POINT ON TANGENT
P.R.C.	•	POINT OF REVERSE CURVE
PRELIM.	•	PRELIMINARY
P.T.	•	POINT OF TANGENCY
R	•	RADIUS/RANGE
REF	•	REFERENCE
RES.	•	RESIDENCE
RLS	•	REGISTERED LAND SURVEYOR
RPS	•	REGISTERED PROFESSIONAL SURVEYOR
RSN	•	REGISTERED SURVEYOR NUMBER
RT.	•	RIGHT
R/W	•	RIGHT OF WAY
SEC.	•	SECTION
S	•	SOUTH
SE	•	SOUTHEAST
SW	•	SOUTHWEST
SF	•	SQUARE FEET
S.R.	•	STATE ROAD
SRDRW	•	STATE ROAD DEPARTMENT RIGHT OF WAY
STA.	•	STATION
T	•	TANGENT/TOWNSHIP
T.C.	•	TANGENT TO CURVE
TYP.	•	TYPICAL
T.B.	•	TANGENT BEARING
U.S.	•	UNITED STATES
W	•	WEST
Y	•	NORTHING
X	•	EASTING
'	•	FEET/MINUTES
"	•	INCHES/SECONDS
+/-	•	MORE OR LESS

INDEX	
SHEET NO.	DESCRIPTION
1	KEY SHEET
2-4	DETAIL SHEETS/ REFERENCE POINTS

℄ SURVEY S.R. 65
P.I. STA. 103+18.06
Δ = 15°05'44" (LT.)
D = 01°59'56"
T = 379.79'
L = 755.18'
R = 2,866.33'
P.C.C. STA. 99+38.27
P.T. STA. 106+93.45

℄ SURVEY S.R. 65
P.I. STA. 357+47.79
Δ = 03°23'55" (LT.)
D = 01°59'56"
T = 85.03'
L = 170.02'
R = 2,866.33'
P.C. STA. 356+62.76
P.C.C. STA. 358+32.78

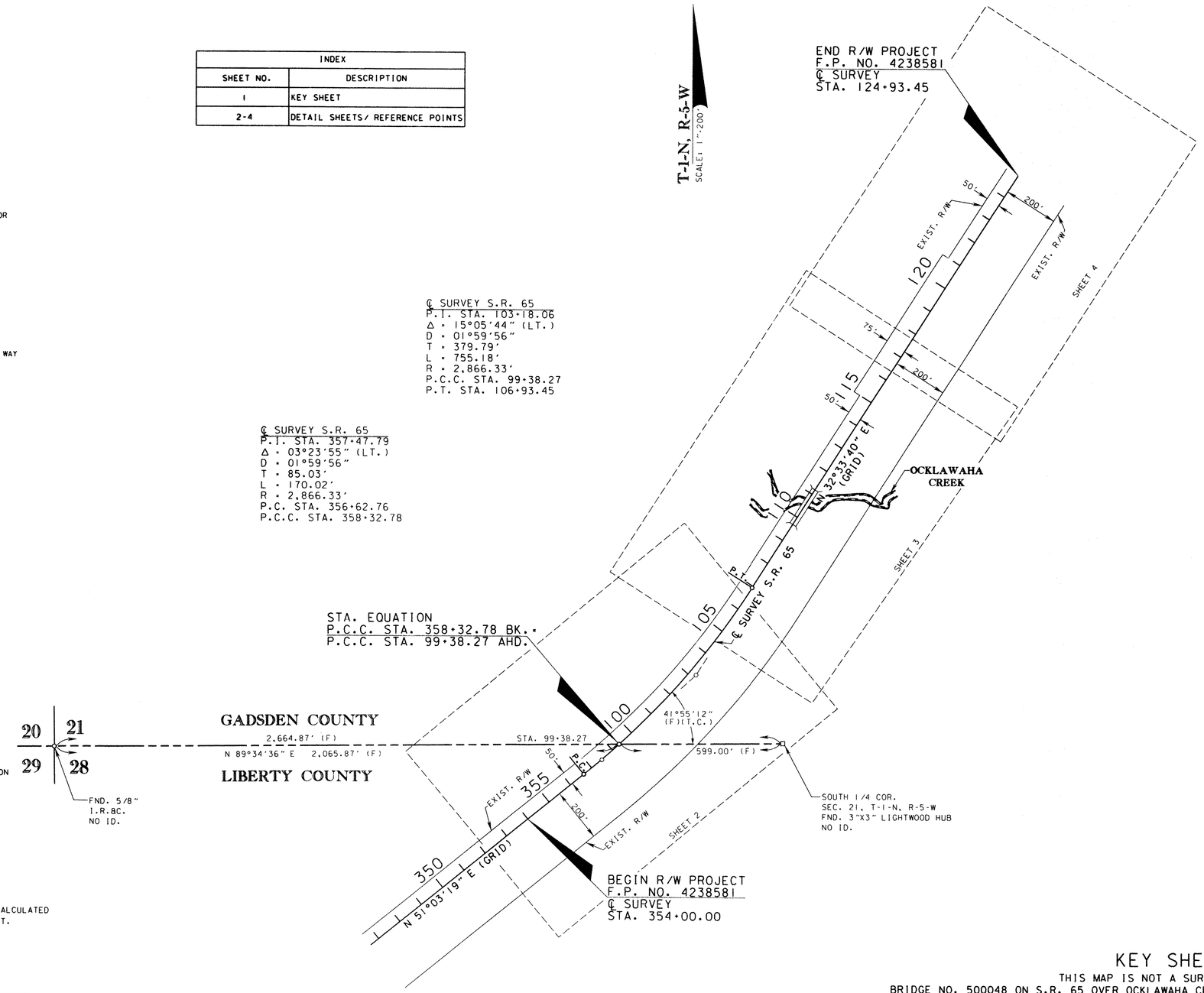

GENERAL NOTES

1. ALL BEARINGS SHOWN HEREON ARE GRID BASED ON STATE PLANE COORDINATES, FLORIDA NORTH ZONE,LAMBERT PROJECTION, NORTH AMERICAN DATUM 1983/1999 AS DERIVED FROM STATIONS "50-10-B01G" AND "50-10-B02G." ALL FLORIDA STATE PLANE COORDINATES SHOWN HEREON ARE ENGLISH AND BASED ON THE SAME.
2. PROPERTY BOUNDARIES DETERMINED FROM FIELD SURVEY PLATS OF RECORD AND RECORD TITLE.
3. UNDERGROUND FOUNDATION ENCROACHMENTS IF ANY NOT LOCATED.
4. ATTENTION IS DIRECTED TO THE FACT THAT THESE MAPS MAY HAVE BEEN REDUCED IN SIZE BY REPRODUCTION. THIS MUST BE CONSIDERED WHEN SCALING DATA.
5. ONLY FIXED IMPROVEMENTS PERTINENT TO THE PARCELS TO BE ACQUIRED ARE SHOWN. FIXED INTERIOR IMPROVEMENTS NOT LOCATED.
6. THIS RIGHT OF WAY MAP WAS PREPARED FOR THE PURPOSE OF PREPARING LEGAL LAND DESCRIPTIONS, ACQUISITION DOCUMENTS, MONUMENTATION, PROPERTY MANAGEMENT AND AS AN AID IN THE APPRAISAL OF THE RIGHT OF WAY REQUIRED FOR TRANSPORTATION FACILITIES. THIS MAP IS NOT A SURVEY.
7. THIS RIGHT OF WAY MAP IS SUPPORTED BY A BOUNDARY SURVEY CERTIFIED ON DECEMBER 9TH, 2010 PREPARED UNDER THE RESPONSIBLE CHARGE OF WADE G. BROWN FLORIDA PROFESSIONAL SURVEYOR AND MAPPER NO. 5959. CERTIFIED COPIES OF THIS SURVEY ARE FILED OF RECORD IN THE DISTRICT 3 OFFICE IN CHIPLEY, FLORIDA.
8. ALL ANGLES ARE 90°00'00"; UNLESS OTHERWISE SHOWN.
9. UNLESS OTHERWISE SHOWN ALL DATA NOTED AS (F) HAS BEEN CALCULATED FROM A CLOSED FIELD TRAVERSE OR DIRECT FIELD MEASUREMENT.
10. THIS RIGHT OF WAY MAP WAS PREPARED BY:
SOUTHEASTERN SURVEYING AND MAPPING CORP.
1130 HWY. 90, CHIPLEY, FLORIDA 32428
PHONE: (850) 638-0790

Southeastern Surveying
Central FL- 6500 All American Blvd.- Orlando, FL 32810
Northwest FL- 1130 Highway 90- Chipley, FL 32428
Northeast FL- 4200 Baymeadows Road Jacksonville, FL 32217

KEY SHEET

THIS MAP IS NOT A SURVEY.
BRIDGE NO. 500048 ON S.R. 65 OVER OCKLAWAHA CREEK

RIGHT OF WAY MAP	FLORIDA DEPARTMENT OF TRANSPORTATION RIGHT OF WAY MAPPING	APPROVED BY DISTRICT RIGHT OF WAY SURVEYOR	DATE 4-18-12	REVISION	BY	DATE	REVISION	BY	DATE		BY	DATE	F.A.P. NO. N/A	SECTION N/A	MAPS PREPARED BY: SOUTHEASTERN SURVEYING AND MAPPING CORP.	FIELD BOOK NO. 501000	
										PRELIM	M.J.E.	12/23/11					
										FINAL	T.B.F.	04/17/12	STATE ROAD NO.: 65	GADSDEN COUNTY	W.P.I. No. N/A	SCALE: 1" = 200'	
										CHECKED	S.L.A.	04/17/12			F.P. No. 4238581		SHEET 1 OF 4

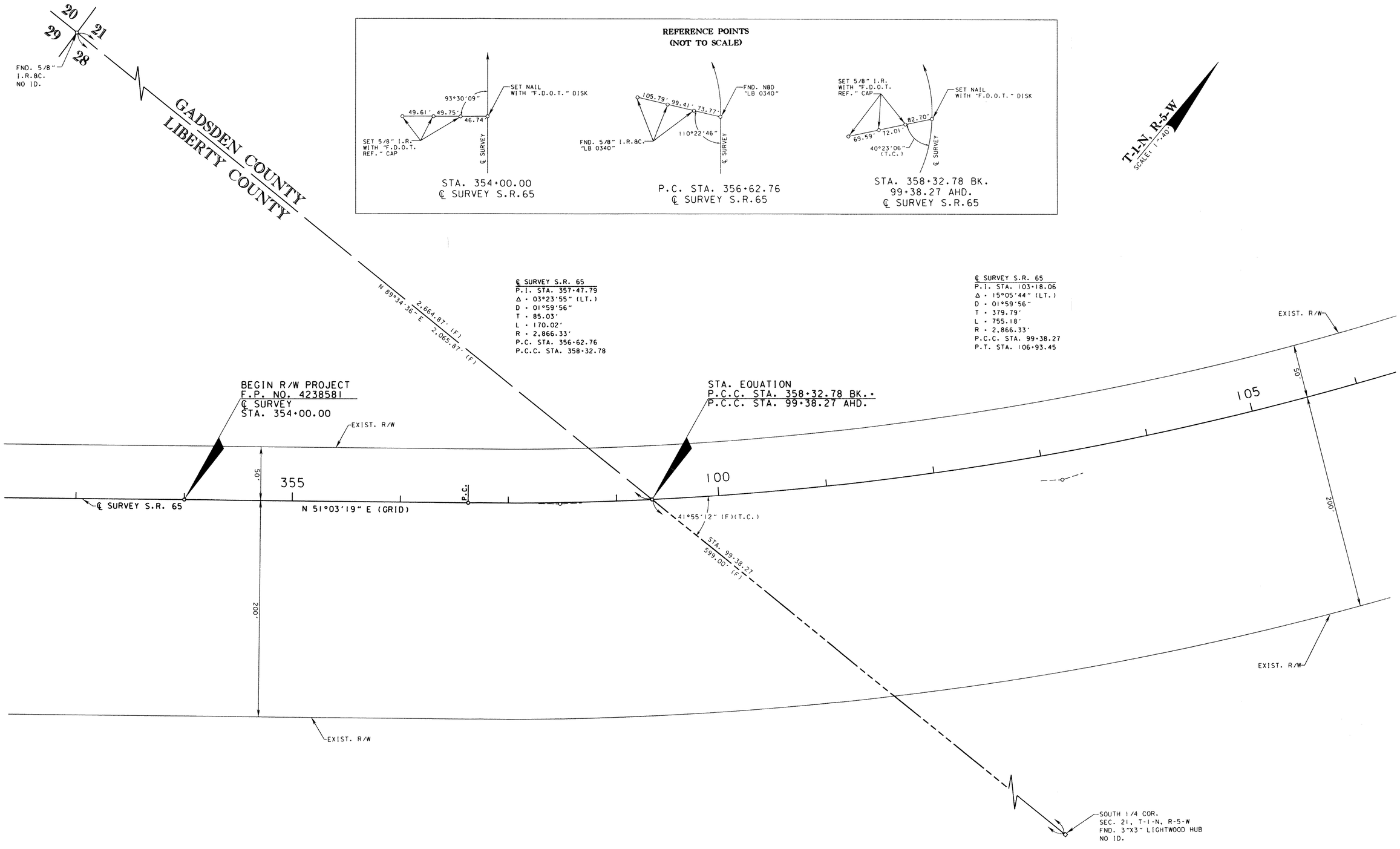

Southeastern Surveying
Central FL- 6500 All American Blvd.- Orlando, FL 32810
Northwest FL- 1130 Highway 90- Chipley, FL 32428
Northeast FL- 4200 Baymeadows Road Jacksonville, FL 32217

THIS MAP IS NOT A SURVEY.
SEE SHEET ONE FOR CERTIFICATION, LEGEND, AND GENERAL NOTES.
BRIDGE NO. 500048 ON S.R. 65 OVER OCKLAWAHA CREEK

RIGHT OF WAY MAP	FLORIDA DEPARTMENT OF TRANSPORTATION RIGHT OF WAY MAPPING	APPROVED BY DATE 4-18-12 DISTRICT RIGHT OF WAY SURVEYOR	REVISION	BY	DATE	REVISION	BY	DATE		BY	DATE	F.A.P. NO. N/A	SECTION N/A	MAPS PREPARED BY: SOUTHEASTERN SURVEYING AND MAPPING CORP.	FIELD BOOK NO. 501000
									PRELIM	M.J.E.	12/23/11			W.P.I. No. N/A	SCALE: 1" = 40'
									FINAL	T.B.F.	04/17/12	STATE ROAD NO.: 65	GADSDEN COUNTY	F.P. No. 4238581	SHEET 2 OF 4
									CHECKED	S.L.A.	04/17/12				

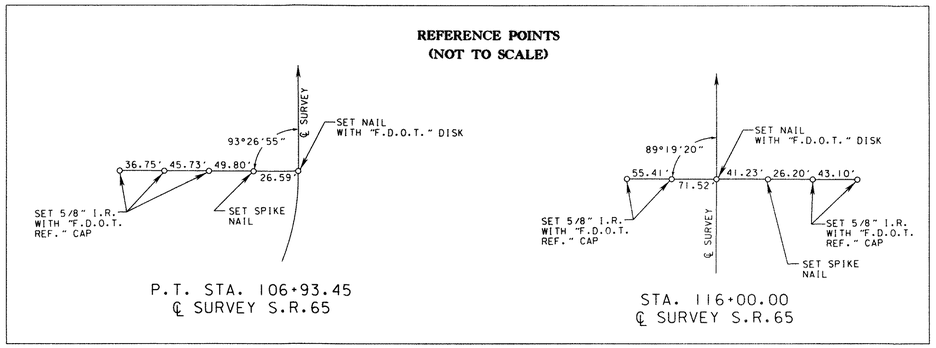

SEC. 21, T-1-N, R-5-W
SCALE: 1"=40'

℄ SURVEY S.R. 65
P.I. STA. 103+18.06
Δ = 15°05'44" (LT.)
D = 01°59'56"
T = 379.79'
L = 755.18'
R = 2,866.33'
P.C.C. STA. 99+38.27
P.T. STA. 106+93.45

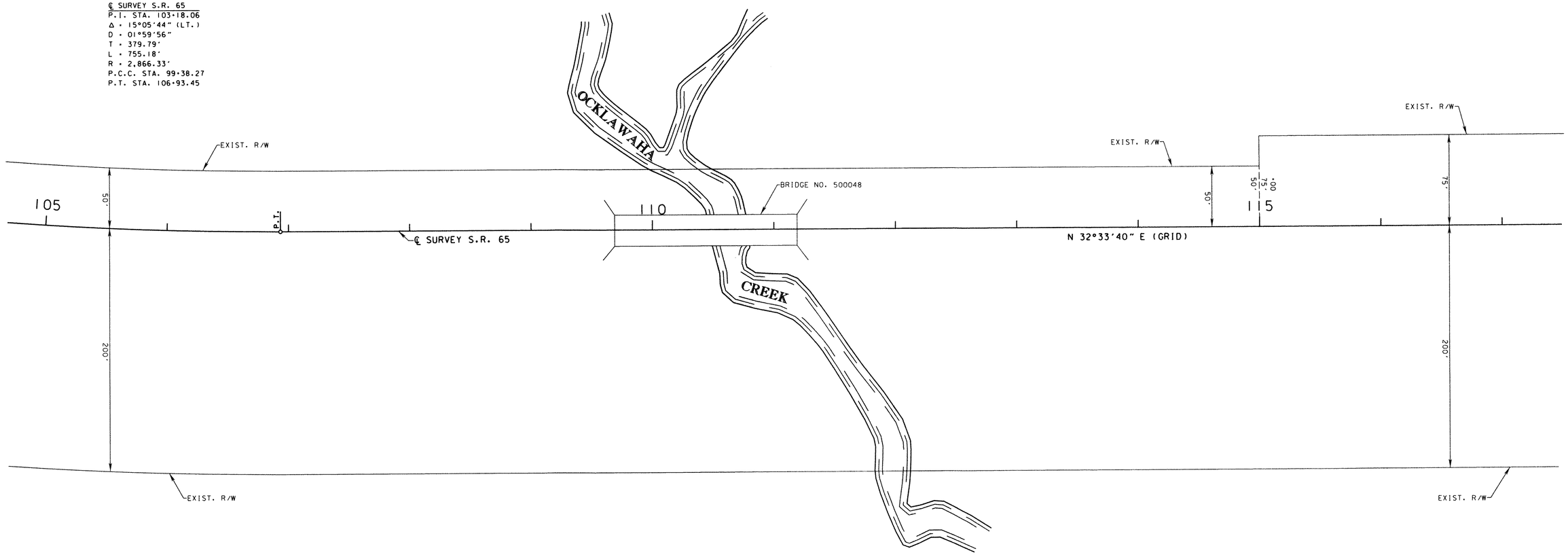

Southeastern Surveying
Central FL- 6500 All American Blvd.- Orlando, FL 32810
Northwest FL- 1130 Highway 90- Chipley, FL 32428
Northeast FL- 4200 Baymeadows Road Jacksonville, FL 32217

THIS MAP IS NOT A SURVEY.
SEE SHEET ONE FOR CERTIFICATION, LEGEND, AND GENERAL NOTES.
BRIDGE NO. 500048 ON S.R. 65 OVER OCKLAWAHA CREEK

RIGHT OF WAY MAP	FLORIDA DEPARTMENT OF TRANSPORTATION RIGHT OF WAY MAPPING	APPROVED BY DATE 4-18-12 DISTRICT RIGHT OF WAY SURVEYOR	REVISION	BY	DATE	REVISION	BY	DATE		BY	DATE	F.A.P. NO. N/A	SECTION N/A	MAPS PREPARED BY: SOUTHEASTERN SURVEYING AND MAPPING CORP.	FIELD BOOK NO. 501000	
									PRELIM	M.J.E.	12/23/11			W.P.I. No. N/A	SCALE: 1" = 40'	
									FINAL	T.B.F.	04/17/12	STATE ROAD NO.: 65	GADSDEN COUNTY	F.P. No. 4238581	SHEET 3 OF 4	
									CHECKED	S.L.A.	04/17/12					

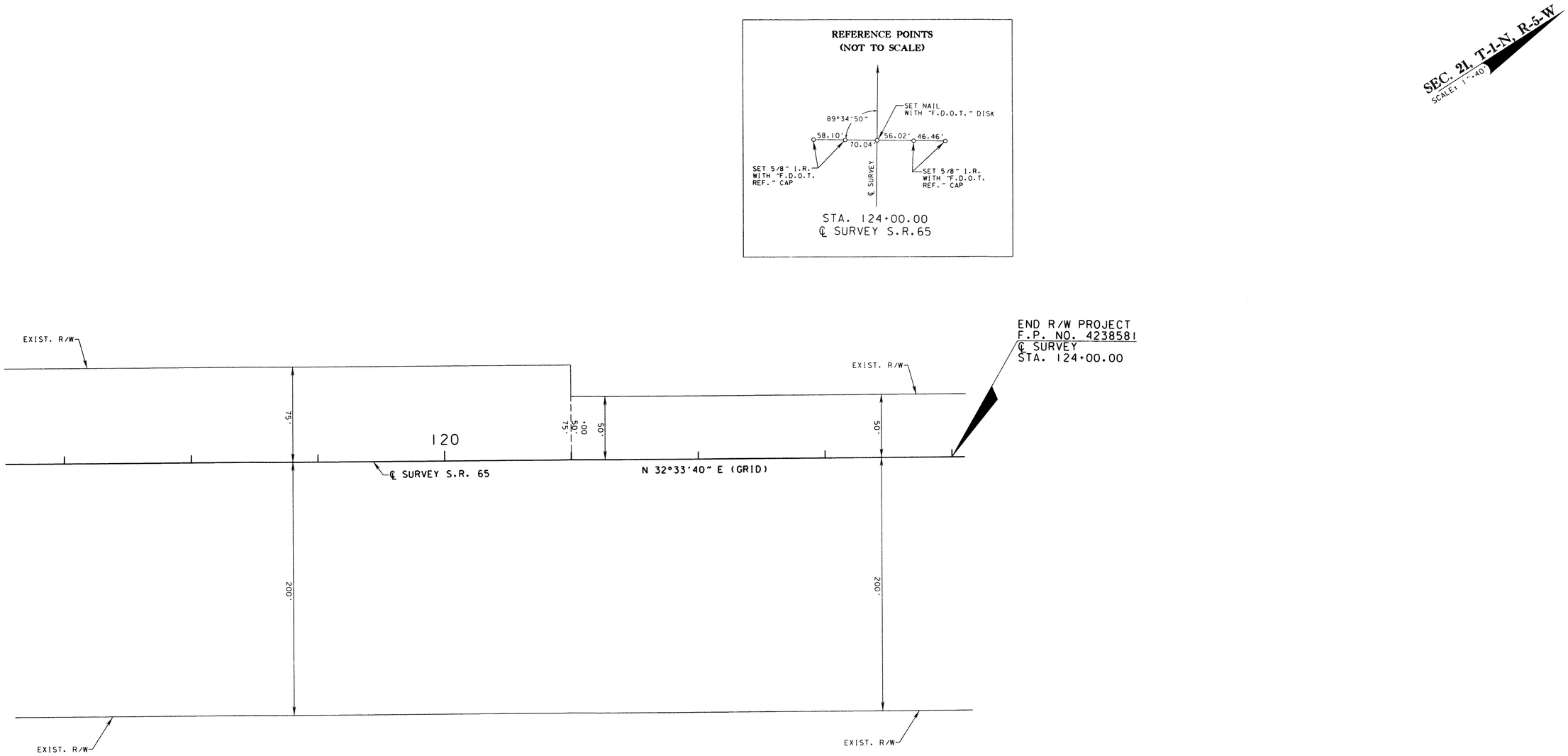

Southeastern Surveying

Central FL- 6500 All American Blvd.- Orlando, FL 32810
Northwest FL- 1130 Highway 90- Chipley, FL 32428
Northeast FL- 4200 Baymeadows Road Jacksonville, FL 32217

THIS MAP IS NOT A SURVEY.
SEE SHEET ONE FOR CERTIFICATION, LEGEND, AND GENERAL NOTES.
BRIDGE NO. 500048 ON S.R. 65 OVER OCKLAWAHA CREEK

RIGHT OF WAY MAP	FLORIDA DEPARTMENT OF TRANSPORTATION RIGHT OF WAY MAPPING	APPROVED BY DATE 4-18-12 DISTRICT RIGHT OF WAY SURVEYOR	REVISION	BY	DATE	REVISION	BY	DATE		BY	DATE	F.A.P. NO. N/A	SECTION N/A	MAPS PREPARED BY: SOUTHEASTERN SURVEYING AND MAPPING CORP.	FIELD BOOK NO. 501000	
									PRELIM	M.J.E.	12/23/11			W.P.I. No. N/A	SCALE: 1" = 40'	
									FINAL	T.B.F.	04/17/12	STATE ROAD NO.: 65	GADSDEN COUNTY	F.P. No. 4238581	SHEET 4 OF 4	
									CHECKED	S.L.A.	04/17/12					