STATE OF FLORIDA
DEPARTMENT OF TRANSPORTATION

MAPS OF THE STATE HIGHWAY

MAINTENANCE MAP

S.R. 10 (U.S. 90) FROM EAST END OF APALACHICOLA RIVER BRIDGE TO BEGINNING OF FOUR-LANE WEST OF QUINCY

GADSDEN COUNTY

LEGEND

&	•	AND
AC	•	ACRE
AH.	•	AHEAD
ALUM.	•	ALUMINUM
BK.	•	BACK
BLVD.	•	BOULEVARD
℄	•	BASELINE
C.B.	•	CHORD BEARING
℄	•	CENTERLINE
(C)	•	CALCULATED
C.M.	•	CONCRETE MONUMENT
CONC.	•	CONCRETE
COR.	•	CORNER
CORP.	•	CORPORATION
D. °	•	DEGREE
(D)	•	DEED
E	•	EAST
EXIST.	•	EXISTING
△	•	DELTA ANGLE
F.A.P.	•	FEDERAL AID PROJECT
'	•	FEET/MINUTES
F.P.	•	FINANCIAL PROJECT
F.D.O.T.	•	FLORIDA DEPARTMENT OF TRANSPORTATION
FND.	•	FOUND
FT.	•	FOOT/FORT
(F)	•	FIELD MEASUREMENT
HWY.	•	HIGHWAY
I.D., ID	•	IDENTIFICATION
I.P.	•	IRON PIPE
INC.	•	INCORPORATED
I.R.C., IRC	•	IRON ROD AND CAP
I.R.	•	IRON ROD
L	•	LENGTH OF CURVE
L3	•	LINE NUMBER
LB	•	LICENSED BUSINESS
L.O.C.	•	LIMITS OF CONSTRUCTION
L.S.	•	LAND SURVEYOR
LT.	•	LEFT
MAG.	•	MAGNETIC
MON.	•	MONUMENT
MAINT.	•	MAINTAINED
N/A	•	NOT APPLICABLE
NAD	•	NORTH AMERICAN DATUM
No.	•	NUMBER
N	•	NORTH
NL. & D.	•	NAIL AND DISC
N.T.S.	•	NOT TO SCALE
ORB	•	OFFICIAL RECORD BOOK
(P)	•	PLAT
P.B.	•	PLAT BOOK
P.C.	•	POINT OF CURVATURE
P.C.C.	•	POINT OF COMPOUND CURVE
PG.	•	PAGE
P.I.	•	POINT OF INTERSECTION
PK	•	PARKER KALON
P.L.S.	•	PROFESSIONAL LAND SURVEYOR
P.O.T.	•	POINT ON TANGENT
P.T.	•	POINT OF TANGENCY
PRELIM.	•	PRELIMINARY
PSM	•	PROFESSIONAL SURVEYOR AND MAPPER
R	•	RADIUS; RANGE
REF.	•	REFERENCE
RES.	•	RESIDENCE
R.L.S.	•	REGISTERD LAND SURVEYOR
R- -W	•	RANGE WEST
R- -E	•	RANGE EAST
RT.	•	RIGHT
R/W	•	RIGHT OF WAY
S	•	SOUTH
"	•	SECONDS/INCHES
SJP.C.	•	ST. JOE PAPER COMPANY
S.R.	•	STATE ROAD
SRD	•	STATE ROAD DEPARTMENT
SEC.	•	SECTION
SF	•	SQUARE FEET
ST.	•	STREET
STA.	•	STATION
T	•	TANGENT/ TOWNSHIP
TB	•	TANGENT BEARING
(T.C.)	•	TANGENT TO CURVE
T- -N	•	TOWNSHIP NORTH
T- -S	•	TOWNSHIP SOUTH
U.S.	•	UNITED STATES
W.P.I.	•	WORK PROGRAM ITEM
W	•	WEST
+/-	•	MORE OR LESS

GENERAL NOTES

1. BEARINGS ARE BASED ON THE GRID BEARING BETWEEN CONTROL STATION "50-05-A04G" AND CONTROL STATION "50-05-A02G" IN THE FLORIDA STATE PLANE COORDINATE SYSTEM, NORTH ZONE, NORTH AMERICAN DATUM 83/99. ALL FLORIDA STATE PLANE COORDINATES SHOWN HEREON ARE ENGLISH AND BASED ON SAME.

2. THIS SURVEY WAS PERFORMED FOR THE PURPOSE OF ESTABLISHING A CENTERLINE OF SURVEY, LOCATING EXISTING MONUMENTATION, NECESSARY LAND LINES AND PLACING ADDITIONAL MONUMENTS WHERE REQUIRED. SAID DATA TO BE USED IN THE PREPARATION OF RIGHT OF WAY MAPS.

3. UNLESS OTHERWISE SHOWN, ALL DATA NOTED AS (F) HAS BEEN CALCULATED FROM A CLOSED FIELD TRAVERSE OR DIRECT FIELD MEASUREMENT.

4. ATTENTION IS DIRECTED TO THE FACT THAT THESE MAPS MAY HAVE BEEN REDUCED IN SIZE BY REPRODUCTION. THIS MUST BE CONSIDERED WHEN SCALING DATA.

5. THE CENTERLINE WAS STAKED ON A PROPORTIONAL DISTANCE BETWEEN THE MAJOR CONTROL POINTS, SO THE CENTERLINE WILL COINCIDE WITH THE FLORIDA STATE PLANE COORDINATE SYSTEM.

6. THE FIELD WORK WAS STARTED IN FEBRUARY 2006; AND WAS COMPLETED IN MARCH 2006.

7. LANDS SHOWN HEREON WERE NOT ABSTRACTED FOR RIGHTS OF WAY, EASEMENTS, OWNERSHIP OR OTHER INSTRUMENTS OF RECORD.

8. ALL ANGLES ARE 90°00'00"; UNLESS OTHERWISE SHOWN.

9. THIS RIGHT OF WAY CONTROL/MAINTENANCE MAP WAS PREPARED BY:
SOUTHEASTERN SURVEYING AND MAPPING CORP.
1130 HWY. 90
CHIPLEY, FLORIDA, 32428
(850) 638-0790

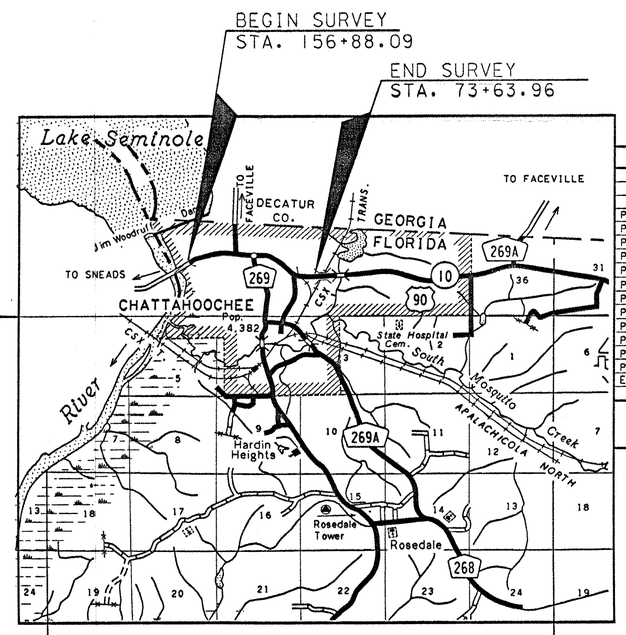

VICINITY MAP

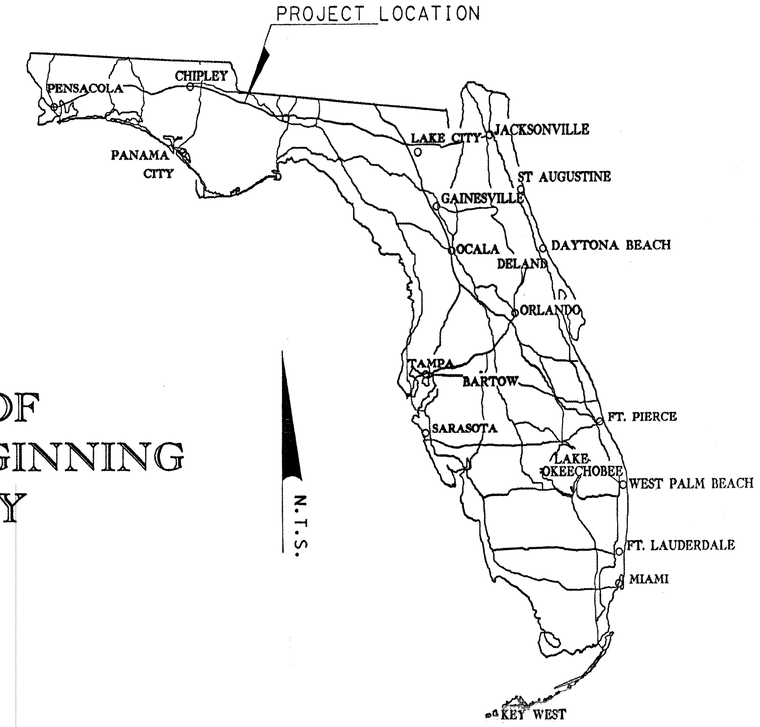

CONTROL DATA TABLE

STATION	NORTHING	EASTING	SCALE FACTOR
BEGIN SURVEY STA. 140+35.58	619439.2043	1856524.8358	0.99999197
P.C. STA. 148+71.30	619858.1200	1857247.9800	0.99999216
P.T. STA. 162+37.10(BK.) = STA. 21+68.83(AH.)	620201.5600	1858553.0900	0.99999232
P.C. STA. 25+79.56	620197.2781	1858963.7987	0.99999232
P.T. STA. 27+92.86	620199.0247	1859177.0746	0.99999232
P.C. STA. 41+75.90	620236.0900	1860559.6200	0.99999234
P.C.C. STA. 45+24.54	620216.2747	1860907.2913	0.99999233
P.C.C. STA. 50+79.79	620074.8649	1861442.9159	0.99999226
P.T. STA. 54+51.58	619910.1945	1861775.7558	0.99999219
P.C. STA. 57+77.59	619741.6567	1862054.8289	0.99999212
P.T. STA. 62+63.55	619423.3289	1862418.7028	0.99999197
P.C. STA. 64+85.61	619250.1900	1862557.7500	0.99999190
P.C.C. STA. 71+94.10	618878.0826	1863145.5959	0.99999173
END SURVEY STA. 73+63.96	618841.0529	1863311.3642	0.99999171

DATUM: NAD 83/99
ZONE: FLORIDA NORTH, LAMBERT PROJECTION
STATE PLANE IN: U.S. SURVEY FOOT

MAINTENANCE MAP CERTIFICATION

THIS IS TO CERTIFY that sheets numbered 1 to 4, inclusive, constitute a true copy of the State of the Florida Department of Transportation Maintenance Map for a portion of State Road 10 (U.S. 90) designated as 4116951 in GADSDEN County, Florida.

THE PROPERTY labeled MAINT. R/W on said sheets has been vested in the State of Florida Department of Transportation pursuant to the provision of Section 95.361, Florida Statutes.

IN WITNESS WHEREOF, we have hereunto set our hands and affixed the seal of the State of Florida Department of Transportation, at Chipley, Florida, this 9 day of December, A.D.2006.

District Secretary
Department of Transportation
State of Florida

(WITNESS)

SURVEYOR'S CERTIFICATION

This survey was performed for the specific purpose of establishing a survey line and locating the limits of maintained right of way as identified by the Maintenance Engineer for the transportation facility shown and depicted hereon.

I hereby certify that to the best of my knowledge and belief this is a true, accurate and complete depiction of a field survey performed under my direction and completed on MARCH 8th, 2006.

I further certify that said drawing also meets the requirements for a Right of Way Control Survey and is in compliance with the Minimum Technical Standards as set forth by the Florida Board of Professional Surveyors and Mappers, in Chapter 61G17-6 Florida Administrative Code pursuant to Section 472.027, Florida Statutes.

GEORGE E. SNYDER
Florida Professional Surveyor and Mapper No.5146
Address:
1130 HWY 90
CHIPLEY FLORIDA,32428

Date: 11/8/ ,2006

NOT VALID WITHOUT SIGNATURE AND ORIGINAL RAISED SEAL

CLERK OF COURT CERTIFICATION

Filed for record in the office of the Clerk of the Circuit Court for the County of GADSDEN, State of Florida, in Road Plat Book 2, Page 17-20 on the 19th day of DEC, A.D. 2006.

Clerk of the Circuit Court
GADSDEN County, Florida

NICHOLAS THOMAS GORDEN COUNTY FLORIDA CLERK OF CIRCUIT COURT

COVER SHEET

MAINTENANCE MAP	FLORIDA DEPARTMENT OF TRANSPORTATION RIGHT OF WAY MAPPING	APPROVED BY	DATE								BY	DATE	SECTION N/A		FIELD BOOK NO.'S 500605	
			11-8-06							PRELIM	S.L.A.	8/15/06				
		DISTRICT RIGHT OF WAY SURVEYOR								FINAL	A.L.F.	10/22/06			W.P.I. No. N/A	SCALE: N.T.S.
				REVISION	BY	DATE	REVISION	BY	DATE	CHECKED	G.E.S.	10/21/06	STATE ROAD NO.10(U.S.90)	GADSDEN COUNTY	F.P. NO. 4116951	SHEET 1 OF 4

S.R. 10(U.S. 90) FROM EAST END OF APALACHICOLA RIVER BRIDGE TO BEGINNING OF FOUR-LANE WEST OF QUINCY

BOOK 2 PAGE 17

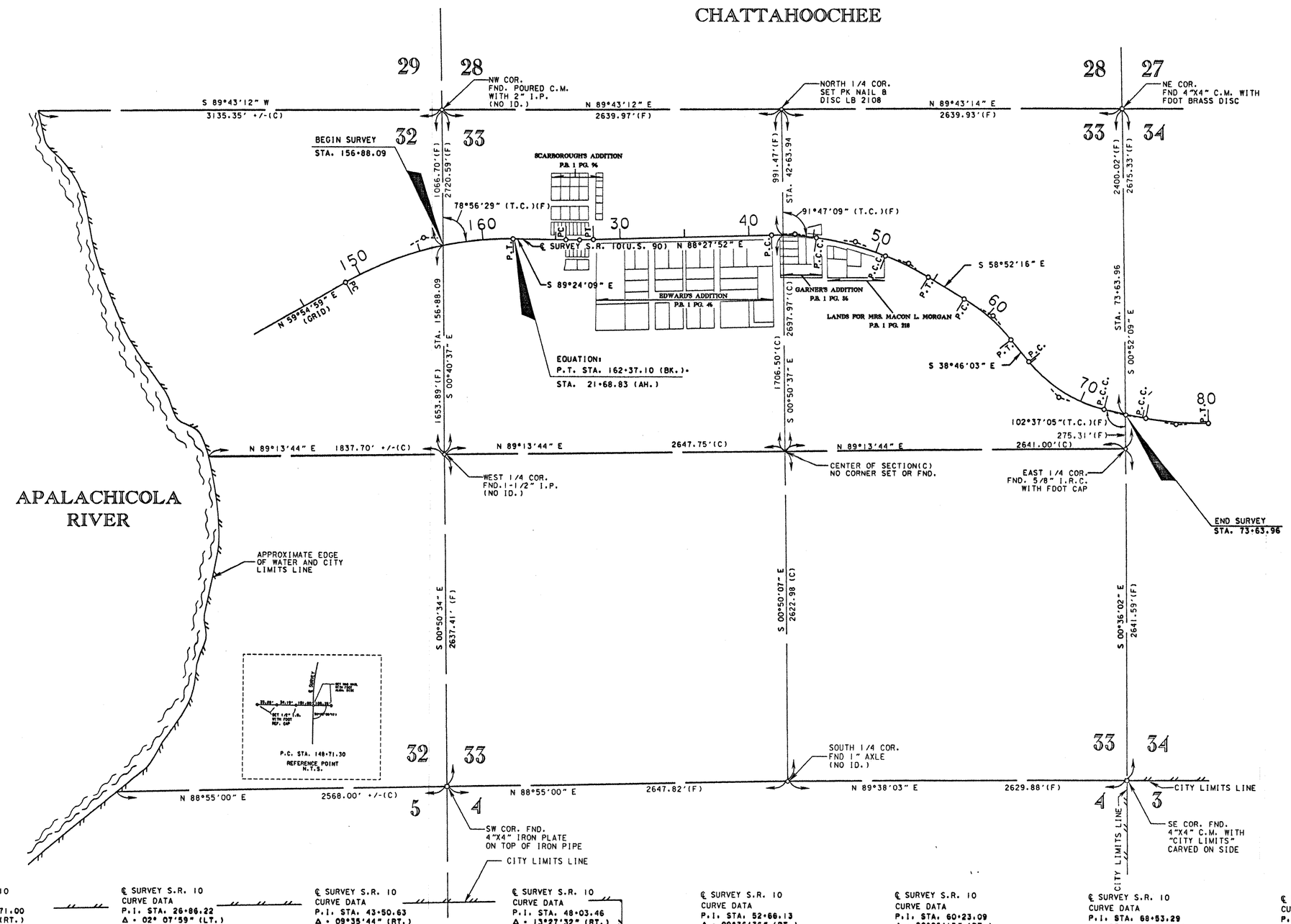

℄ SURVEY S.R. 10
CURVE DATA
P.I. STA. 155+71.00
Δ = 30°40'52" (RT.)
D = 02°14'47"
T = 699.70'
L = 1,365.81'
R = 2,550.59'
P.C. STA. 148+71.30
P.T. STA. 162+37.11 BK.=
STA. 21+68.83 AH.=

℄ SURVEY S.R. 10
CURVE DATA
P.I. STA. 26+86.22
Δ = 02° 07'59" (LT.)
D = 01°00'00"
T = 106.66'
L = 213.30'
R = 5,729.40'
P.C. STA. 25+79.56
P.T. STA. 27+92.86

℄ SURVEY S.R. 10
CURVE DATA
P.I. STA. 43+50.63
Δ = 09°35'44" (RT.)
D = 02°45'08"
T = 174.73'
L = 348.65'
R = 2,081.80'
P.C. STA. 41+75.90
P.C.C. STA. 45+24.55
TB = S 81°56'24" E

℄ SURVEY S.R. 10
CURVE DATA
P.I. STA. 48+03.46
Δ = 13°27'32" (RT.)
D = 02°25'26"
T = 278.91'
L = 555.25'
R = 2,363.76'
P.C.C. STA. 45+24.55
P.C.C. STA. 50+79.80
TB= S 68°28'52" E

℄ SURVEY S.R. 10
CURVE DATA
P.I. STA. 52+66.13
Δ = 09°36'36" (RT.)
D = 02°35'05"
T = 186.33'
L = 371.78'
R = 2,216.61'
P.C.C. STA. 50+79.80
P.T. STA. 54+51.58
TB= S 58°52'16" E

℄ SURVEY S.R. 10
CURVE DATA
P.I. STA. 60+23.09
Δ = 20°06'13" (RT.)
D = 04°08'13"
T = 245.50'
L = 485.95'
R = 1,384.98'
P.C. STA. 57+77.59
P.T. STA. 62+63.54

℄ SURVEY S.R. 10
CURVE DATA
P.I. STA. 68+53.29
Δ = 37°47'48" (LT.)
D = 05°20'05"
T = 367.68'
L = 708.50'
R = 1,074.01'
P.C. STA. 64+85.61
P.C.C. STA. 71+94.11
TB = S 76°33'51" E

℄ SURVEY S.R. 10
CURVE DATA
P.I. STA. 73+80.00
Δ = 03°17'38" (LT.)
D = 00°59'35"
T = 165.89'
L = 331.68'
R = 5,769.50'
P.C.C. STA. 71+94.11
P.C.C. STA. 75+25.79
TB= S 79°51'29" E

℄ SURVEY S.R. 10
CURVE DATA
P.I. STA. 77+57.96
Δ = 11°45'26" (LT)
D = 02°32'27"
T = 232.17'
L = 462.72'
R = 2,254.93'
P.C.C. STA. 75+25.79
P.T. STA. 79+88.51
TB= N 88°23'04" E

KEY SHEET

SEE SHEET ONE FOR CERTIFICATION, LEGEND AND GENERAL NOTES.

MAINTENANCE MAP	FLORIDA DEPARTMENT OF TRANSPORTATION RIGHT OF WAY MAPPING	APPROVED BY: [signature] DATE: 11-8-06 DISTRICT RIGHT OF WAY SURVEYOR	REVISION / BY / DATE / REVISION / BY / DATE	PRELIM BY S.L.A. DATE 8/15/06 FINAL A.L.F. 10/24/06 CHECKED G.E.S. 10/23/06	SECTION N/A STATE ROAD NO. 10(U.S. 90) GADSDEN COUNTY	MAPS PREPARED BY SOUTHEASTERN SURVEYING & MAPPING CORP. W.P.I. No. N/A F.P. NO. 4116951	FIELD BOOK NO.'S 500605 SCALE: 1"=400' SHEET 2 OF 4

S.R. 10(U.S. 90) FROM EAST END OF APALACHICOLA RIVER BRIDGE TO BEGINNING OF FOUR-LANE WEST OF QUINCY

BOOK 2 - PAGE 18

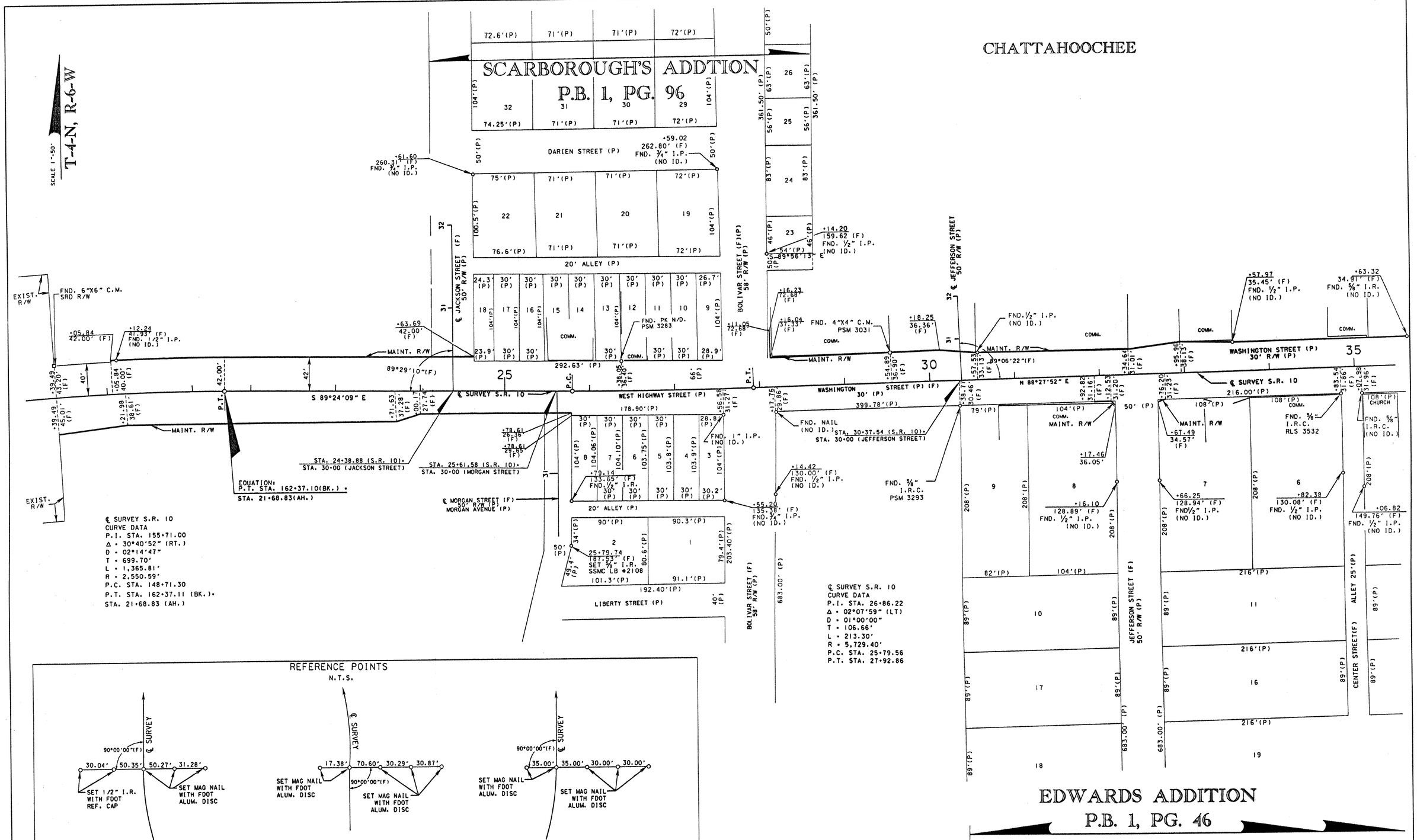

MAINTENANCE MAP	FLORIDA DEPARTMENT OF TRANSPORTATION RIGHT OF WAY MAPPING	APPROVED BY / DATE DISTRICT RIGHT OF WAY SURVEYOR 11-8-06	REVISION / BY / DATE	REVISION / BY / DATE

	BY	DATE
PRELIM	S.L.A.	10/11/06
FINAL	A.L.F.	10/25/06
CHECKED	G.E.S.	10/24/06

SECTION N/A

STATE ROAD NO. 10(U.S. 90) GADSEN COUNTY

MAPS PREPARED BY SOUTHEASTERN SURVEYING & MAPPING CORP.

W.P.I. No. N/A

F.P. No. 4116951

FIELD BOOK NO.'S 500605

SCALE: 1"=50'

SHEET 3 OF 4

S.R. 10(U.S. 90) FROM EAST END OF APALACHICOLA RIVER BRIDGE TO BEGINNING OF FOUR-LANE WEST OF QUINCY

Book 2 - Page 19

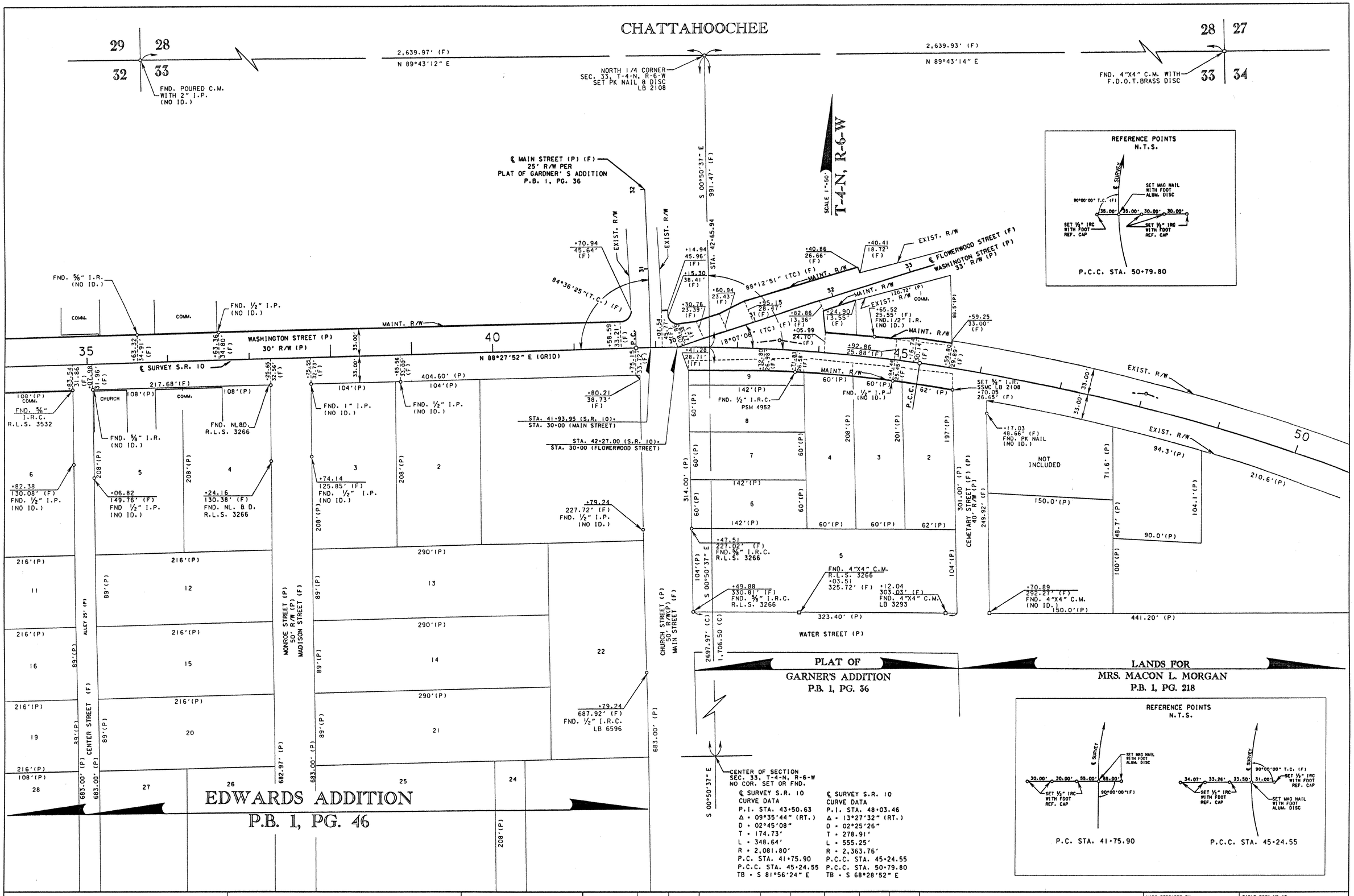

MAINTENANCE MAP	FLORIDA DEPARTMENT OF TRANSPORTATION RIGHT OF WAY MAPPING	APPROVED BY DATE 11-8-06 DISTRICT RIGHT OF WAY SURVEYOR	REVISION	BY	DATE	REVISION	BY	DATE

	BY	DATE
PRELIM	S.L.A.	8/15/06
FINAL	A.L.F.	10/24/06
CHECKED	G.E.S.	10/23/06

SECTION N/A

STATE ROAD NO. 10 (U.S. 90) GADSDEN COUNTY

MAPS PREPARED BY SOUTHEASTERN SURVEYING & MAPPING CORP.

W.P.I. No. N/A

FIELD BOOK NO.'S 500605

SCALE: 1"=50'

F.P. No. 4116951

SHEET 4 OF 4

S.R. 10 (U.S. 90) FROM EAST END OF APALACHICOLA RIVER BRIDGE TO BEGINNING OF FOUR-LANE WEST OF QUINCY

Book 2 - Page 20