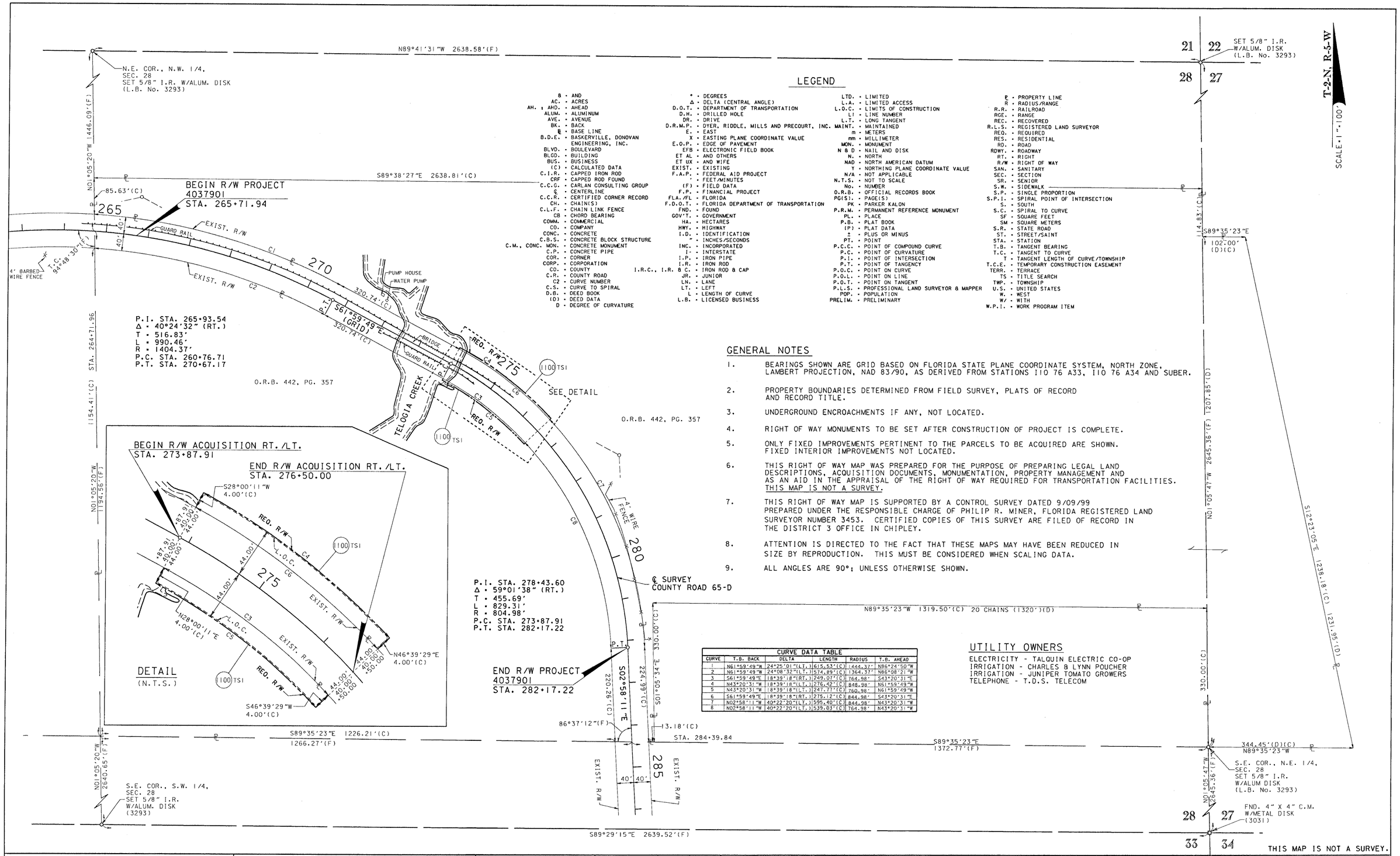

LEGEND

&	AND
AC.	ACRES
AH.	AHD. AHEAD
ALUM.	ALUMINUM
AVE.	AVENUE
BK.	BACK
℄	BASE LINE
B.D.E.	BASKERVILLE, DONOVAN ENGINEERING, INC.
BLVD.	BOULEVARD
BLGD.	BUILDING
BUS.	BUSINESS
(C)	CALCULATED DATA
C.I.R.	CAPPED IRON ROD
CRF	CAPPED ROD FOUND
C.C.G.	CARLAN CONSULTING GROUP
℄	CENTERLINE
C.C.R.	CERTIFIED CORNER RECORD
CH.	CHAIN(S)
C.L.F.	CHAIN LINK FENCE
CB	CHORD BEARING
COMM.	COMMERCIAL
CO.	COMPANY
CONC.	CONCRETE
C.B.S.	CONCRETE BLOCK STRUCTURE
C.M., CONC. MON.	CONCRETE MONUMENT
C.P.	CONCRETE PIPE
COR.	CORNER
CORP.	CORPORATION
CO.	COUNTY
C.R.	COUNTY ROAD
C2	CURVE NUMBER
C.S.	CURVE TO SPIRAL
D.B.	DEED BOOK
(D)	DEED DATA
D	DEGREE OF CURVATURE
°	DEGREES
Δ	DELTA (CENTRAL ANGLE)
D.O.T.	DEPARTMENT OF TRANSPORTATION
D.H.	DRILLED HOLE
DR.	DRIVE
D.R.M.P.	DYER, RIDDLE, MILLS AND PRECOURT, INC.
E.	EAST
X	EASTING PLANE COORDINATE VALUE
E.O.P.	EDGE OF PAVEMENT
EFB	ELECTRONIC FIELD BOOK
ET AL	AND OTHERS
ET UX	AND WIFE
EXIST.	EXISTING
F.A.P.	FEDERAL AID PROJECT
'	FEET/MINUTES
(F)	FIELD DATA
F.P.	FINANCIAL PROJECT
FLA./FL	FLORIDA
F.D.O.T.	FLORIDA DEPARTMENT OF TRANSPORTATION
FND.	FOUND
GOV'T.	GOVERNMENT
HA.	HECTARES
HWY.	HIGHWAY
I.D.	IDENTIFICATION
"	INCHES/SECONDS
INC.	INCORPORATED
I-	INTERSTATE
I.P.	IRON PIPE
I.R.	IRON ROD
I.R.C., I.R. & C.	IRON ROD & CAP
JR.	JUNIOR
LN.	LANE
LT.	LEFT
L	LENGTH OF CURVE
L.B.	LICENSED BUSINESS
LTD.	LIMITED
L.A.	LIMITED ACCESS
L.O.C.	LIMITS OF CONSTRUCTION
LI	LINE NUMBER
L.T.	LONG TANGENT
MAINT.	MAINTAINED
m	METERS
mm	MILLIMETER
MON.	MONUMENT
N & D	NAIL AND DISK
N.	NORTH
NAD	NORTH AMERICAN DATUM
Y	NORTHING PLANE COORDINATE VALUE
N/A	NOT APPLICABLE
N.T.S.	NOT TO SCALE
No.	NUMBER
O.R.B.	OFFICIAL RECORDS BOOK
PG(S).	PAGE(S)
PK	PARKER KALON
P.R.M.	PERMANENT REFERENCE MONUMENT
PL.	PLACE
P.B.	PLAT BOOK
(P)	PLAT DATA
±	PLUS OR MINUS
PT.	POINT
P.C.C.	POINT OF COMPOUND CURVE
P.C.	POINT OF CURVATURE
P.I.	POINT OF INTERSECTION
P.T.	POINT OF TANGENCY
P.O.C.	POINT ON CURVE
P.O.L.	POINT ON LINE
P.O.T.	POINT ON TANGENT
P.L.S.	PROFESSIONAL LAND SURVEYOR & MAPPER
POP.	POPULATION
PRELIM.	PRELIMINARY
℄	PROPERTY LINE
R	RADIUS/RANGE
R.R.	RAILROAD
RGE.	RANGE
REC.	RECOVERED
R.L.S.	REGISTERED LAND SURVEYOR
REQ.	REQUIRED
RES.	RESIDENTIAL
RD.	ROAD
RDWY.	ROADWAY
RT.	RIGHT
R/W	RIGHT OF WAY
SAN.	SANITARY
SEC.	SECTION
SR.	SENIOR
S.W.	SIDEWALK
S.P.	SINGLE PROPORTION
S.P.I.	SPIRAL POINT OF INTERSECTION
S.	SOUTH
S.C.	SPIRAL TO CURVE
SF	SQUARE FEET
SM	SQUARE METERS
S.R.	STATE ROAD
ST.	STREET/SAINT
STA.	STATION
T.B.	TANGENT BEARING
T.C.	TANGENT TO CURVE
T	TANGENT LENGTH OF CURVE/TOWNSHIP
T.C.E.	TEMPORARY CONSTRUCTION EASEMENT
TERR.	TERRACE
TS	TITLE SEARCH
TWP.	TOWNSHIP
U.S.	UNITED STATES
W.	WEST
W/	WITH
W.P.I.	WORK PROGRAM ITEM

GENERAL NOTES

1. BEARINGS SHOWN ARE GRID BASED ON FLORIDA STATE PLANE COORDINATE SYSTEM, NORTH ZONE, LAMBERT PROJECTION, NAD 83/90, AS DERIVED FROM STATIONS 110 76 A33, 110 76 A34 AND SUBER.
2. PROPERTY BOUNDARIES DETERMINED FROM FIELD SURVEY, PLATS OF RECORD AND RECORD TITLE.
3. UNDERGROUND ENCROACHMENTS IF ANY, NOT LOCATED.
4. RIGHT OF WAY MONUMENTS TO BE SET AFTER CONSTRUCTION OF PROJECT IS COMPLETE.
5. ONLY FIXED IMPROVEMENTS PERTINENT TO THE PARCELS TO BE ACQUIRED ARE SHOWN. FIXED INTERIOR IMPROVEMENTS NOT LOCATED.
6. THIS RIGHT OF WAY MAP WAS PREPARED FOR THE PURPOSE OF PREPARING LEGAL LAND DESCRIPTIONS, ACQUISITION DOCUMENTS, MONUMENTATION, PROPERTY MANAGEMENT AND AS AN AID IN THE APPRAISAL OF THE RIGHT OF WAY REQUIRED FOR TRANSPORTATION FACILITIES. THIS MAP IS NOT A SURVEY.
7. THIS RIGHT OF WAY MAP IS SUPPORTED BY A CONTROL SURVEY DATED 9/09/99 PREPARED UNDER THE RESPONSIBLE CHARGE OF PHILIP R. MINER, FLORIDA REGISTERED LAND SURVEYOR NUMBER 3453. CERTIFIED COPIES OF THIS SURVEY ARE FILED OF RECORD IN THE DISTRICT 3 OFFICE IN CHIPLEY.
8. ATTENTION IS DIRECTED TO THE FACT THAT THESE MAPS MAY HAVE BEEN REDUCED IN SIZE BY REPRODUCTION. THIS MUST BE CONSIDERED WHEN SCALING DATA.
9. ALL ANGLES ARE 90°; UNLESS OTHERWISE SHOWN.

CURVE DATA TABLE

CURVE	T.B. BACK	DELTA	LENGTH	RADIUS	T.B. AHEAD
1	N61°59'49"W	24°25'01"(LT.)	615.53'(C)	1444.37'	N86°24'50"W
2	N61°59'49"W	24°08'32"(LT.)	574.89'(C)	1364.37'	N86°08'21"W
3	S61°59'49"E	18°39'18"(RT.)	269.07'(C)	764.98'	S43°20'31"E
4	N43°20'31"W	18°39'18"(LT.)	276.42'(C)	848.98'	N61°59'49"W
5	N43°20'31"W	18°39'18"(LT.)	247.77'(C)	760.98'	N61°59'49"W
6	S61°59'49"E	18°39'18"(RT.)	275.12'(C)	844.98'	S43°20'31"E
7	N02°58'11"W	40°22'20"(LT.)	595.40'(C)	844.98'	N43°20'31"W
8	N02°58'11"W	40°22'20"(LT.)	539.03'(C)	764.98'	N43°20'31"W

UTILITY OWNERS

ELECTRICITY - TALQUIN ELECTRIC CO-OP
IRRIGATION - CHARLES & LYNN POUCHER
IRRIGATION - JUNIPER TOMATO GROWERS
TELEPHONE - T.D.S. TELECOM

THIS MAP IS NOT A SURVEY.

RIGHT OF WAY MAP	GADSDEN COUNTY	APPROVED BY: R. L. Hood, DISTRICT SURVEYOR ADMINISTRATOR — DATE: 12-12-00	REVISION / BY / DATE	REVISION / BY / DATE

	BY	DATE
PRELIM	R. GIBSON	08-23-00
FINAL	J. FLICK	10-25-00
CHECKED	A. SCHAEFER	10-24-00

F.A.P. No. 8888 691 A
COUNTY ROAD No. 65-D — GADSDEN COUNTY

MAPS PREPARED BY: D.R.M.P. INC., 1505 E. COLONIAL DRIVE, ORLANDO, FL 32803
FIELD BOOK NO.'S 20319042, E.F.B.
SCALE: 1" = 100'
F.P. No. 4037901 — SHEET 1 OF 2

TELOGIA CREEK BRIDGE No. 500050 ON C.R. 65-D

TABLE OF OWNERSHIP

PARCEL NO.	SHEET NO.	NAME	AREA TAKEN RIGHT	AREA TAKEN LEFT	REMAINDERS RIGHT	REMAINDERS LEFT	COMMENTS	RECORDING DATA
1100	1	CRAIG R. CLARK, ET AL	994 sf	1,103 sf	46.838 ac	25.727 ac		

LEGEND

PARCEL NUMBER IDENTIFICATION	TYPE USE
100-699	DEEDS OF ALL TYPES
700-799	TEMPORARY EASEMENTS
800-899	PERPETUAL EASEMENTS
1100-1199	COUNTY ACQUIRED PARCELS
sf-Square Feet ac-Acres	

REFERENCE POINTS

NOT TO SCALE

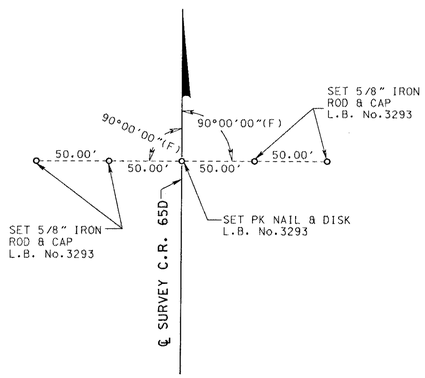

STA. 255+76.71

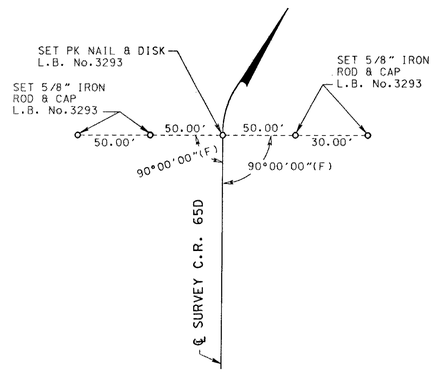

P.C. STA. 260+76.71

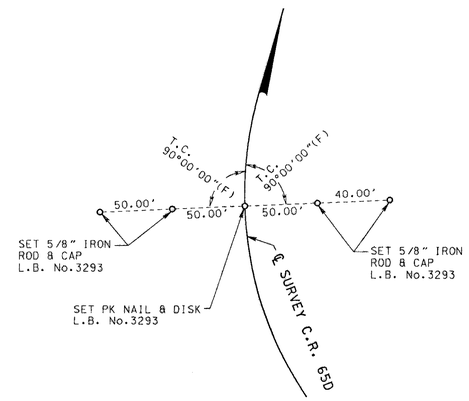

BEGIN PROJECT
STA. 265+71.94

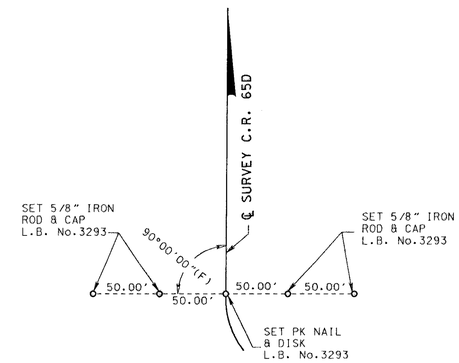

P.T. STA. 270+67.17

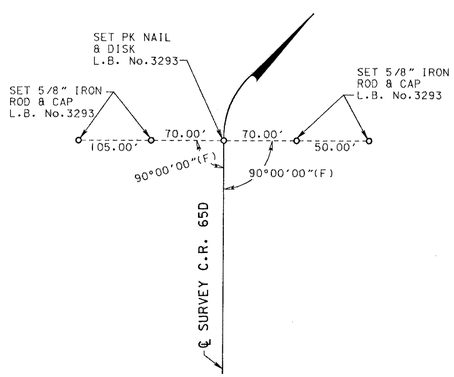

P.C. STA. 273+87.91

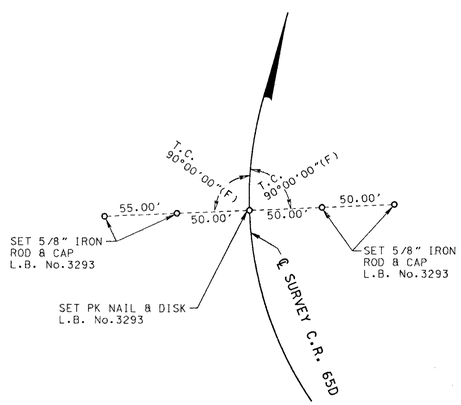

STA. 278+02.57

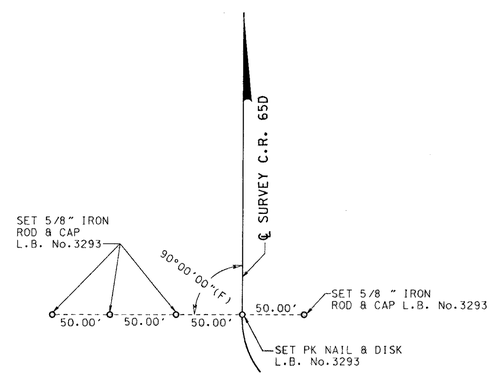

P.T. STA. 282+17.22

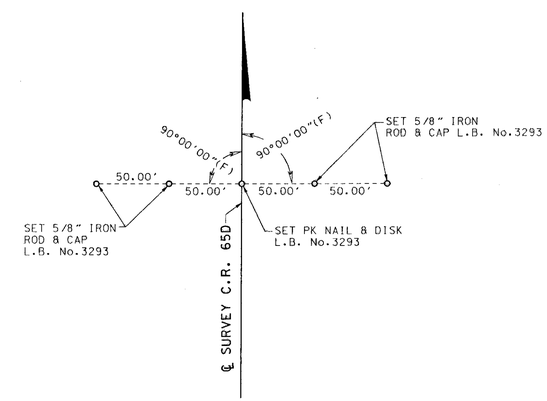

STA. 287+17.22

THIS MAP IS NOT A SURVEY.

RIGHT OF WAY MAP	GADSDEN COUNTY	APPROVED BY R. H. Hood DISTRICT SURVEYOR ADMINISTRATOR	DATE 12-19-00

REVISION	BY	DATE	REVISION	BY	DATE

	BY	DATE
PRELIM	R. GIBSON	08-23-00
FINAL	J. FLICK	10-25-00
CHECKED	A. SCHAEFER	10-24-00

F.A.P. No. 8888 691 A

COUNTY ROAD No. 65-D GADSDEN COUNTY

MAPS PREPARED BY: D.R.M.P. INC. 1505 E. COLONIAL DRIVE ORLANDO, FL 32803

FIELD BOOK NO.'S 20319042, E.F.B.

SCALE: N.T.S.

F.P. No. 4037901 SHEET 2 OF 2

TELOGIA CREEK BRIDGE No. 500050 ON C.R. 65-D